

+NOTICE!!

These documents have been scanned!

Do not place un-scanned documents beneath this notice!

Do not remove this notice from this file!

GPO Jacket No. 560-102
Print Order 61549
Rise Business Services, LLC
Job=AZ15 9/20/2019



Box Number= AZ15267



Claim Begin-End: AMC041648-AMC041661

1 Initial Receipt



AZ15267-1

AMC041648-AMC044189

UNITED STATES
DEPARTMENT OF THE INTERIOR
BUREAU OF LAND MANAGEMENT

RECEIPT AND ACCOUNTING ADVICE

No. 2061930 04

Subject: CLAIM MAINTENANCE FEE 1995 (178)

SM/AZ 07/22/94

2 4 13 17,800.00

Applicant:
PHELPS DODGE CORPORATION
NEW CORNELIA BRANCH
P. O. DRAWER 9
AJU, AZ 85321

Remitter: SAME - CK #303-15555

ES
8-11-94

Assignor:

JB 8-10-94

LEASE MANAGEMENT DATA NEW UPDATE PAYMENT

ORIGINAL SERIAL NO.	ASG.	TYPE	ST.	CTY.	FUND SYMBOL	ACRES/UNITS	RATE
AMC 67993, ET AL							

AMOUNT	ANV. DATE	EXP. DATE	BILL CYC.	S/C	DISTRICT	NEXT BILL	MISC. DATA	U of M	ACTUAL UNITS
/									

ASSIGNMENT SERIAL NO.	ASG.	TYPE	ST.	CTY.	FUND SYMBOL	ACRES/UNITS	RATE
/							

AMOUNT	ANV. DATE	EXP. DATE	BILL CYC.	S/C	DISTRICT	NEXT BILL	MISC. DATA	U of M	ACTUAL UNITS
/									

APPLY REMITTANCE

ACTION	FUND SYMBOL	CTY.	AMOUNT
FILING FEE			
RENTAL			
UNEARNED			
REFUND			
TOTAL			
AMOUNT DUE			

Remarks:
 67991-67994
 141648-41659
 43229-43380
 180090
 180096-180104
 } 178 claims

BY: _____ DATE: 17

- Lease in Escrow?
 - KGS?
 - Auto Escalates?
 - Auto Renew?
- Of Interest: 4901
 Operating Rights?
 Operator:
 Bond Filed?

FOR MMS USE ONLY	
BILLEE NUMBER	FOREST REFUGE
OCS SECTION CODE	

UNITED STATES
DEPARTMENT OF THE INTERIOR
BUREAU OF LAND MANAGEMENT

Form 1370-20
(November 1967)

No. **897791**

05-16-79 DATE

_____ PARENT SERIAL NUMBER **A MC 41648**

_____ ASSIGNMENT SERIAL NUMBER

Mining Claim Location Notices (14) Phila No. 2 et al SUBJECT
APPLICANT: _____ REMITTER IF DIFFERENT THAN APPLICANT: _____

[Phelps Dodge Corporation
New Cornelia Branch
Ajo, AZ 85321]

Indexed
A MC 41648 thru A MC 41661

PURPOSE	FUND SYMBOL	AMOUNT	
FILING FEE EARNED	140850	70.	00
ADVANCE FILING FEE AND/OR RENTAL	14X6800		

ACRES	COUNTY	EFFECTIVE DATE	OLD LEASE	NEW LEASE
NEW LEASE _____	_____	_____	_____	_____
_____	_____	_____	_____	_____

	FUND SYMBOL	COUNTY	AMOUNT
APPLY: FILING FEE	140850	_____	_____
RENTAL	_____	_____	_____

ASSIGNMENT: COMPLETE AREA

PORTION OF AREA: ASSIGNED AREA

RETAINED AREA

REFUND _____

RETAIN IN UNEARNED ACCOUNT _____

TOTAL _____

REMARKS _____

OF INTEREST BUT NOT OF SPECIFIC AREA:

BOND FILED

NO BOND FILED

BY _____ DATE _____

**DO NOT ACCEPT THIS COPY AS A RECEIPT
ACCOUNTING ADVICE COPY**

UNITED STATES
DEPARTMENT OF THE INTERIOR
BUREAU OF LAND MANAGEMENT

Form 1370-20
(November 1967)

No. 897791

41648

05-16-79

DATE

PARENT SERIAL NUMBER

ASSIGNMENT SERIAL NUMBER

Mining Claim Location Notices (14) Phila No. 2 et al

APPLICANT:

SUBJECT
REMITTER IF DIFFERENT THAN APPLICANT:

Phelps Dodge Corporation
New Cornelia Branch
Ajo, AZ 85321

Indexed
A MC 41648 thru A MC 41661

PURPOSE	FUND SYMBOL	AMOUNT
FILING FEE EARNED	140850	70. 00
ADVANCE FILING FEE AND/OR RENTAL	14X6800	

ACRES COUNTY

OLD LEASE NEW LEASE

NEW LEASE _____

EFFECTIVE DATE _____

FUND SYMBOL COUNTY AMOUNT

APPLY:
FILING FEE 140850

ASSIGNMENT:
COMPLETE AREA

RENTAL _____

PORTION OF AREA:
ASSIGNED AREA

REFUND _____

RETAINED AREA

RETAIN IN UNEARNED ACCOUNT _____

TOTAL _____

REMARKS _____

OF INTEREST BUT NOT
OF SPECIFIC AREA:

BOND FILED

NO BOND FILED

BY _____ DATE _____

DO NOT ACCEPT THIS COPY AS A RECEIPT

CASE FOLDER COPY

NOTICE!!

These documents have been scanned!

Do not place un-scanned documents beneath this notice!

Do not remove this notice from this file!

GPO Jacket No. 560-102
Print Order 61549
Rise Business Services, LLC
Job=AZ15 9/20/2019



Box Number= AZ15267



Claim Begin-End: AMC041648-AMC041661

2 Correspondence



AZ15267-1

AMC041648-AMC044189

41648 - 41661

A MC 41648 thru
A MC 41661 (952)

*Ready to
update*

December 17, 1979

Phelps Dodge Corporation
New Cornelia Branch
Ajo, Arizona 85321

Gentlemen:

This acknowledges receipt on October 17, 1979 of the Affidavit of Labor Performed and Improvements Made for 1978-1979 for your mining claims assigned serial numbers A MC 41648 through 41661. Also received were copies of maps for these claims.

The same serial number is assigned to both an original and an amended location notice. Therefore, the Alfred No. 2 and the Alfred are A MC 41651 and the Triangle Mining Claim and the Copper Ridge Triangle claim are A MC 41661.

Thank you for your cooperation.

Sincerely yours,

/s/ Robert L. Peterson

Chief, Branch of Records
and Data Management

cc:
Evans, Kitchel & Jenckes, P. C.

BAhearn:eih



New Cornelia Branch, Ajo, Arizona 85321

September 27, 1979

1979 OCT 17 AM 9:36
BUREAU OF LAND MANAGEMENT
PHOENIX, ARIZONA

Mr. Robert Buffington
State Director, State Office
Bureau of Land Management
Department of the Interior
2400 Valley Bank Center
Phoenix, Arizona 85073

RE: Request for Clarification of Filing of Lode Mining Claim Location Notices

Dear Mr. Buffington:

In accordance with Section 314 of the Federal Land Policy and Management Act of 1976 (43 U.S.C. § 1744), and the Regulations thereof, Phelps Dodge Corporation, New Cornelia Branch has filed in your office, by letter dated May 14, 1979, a copy of the Official Record of the Notices of Location for certain mining claims located in Pima County, Arizona, together with certain amendments thereof. Per your letter dated May 30, 1979 we received Serial Numbers for those claims.

Two of the Serial Numbers were assigned to the Alfred and Copper Ridge Triangle amended Lode Mining Claim Location Notices in lieu of the original Location Notices, Alfred No. 2 and Triangle Mining Claim, respectively. We wish clarification of the apparent inconsistency. In addition, we have enclosed the following:

- 1) a table supplying the supplemental information of those claims as required for Federal Recordation of Unpatented Mining Claims;
- 2) an attached map depicting the position of claims with reference to topographic features; and
- 3) attached copies of the Official Record of the Notices of Locations and the amendments referred to herein.

Please advise whether (1) new Serial Numbers will be assigned to the original Location Notices for the Alfred No. 2 and the Triangle Mining Claim; or (2) whether the Serial Numbers assigned to the amended Location Notices, Alfred (A MC 41651) and Copper Ridge Triangle (A MC 41661), will be reassigned to the original Location Notices, Alfred No. 2 and Triangle Mining Claim respectively; or (3) whether the Serial Numbers have, in fact, been properly assigned.

answered by letter 12/17 1979

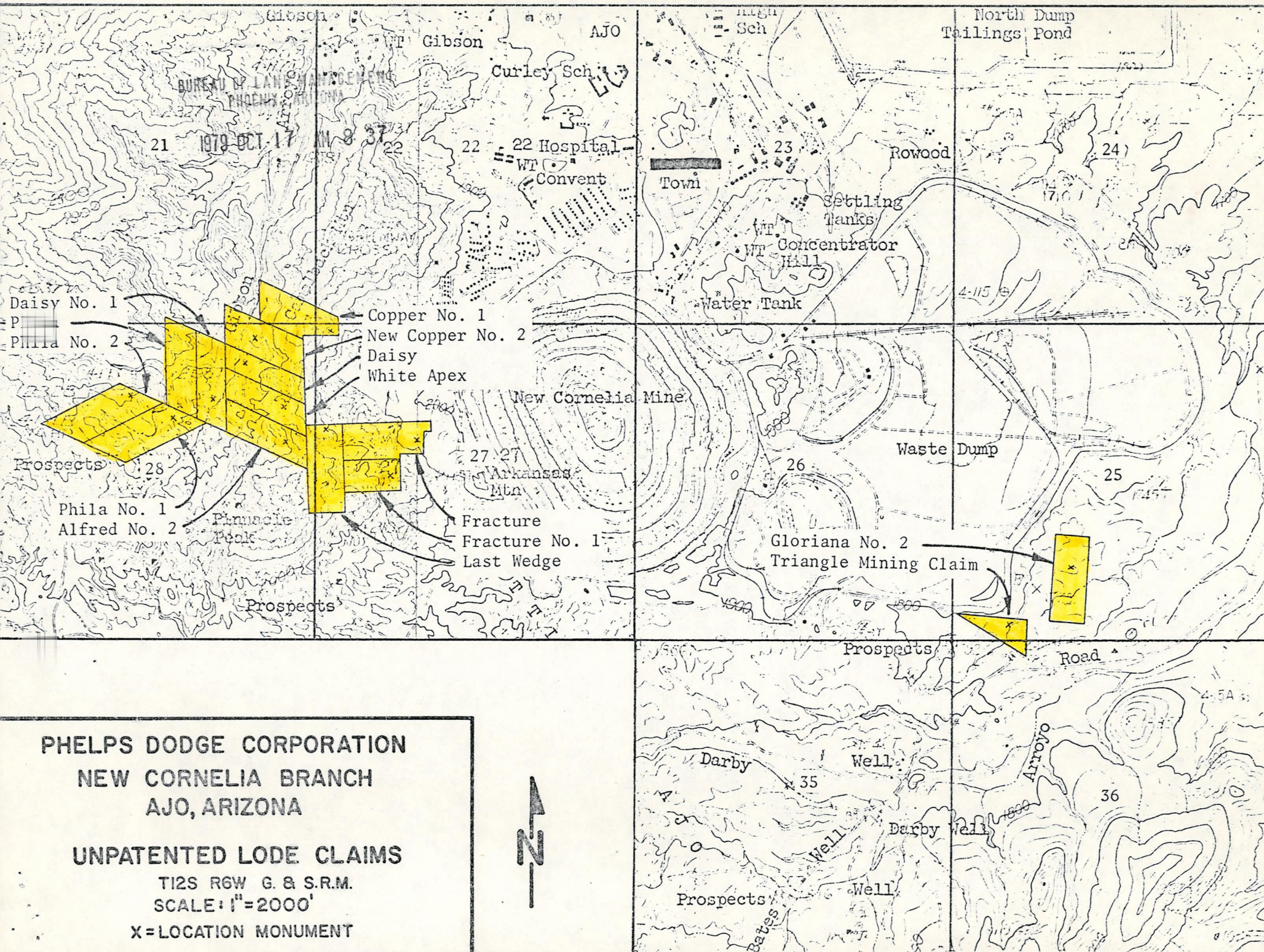
Name of Claim	Date Located On	Quarter Section Description (G. & S.R.M., Arizona)				Recorded in the Official Records of Pima County, Az	
		1/4 Sect.	1/4 Sect.	Township	Range	Book	Page
Alfred No. 2	30 July, 1915	NE 1/4	28	12S	6W	WW	514
Alfred (amendment of Alfred No. 2)	8 July, 1916	NE 1/4	28	12S	6W	YY	547
Triangle Mining Claim	14 Feb., 1923	SW 1/4	25	12S	6W	EEE	476
		NW 1/4	36	12S	6W		
Copper Ridge Triangle (amend- ment of Triangle Mining Claim)	9 Nov., 1967	SW 1/4	25	12S	6W	3119	513-515
		NW 1/4	36	12S	6W		
amended	12 June, 1974	SW 1/4	25	12S	6W	4790	948
		NW 1/4	36	12S	6W		

A one-time filing fee of \$5.00 per claim, totaling \$10.00, is enclosed if new Serial Numbers have to be assigned to original Location Notices, Alfred No. 2 and Triangle Mining Claim. These claims are owned by Phelps Dodge Corporation, New Cornelia Branch, Ajo, Arizona, 85321.

DPK

By *John M. Sudler*
John M. Sudler
Chief Engineer

BUREAU OF LAND MANAGEMENT
PHOENIX, ARIZONA
1979 OCT 17 AM 8:36



BUREAU OF LANDS
 PHOENIX, ARIZONA
 1979 OCT 17
 M-8 37

Daisy No. 1
 Phila No. 2
 Prospects
 Phila No. 1
 Alfred No. 2
 Pinnacle Peak
 Prospects

Copper No. 1
 New Copper No. 2
 Daisy
 White Apex
 Fracture
 Fracture No. 1
 Last Wedge

Gibson
 AJO
 Curley Sch
 22 Hospital
 Convent
 Town
 Rowood
 Settling Tanks
 Concentrator Hill
 Water Tank
 North Dump
 Tailings Pond
 Waste Dump
 New Cornelia Mine
 Arkansas Mtn
 Gloriana No. 2
 Triangle Mining Claim
 Road
 Darby
 Well
 Darby Well
 Well
 Well
 Rates
 Arroyo



New Cornelia Branch, Ajo, Arizona 85321

September 27, 1979

BUREAU OF LAND MANAGEMENT
 PHOENIX, ARIZONA
 1979 OCT 17 AM 8:37

Mr. Robert Buffington
 State Director, State Office
 Bureau of Land Management
 Department of the Interior
 2400 Valley Bank Center
 Phoenix, Arizona 85073

RE: Filing of Supplemental Information

Dear Mr. Buffington:

In accordance with Section 314 of the Federal Land Policy and Management Act of 1976 (43 U.S.C. § 1744), and the Regulations thereof, the following information is being enclosed for the lode mining claims listed below for purposes of complying with the Supplemental Information Regulations of the Bureau of Land Management Recording Regulations.. No Serial Numbers are required.

Name of Claim	Date Located On	Quarter Section Description (G. & S.R.M., Arizona)				Recorded in the Official Records of		BLM Serial Number
		1/4 Sect.	Sect.	Township	Range	Pima County, Az Book	Page	
Alfred No. 2	30 July, 1915	NE 1/4	28	12S	6W	WW	514	
Alfred (amendment of Alfred No. 2)	8 July, 1916	NE 1/4	28	12S	6W	YY	547	A MC 41651
Copper No. 1	15 Mar., 1916	NE 1/4	28	12S	6W	XX	595	A MC 41655
		SE 1/4	21	12S	6W			
		SW 1/4	22	12S	6W			
		NW 1/4	27	12S	6W			
amended	8 July, 1916	NE 1/4	28	12S	6W	YY	551	
		SE 1/4	21	12S	6W			
		SW 1/4	22	12S	6W			
		NW 1/4	27	12S	6W			
Daisy	31 July, 1915	NE 1/4	28	12S	6W	WW	512	A MC 41653
amended	8 July, 1916	NE 1/4	28	12S	6W	YY	553	
Daisy No. 1	31 July, 1915	NE 1/4	28	12S	6W	WW	513	A MC 41654
amended	8 July, 1916	NE 1/4	28	12S	6W	YY	554	
Fracture	3 Nov., 1927	NW 1/4	27	12S	6W	LLL	289	A MC 41658
amended	5 May, 1928	NW 1/4	27	12S	6W	LLL	506	
amended	26 Sept., 1952	NW 1/4	27	12S	6W	518	124	
Fracture No. 1	20 Nov., 1927	SW 1/4	27	12S	6W	LLL	365	A MC 41659
		NW 1/4	27	12S	6W			
Gloriana No. 2	3 July, 1916	SW 1/4	25	12S	6W	ZZ	36	A MC 41660
amended	11 Feb., 1921	SW 1/4	25	12S	6W	FF	293	
Last Wedge	3 Jan., 1916	SE 1/4	28	12S	6W	XX	598	A MC 41657
		NE 1/4	28	12S	6W			
		NW 1/4	27	12S	6W			
		SW 1/4	27	12S	6W			

Name of Claim	Date Located On	Quarter Section Description (G. & S.R.M., Arizona)				Recorded in the Official Records of		BLM Serial Number
		1/4 Sect.	Sect.	Township	Range	Pima County, Az Book	Page	
amended	4 Oct., 1952	SE 1/4	28	12S	6W	521	231	
		NE 1/4	28	12S	6W			
		NW 1/4	27	12S	6W			
		SW 1/4	27	12S	6W			
New Copper No. 2	26 July, 1951	NE 1/4	28	12S	6W	371	243	A MC 41656
		SE 1/4	21	12S	6W			
Phila	26 May, 1916	NE 1/4	28	12S	6W	YY	627	A MC 41648
		SE 1/4	21	12S	6W			
Phila No. 1	29 Aug., 1916	NW 1/4	28	12S	6W	ZZ	139	A MC 41649
		NE 1/4	28	12S	6W			
Phila No. 2	29 Aug., 1916	NW 1/4	28	12S	6W	ZZ	140	A MC 41650
		NE 1/4	28	12S	6W			
Triangle Mining Claim	14 Feb., 1923	SW 1/4	25	12S	6W	EEE	476	
		NW 1/4	36	12S	6W			
Copper Ridge Triangle (amend- ment of Triangle Mining Claim)	9 Nov., 1967	SW 1/4	25	12S	6W	3119	513-515	A MC 41661
		NW 1/4	36	12S	6W			
amended	12 June, 1974	SW 1/4	25	12S	6W	4790	948	
		NW 1/4	36	12S	6W			
White Apex amended	31 July, 1915	NE 1/4	28	12S	6W	WW	516	A MC 41652
	8 July, 1916	NE 1/4	28	12S	6W	YY	550	

In accordance with 43 C.F.R. § 3833.1-2, the information contained above is supplemented by the following:

- 1) These claims are owned by Phelps Dodge Corporation, New Cornelia Branch, Ajo, Arizona, 85321.
- 2) The enclosed map depicts the position of the aforementioned lode mining claims with reference to topographic features.

By John M. Sudler
John M. Sudler
Chief Engineer

BUREAU OF LAND MANAGEMENT
 PHOENIX, ARIZONA
 1979 OCT 17 AM 8:37

NOTICE!!

These documents have been scanned!

Do not place un-scanned documents beneath this notice!

Do not remove this notice from this file!

GPO Jacket No. 560-102
Print Order 61549
Rise Business Services, LLC
Job=AZ15 9/20/2019



Box Number= AZ15267



Claim Begin-End: AMC041648-AMC041661

3 Transfers



AZ15267-1

AMC041648-AMC044189



Phoenix Corporate Office
333 N. Central Ave.
Phoenix, AZ 85004

Stephanie Turton
Systems Administrator
Telephone: 602-366-8152
Fax: 602-366-7305
e-mail: stephanie_turton@fmi.com

AMC 41648

180088
332760
346820
423777
425603
428474
67991
349241

9/16/2014

Bureau of Land Management
U.S. Department of the Interior
Arizona State Office
One North Central Avenue
Phoenix, AZ 85004
Attn: Mining Claims Section

NOTICE OF TRANSFER OF INTEREST – MINING CLAIMS

TO WHOM IT MAY CONCERN:

Pursuant to 43 CFR. 3833.3, notice is hereby given that an interest in the mining claims and/or mill sites described on Exhibit A attached hereto was transferred by name change on June 2, 2014, from Freeport-McMoRan Corporation to Freeport Minerals Corporation, a Delaware corporation. The address of the current owner is set forth below:

Freeport Minerals Corporation
c/o Land & Water Department
333 North Central Avenue
Phoenix, AZ 85004

The mining claims and/or mill sites subject to this transfer are described on Exhibit A, attached hereto and by this reference incorporated herein.

Enclosed please find the (i) Certificate of Amendment of Certificate of Incorporation reflecting the name change of Freeport-McMoRan Corporation to Freeport Minerals Corporation, filed with the Delaware Secretary of State on June 2, 2014.

Enclosed is our check payable to the Department of the Interior-Bureau of Land Management in payment of the service charge of \$10 per claim or site, for a total of \$12,170.00.

Freeport Minerals Corporation

By:
Its: Manager, Mineral Rights

RECEIVED
BLM AZ STATE OFFICE
2014 SEP 16 P 3:17
PHOENIX, ARIZONA

ENTERED
SEP 18 2014
BY:

AMC 349241-349278 TRANSFERRED
10/10/2014 WHEN CORRECT QCD
WAS RECEIVED. PM

Delaware


PAGE 1

The First State

I, JEFFREY W. BULLOCK, SECRETARY OF STATE OF THE STATE OF DELAWARE, DO HEREBY CERTIFY THE ATTACHED IS A TRUE AND CORRECT COPY OF THE CERTIFICATE OF AMENDMENT OF "FREEPORT-MCMORAN CORPORATION", CHANGING ITS NAME FROM "FREEPORT-MCMORAN CORPORATION" TO "FREEPORT MINERALS CORPORATION", FILED IN THIS OFFICE ON THE SECOND DAY OF JUNE, A.D. 2014, AT 11:30 O'CLOCK A.M.

A FILED COPY OF THIS CERTIFICATE HAS BEEN FORWARDED TO THE NEW CASTLE COUNTY RECORDER OF DEEDS.


RECEIVED
ELM AZ STATE OFFICE
2014 SEP 16 P 3:17
PHOENIX, ARIZONA



5431793 8100

140782970

You may verify this certificate online
at corp.delaware.gov/authver.shtml


Jeffrey W. Bullock, Secretary of State
AUTHENTICATION: 1416627

DATE: 06-02-14

State of Delaware
Secretary of State
Division of Corporations
Delivered 12:25 PM 06/02/2014
FILED 11:30 AM 06/02/2014
SRV 140782970 - 5431793 FILE

**CERTIFICATE OF AMENDMENT OF
CERTIFICATE OF INCORPORATION
OF
FREEPORT-MCMORAN CORPORATION**


Freeport-McMoRan Corporation, a corporation organized and existing under and by virtue of the General Corporation Law of the State of Delaware (the "Corporation"), hereby certifies that:

1. Section 1 of the Certificate of Incorporation of the Corporation is hereby amended to read in full as follows:

"1. The name of the Corporation is Freeport Minerals Corporation."

2. The amendment of the Certificate of Incorporation herein certified has been duly adopted in accordance with Sections 228 and 242 of the General Corporation Law of the State of Delaware.

IN WITNESS WHEREOF, the Corporation has caused this certificate to be signed this 2nd day of June, 2014.



Douglas N. Currault II
Secretary

RECEIVED
DLM AZ STATE OFFICE
2014 SEP 16 P 3:18
PHOENIX, ARIZONA

EXHIBIT A

County: Pima

State: AZ

BLM Serial #	Claim Name	Original Recording		Amended Recording		Location
		Recording #	Page #	Recording #	Page #	
AMC 041648	Phila	YY	627			SEC28-T12S-R06W
AMC 041649	Phila No. 1	ZZ	139			SEC28-T12S-R06W
AMC 041650	Phila No. 2	ZZ	140			SEC28-T12S-R06W
AMC 041651	Alfred No. 2	WW	514	YY	547	SEC28-T12S-R06W
AMC 041652	White Apex	WW	516	YY	550	SEC28-T12S-R06W
AMC 041653	Daisy	WW	512	YY	553	SEC28-T12S-R06W
AMC 041654	Daisy No. 1	WW	513	YY	554	SEC28-T12S-R06W
AMC 041655	Copper No. 1	XX	595	YY	551	SEC27-T12S-R06W
AMC 041656	New Copper No. 2	371	243			SEC28-T12S-R06W
AMC 041657	Last Wedge	XX	598	521	231	SEC27-T12S-R06W
AMC 041658	Fracture	LLL	289	518	124	SEC27-T12S-R06W
AMC 041659	Fracture No. 1	LLL	365			SEC27-T12S-R06W
AMC 067991	Copper Ridge #6	SS	587			SEC35-T12S-R06W
AMC 067992	Copper Ridge #7	SS	588			SEC35-T12S-R06W
AMC 067993	Copper Ridge #9	SS	595			SEC36-T12S-R06W
AMC 067994	Copper Ridge #11	SS	585			SEC35-T12S-R06W
AMC 180090	MARGIE 3	6808	600			SEC25-T12S-R06W
AMC 180096	MARGIE 9	6808	612			SEC25-T12S-R06W
AMC 180097	MARGIE 10	6808	614			SEC25-T12S-R06W
AMC 180098	MARGIE 11	6808	616			SEC25-T12S-R06W
AMC 180099	MARGIE 12	6808	618			SEC25-T12S-R06W
AMC 180100	MARGIE 13	6808	620			SEC26-T12S-R06W
AMC 180101	MARGIE 14	6808	622			SEC26-T12S-R06W
AMC 180102	MARGIE 19	6808	624			SEC26-T12S-R06W
AMC 180103	MARGIE 20	6808	626			SEC26-T12S-R06W
AMC 180104	MARGIE 21	6808	628			SEC26-T12S-R06W
AMC 332760	AJ 1	9998	324			SEC28-T12S-R06W
AMC 332761	AJ 2	9998	328			SEC27-T12S-R06W
AMC 332762	AJ 3	9998	330			SEC27-T12S-R06W
AMC 332763	AJ 4	9998	332			SEC27-T12S-R06W
AMC 346820	Darby 1	10553	532			SEC07-T12S-R05W
AMC 346821	Darby 2	10553	534			SEC07-T12S-R05W
AMC 346822	Darby 3	10553	536			SEC07-T12S-R05W
AMC 346823	Darby 4	10553	538			SEC07-T12S-R05W
AMC 346824	Darby 5	10553	540			SEC07-T12S-R05W
AMC 346825	Darby 6	10553	542			SEC07-T12S-R05W
AMC 346826	Darby 7	10553	544			SEC07-T12S-R05W
AMC 346827	Darby 8	10553	546			SEC07-T12S-R05W

Date: 9/16/2014

RECEIVED
BLM AZ STATE OFFICE
2014 SEP 19 P 3:18
PHOENIX, ARIZONA

EXHIBIT A

County: Pima

State: AZ

BLM Serial #	Claim Name	Original Recording		Amended Recording		Location
		Recording #	Page #	Recording #	Page #	
AMC 346828	Darby 9	10553	548			SEC07-T12S-R05W
AMC 346829	Darby 10	10553	550			SEC07-T12S-R05W
AMC 346830	Darby 11	10553	552			SEC07-T12S-R05W
AMC 346831	Darby 12	10553	554			SEC07-T12S-R05W
AMC 346832	Darby 13	10553	556			SEC07-T12S-R05W
AMC 346833	Darby 14	10553	558			SEC07-T12S-R05W
AMC 346834	Darby 15	10553	560			SEC07-T12S-R05W
AMC 346835	Darby 16	10553	562			SEC07-T12S-R05W
AMC 346836	Darby 17	10553	564			SEC07-T12S-R05W
AMC 346837	Darby 18	10553	566			SEC07-T12S-R05W
AMC 346838	Darby 19	10553	568			SEC07-T12S-R05W
AMC 346839	Darby 20	10553	570			SEC07-T12S-R05W
AMC 346840	Darby 21	10553	572			SEC07-T12S-R05W
AMC 346841	Darby 22	10553	574			SEC07-T12S-R05W
AMC 346842	Darby 23	10553	576			SEC07-T12S-R05W
AMC 346843	Darby 24	10553	578			SEC07-T12S-R05W
AMC 346844	Darby 25	10553	580			SEC07-T12S-R05W
AMC 346845	Darby 26	10553	582			SEC07-T12S-R05W
AMC 346846	Darby 27	10553	584			SEC07-T12S-R05W
AMC 346847	Darby 28	10553	586			SEC07-T12S-R05W
AMC 346848	Darby 29	10553	588			SEC07-T12S-R05W
AMC 346849	Darby 30	10553	590			SEC07-T12S-R05W
AMC 346850	Darby 31	10553	592			SEC07-T12S-R05W
AMC 346851	Darby 32	10553	594			SEC07-T12S-R05W
AMC 346852	Darby 33	10553	596			SEC18-T12S-R05W
AMC 346853	Darby 34	10553	598			SEC18-T12S-R05W
AMC 346854	Darby 35	10553	600			SEC18-T12S-R05W
AMC 346855	Darby 36	10553	602			SEC18-T12S-R05W
AMC 346856	Darby 37	10553	604			SEC18-T12S-R05W
AMC 346857	Darby 38	10553	606			SEC18-T12S-R05W
AMC 346858	Darby 39	10553	608			SEC18-T12S-R05W
AMC 346859	Darby 40	10553	610			SEC18-T12S-R05W
AMC 346860	Darby 41	10553	612			SEC18-T12S-R05W
AMC 346861	Darby 42	10553	614			SEC18-T12S-R05W
AMC 346862	Darby 43	10553	616			SEC18-T12S-R05W
AMC 346863	Darby 44	10553	618			SEC18-T12S-R05W
AMC 346864	Darby 45	10553	620			SEC18-T12S-R05W
AMC 346865	Darby 46	10553	622			SEC18-T12S-R05W

Date: 9/16/2014

Page 2

RECEIVED
BLM AZ STATE OFFICE
2014 SEP 16 P 3:18
PHOENIX, ARIZONA

EXHIBIT A

County: Pima

State: AZ

BLM Serial #	Claim Name	Original Recording		Amended Recording		Location
		Recording #	Page #	Recording #	Page #	
AMC 346866	Darby 47	10553	624			SEC18-T12S-R05W
AMC 346867	Darby 48	10553	626			SEC18-T12S-R05W
AMC 346868	Darby 49	10553	628			SEC18-T12S-R05W
AMC 346869	Darby 50	10553	630			SEC18-T12S-R05W
AMC 346870	Darby 51	10553	632			SEC18-T12S-R05W
AMC 346871	Darby 52	10553	634			SEC18-T12S-R05W
AMC 346872	Darby 53	10553	636			SEC18-T12S-R05W
AMC 346873	Darby 54	10553	638			SEC18-T12S-R05W
AMC 346874	Darby 55	10553	640			SEC18-T12S-R05W
AMC 346875	Darby 56	10553	642			SEC18-T12S-R05W
AMC 346876	Darby 57	10553	644			SEC18-T12S-R05W
AMC 346877	Darby 58	10553	646			SEC18-T12S-R05W
AMC 346878	Darby 59	10553	648			SEC18-T12S-R05W
AMC 346879	Darby 60	10553	650			SEC18-T12S-R05W
AMC 346880	Darby 61	10553	652			SEC18-T12S-R05W
AMC 346881	Darby 62	10553	654			SEC18-T12S-R05W
AMC 346882	Darby 63	10553	656			SEC18-T12S-R05W
AMC 346883	Darby 64	10553	658			SEC18-T12S-R05W
AMC 346884	Darby 65	10553	660			SEC19-T12S-R05W
AMC 346885	Darby 66	10553	662			SEC19-T12S-R05W
AMC 346886	Darby 67	10553	664			SEC19-T12S-R05W
AMC 346887	Darby 68	10553	666			SEC19-T12S-R05W
AMC 346888	Darby 69	10553	668			SEC19-T12S-R05W
AMC 346889	Darby 70	10553	670			SEC19-T12S-R05W
AMC 346890	Darby 71	10553	672			SEC19-T12S-R05W
AMC 346891	Darby 72	10553	674			SEC19-T12S-R05W
AMC 346892	Darby 101	10553	676			SEC08-T12S-R05W
AMC 346893	Darby 102	10553	678			SEC08-T12S-R05W
AMC 346894	Darby 103	10553	680			SEC08-T12S-R05W
AMC 346895	Darby 104	10553	682			SEC08-T12S-R05W
AMC 346896	Darby 105	10553	684			SEC08-T12S-R05W
AMC 346897	Darby 106	10553	686			SEC08-T12S-R05W
AMC 346898	Darby 107	10553	688			SEC08-T12S-R05W
AMC 346899	Darby 108	10553	690			SEC08-T12S-R05W
AMC 346900	Darby 109	10553	692			SEC08-T12S-R05W
AMC 346901	Darby 110	10553	694			SEC17-T12S-R05W
AMC 346902	Darby 111	10553	696			SEC17-T12S-R05W
AMC 346903	Darby 112	10553	698			SEC17-T12S-R05W

Date: 9/16/2014

Page 3

RECEIVED
BLM AZ STATE OFFICE
2014 SEP 16 P 3:18
PHOENIX, ARIZONA

EXHIBIT A

County: Pima

State: AZ

BLM Serial #	Claim Name	Original Recording		Amended Recording		Location
		Recording #	Page #	Recording #	Page #	
AMC 346904	Darby 113	10553	700			SEC17-T12S-R05W
AMC 346905	Darby 114	10553	702			SEC17-T12S-R05W
AMC 346906	Darby 115	10553	704			SEC17-T12S-R05W
AMC 346907	Darby 116	10553	706			SEC17-T12S-R05W
AMC 346908	Darby 117	10553	708			SEC17-T12S-R05W
AMC 346909	Darby 118	10553	710			SEC17-T12S-R05W
AMC 346910	Darby 119	10553	712			SEC20-T12S-R05W
AMC 346911	Darby 120	10553	714			SEC20-T12S-R05W
AMC 346912	Darby 121	10553	716			SEC18-T12S-R05W
AMC 346913	Darby 122	10553	718			SEC18-T12S-R05W
AMC 346914	Darby 123	10553	720			SEC18-T12S-R05W
AMC 346915	Darby 124	10553	722			SEC18-T12S-R05W
AMC 346916	Darby 125	10553	724			SEC18-T12S-R05W
AMC 346917	Darby 126	10553	726			SEC18-T12S-R05W
AMC 346918	Darby 127	10553	728			SEC18-T12S-R05W
AMC 346919	Darby 128	10553	730			SEC18-T12S-R05W
AMC 346920	Darby 129	10553	732			SEC18-T12S-R05W
AMC 346921	Darby 130	10553	734			SEC19-T12S-R05W
AMC 346922	Darby 131	10553	736			SEC19-T12S-R05W
AMC 346923	Darby 132	10553	738			SEC19-T12S-R05W
AMC 346924	Darby 133	10553	740			SEC19-T12S-R05W
AMC 346925	Darby 134	10553	742			SEC19-T12S-R05W
AMC 346926	Darby 135	10553	744			SEC19-T12S-R05W
AMC 346927	Darby 136	10553	746			SEC19-T12S-R05W
AMC 346928	Darby 137	10553	748			SEC19-T12S-R05W
AMC 346929	Darby 138	10553	750			SEC19-T12S-R05W
AMC 346930	Darby 139	10553	752			SEC19-T12S-R05W
AMC 346931	Darby 140	10553	754			SEC19-T12S-R05W
AMC 346932	Darby 141	10553	756			SEC19-T12S-R05W
AMC 346935	Darby 144	10553	762			SEC28-T12S-R06W
AMC 346937	Darby 146	10553	766			SEC33-T12S-R06W
AMC 346939	Darby 148	10553	770			SEC33-T12S-R06W
AMC 346941	Darby 150	10553	774			SEC33-T12S-R06W
AMC 346943	Darby 152	10553	778			SEC33-T12S-R06W
AMC 346945	Darby 154	10553	782			SEC33-T12S-R06W
AMC 346947	Darby 156	10553	786			SEC33-T12S-R06W
AMC 346949	Darby 158	10553	790			SEC33-T12S-R06W
AMC 346951	Darby 160	10553	794			SEC33-T12S-R06W

Date: 9/16/2014

RECEIVED
 BLM AZ STATE OFFICE
 2014 SEP 16 P 3:18
 PHOENIX, ARIZONA

EXHIBIT A

County: Pima

State: AZ

BLM Serial #	Claim Name	Original Recording		Amended Recording		Location
		Recording #	Page #	Recording #	Page #	
AMC 346953	Darby 162	10553	798			SEC33-T12S-R06W
AMC 346954	Darby 163	10553	800			SEC28-T12S-R06W
AMC 346955	Darby 164	10553	802			SEC33-T12S-R06W
AMC 346956	Darby 165	10553	804			SEC33-T12S-R06W
AMC 346957	Darby 166	10553	806			SEC33-T12S-R06W
AMC 346958	Darby 167	10553	808			SEC33-T12S-R06W
AMC 346959	Darby 168	10553	810			SEC33-T12S-R06W
AMC 346960	Darby 169	10553	812			SEC33-T12S-R06W
AMC 346961	Darby 170	10553	814			SEC33-T12S-R06W
AMC 346962	Darby 171	10553	816			SEC33-T12S-R06W
AMC 346963	Darby 172	10553	818			SEC33-T12S-R06W
AMC 346964	Darby 173	10553	820			SEC34-T12S-R06W
AMC 346965	Darby 174	10553	822			SEC34-T12S-R06W
AMC 346966	Darby 175	10553	824			SEC34-T12S-R06W
AMC 346967	Darby 176	10553	826			SEC34-T12S-R06W
AMC 346968	Darby 177	10553	828			SEC34-T12S-R06W
AMC 346969	Darby 178	10553	830			SEC34-T12S-R06W
AMC 346970	Darby 179	10553	832			SEC34-T12S-R06W
AMC 346971	Darby 180	10553	834			SEC34-T12S-R06W
AMC 346981	Darby 190	10553	854			SEC34-T12S-R06W
AMC 346982	Darby 191	10553	856			SEC34-T12S-R06W
AMC 346983	Darby 192	10553	858			SEC34-T12S-R06W
AMC 346984	Darby 193	10553	860			SEC34-T12S-R06W
AMC 346985	Darby 194	10553	862			SEC34-T12S-R06W
AMC 346986	Darby 195	10553	864			SEC34-T12S-R06W
AMC 346987	Darby 196	10553	866			SEC34-T12S-R06W
AMC 346988	Darby 197	10553	868			SEC34-T12S-R06W
AMC 346989	Darby 198	10553	870			SEC34-T12S-R06W
AMC 346990	Darby 199	10553	872			SEC34-T12S-R06W
AMC 346991	Darby 200	10553	874			SEC34-T12S-R06W
AMC 346992	Darby 201	10553	876			SEC34-T12S-R06W
AMC 346993	Darby 202	10553	878			SEC34-T12S-R06W
AMC 346994	Darby 203	10553	880			SEC34-T12S-R06W
AMC 346995	Darby 204	10553	882			SEC34-T12S-R06W
AMC 346996	Darby 205	10553	884			SEC34-T12S-R06W
AMC 346997	Darby 206	10553	886			SEC34-T12S-R06W
AMC 346998	Darby 207	10553	888			SEC34-T12S-R06W
AMC 347017	Darby 226	10553	926			SEC34-T12S-R06W

Date: 9/16/2014

2014 SEP 16 P 3:18

Page 5

RECEIVED
BLM AZ STATE OFFICE

EXHIBIT A

County: Pima

State: AZ

BLM Serial #	Claim Name	Original Recording		Amended Recording		Location
		Recording #	Page #	Recording #	Page #	
AMC 347018	Darby 227	10553	928			SEC34-T12S-R06W
AMC 347019	Darby 228	10553	930			SEC34-T12S-R06W
AMC 347020	Darby 229	10553	932			SEC34-T12S-R06W
AMC 347021	Darby 230	10553	934			SEC34-T12S-R06W
AMC 347022	Darby 231	10553	936			SEC34-T12S-R06W
AMC 347032	Darby 241	10553	956			SEC35-T12S-R06W
AMC 347033	Darby 242	10553	958			SEC35-T12S-R06W
AMC 347034	Darby 243	10553	960			SEC35-T12S-R06W
AMC 347035	Darby 244	10553	962			SEC35-T12S-R06W
AMC 347036	Darby 245	10553	964			SEC35-T12S-R06W
AMC 347037	Darby 246	10553	966			SEC35-T12S-R06W
AMC 347038	Darby 247	10553	968			SEC35-T12S-R06W
AMC 347039	Darby 248	10553	970			SEC35-T12S-R06W
AMC 347040	Darby 249	10553	972			SEC35-T12S-R06W
AMC 347041	Darby 250	10553	974			SEC35-T12S-R06W
AMC 347042	Darby 251	10553	976			SEC35-T12S-R06W
AMC 347043	Darby 252	10553	978			SEC35-T12S-R06W
AMC 347044	Darby 253 (A)	10553	980	13625	337	SEC35-T12S-R06W
AMC 347045	Darby 254 (A)	10553	982	13625	339	SEC35-T12S-R06W
AMC 347046	Darby 255 (A)	10553	984	13625	341	SEC35-T12S-R06W
AMC 347047	Darby 256	10553	986			SEC35-T12S-R06W
AMC 347048	Darby 257	10553	988			SEC35-T12S-R06W
AMC 347049	Darby 258	10553	990			SEC35-T12S-R06W
AMC 347050	Darby 259 (A)	10553	992	13625	343	SEC35-T12S-R06W
AMC 347051	Darby 260 (A)	10553	994	13625	345	SEC36-T12S-R06W
AMC 347052	Darby 261	10553	996			SEC36-T12S-R06W
AMC 347053	Darby 262 (A)	10553	998	13625	347	SEC36-T12S-R06W
AMC 347054	Darby 263	10553	1000			SEC36-T12S-R06W
AMC 347055	Darby 264	10553	1002			SEC36-T12S-R06W
AMC 347056	Darby 265	10553	1004			SEC36-T12S-R06W
AMC 347057	Darby 266	10553	1006			SEC36-T12S-R06W
AMC 347058	Darby 267	10553	1008			SEC36-T12S-R06W
AMC 347059	Darby 268	10553	1010			SEC36-T12S-R06W
AMC 347060	Darby 269	10553	1012			SEC36-T12S-R06W
AMC 347061	Darby 270	10553	1014			SEC36-T12S-R06W
AMC 347062	Darby 271	10553	1016			SEC36-T12S-R06W
AMC 347063	Darby 272	10553	1018			SEC36-T12S-R06W
AMC 347064	Darby 273	10553	1020			SEC36-T12S-R06W

Date: 9/16/2014

Page 6

RECEIVED
 BLM AZ STATE OFFICE
 2014 SEP 19 P 3:18
 PHOENIX, ARIZONA

EXHIBIT A

County: Pima

State: AZ

Original Recording

Amended Recording

<u>BLM Serial #</u>	<u>Claim Name</u>	<u>Recording #</u>	<u>Page #</u>	<u>Recording #</u>	<u>Page #</u>	<u>Location</u>
AMC 347065	Darby 274	10553	1022			SEC36-T12S-R06W
AMC 347066	Darby 275	10553	1024			SEC36-T12S-R06W
AMC 347067	Darby 276	10553	1026			SEC36-T12S-R06W
AMC 347068	Darby 277	10553	1028			SEC36-T12S-R06W
AMC 347069	Darby 278	10553	1030			SEC31-T12S-R05W
AMC 347070	Darby 279	10553	1032			SEC36-T12S-R06W
AMC 347071	Darby 280	10553	1034			SEC31-T12S-R05W
AMC 347072	Darby 281	10553	1036			SEC36-T12S-R06W
AMC 347073	Darby 282	10553	1038			SEC31-T12S-R05W
AMC 347074	Darby 283	10553	1040			SEC36-T12S-R06W
AMC 347075	Darby 284	10553	1042			SEC31-T12S-R05W
AMC 347076	Darby 285	10553	1044			SEC36-T12S-R06W
AMC 347077	Darby 286	10553	1046			SEC31-T12S-R05W
AMC 347078	Darby 287	10553	1048			SEC36-T12S-R06W
AMC 347079	Darby 288	10553	1050			SEC31-T12S-R05W
AMC 347080	Darby 289	10553	1052			SEC36-T12S-R06W
AMC 347081	Darby 290	10553	1054			SEC31-T12S-R05W
AMC 347082	Darby 291	10553	1056			SEC36-T12S-R06W
AMC 347083	Darby 292	10553	1058			SEC31-T12S-R05W
AMC 347084	Darby 293	10553	1060			SEC36-T12S-R06W
AMC 347085	Darby 294	10553	1062			SEC31-T12S-R05W
AMC 347086	Darby 295	10553	1064			SEC34-T12S-R06W
AMC 349241	Darby 300	10680	2286			SEC12-T12S-R06W
AMC 349242	Darby 301	10680	2288			SEC12-T12S-R06W
AMC 349243	Darby 302	10680	2290			SEC12-T12S-R06W
AMC 349244	Darby 303	10680	2292			SEC12-T12S-R06W
AMC 349245	Darby 304	10680	2294			SEC12-T12S-R06W
AMC 349246	Darby 305	10680	2296			SEC12-T12S-R06W
AMC 349247	Darby 306	10680	2298			SEC12-T12S-R06W
AMC 349248	Darby 307	10680	2300			SEC12-T12S-R06W
AMC 349249	Darby 308	10680	2302			SEC01-T12S-R06W
AMC 349250	Darby 309	10680	2304			SEC01-T12S-R06W
AMC 349251	Darby 310	10680	2306			SEC01-T12S-R06W
AMC 349252	Darby 311	10680	2308			SEC01-T12S-R06W
AMC 349253	Darby 312	10680	2310			SEC01-T12S-R06W
AMC 349254	Darby 313	10680	2312			SEC01-T12S-R06W
AMC 349255	Darby 314	10680	2314			SEC01-T12S-R06W
AMC 349256	Darby 315	10680	2316			SEC01-T12S-R06W

NOT TRANSFERRED
 FREEPORT-MEMPHIS
 EXPLORATION CORP

Date: 9/16/2014

RECEIVED
 BLM AZ STATE OFFICE
 PHOENIX, ARIZONA
 2014 SEP 16 P 3:18

EXHIBIT A

County: Pima

State: AZ

Original Recording

Amended Recording

<u>BLM Serial #</u>	<u>Claim Name</u>	<u>Recording #</u>	<u>Page #</u>	<u>Recording #</u>	<u>Page #</u>	<u>Location</u>
AMC 349257	Darby 316	10680	2318			SEC01-T12S-R06W
AMC 349258	Darby 317	10680	2320			SEC01-T12S-R06W
AMC 349259	Darby 318	10680	2322			SEC06-T12S-R05W
AMC 349260	Darby 319	10680	2324			SEC06-T12S-R05W
AMC 349261	Darby 320	10680	2326			SEC06-T12S-R05W
AMC 349262	Darby 321	10680	2328			SEC06-T12S-R05W
AMC 349263	Darby 322	10680	2330			SEC06-T12S-R05W
AMC 349264	Darby 323	10680	2332			SEC06-T12S-R05W
AMC 349265	Darby 324	10680	2334			SEC06-T12S-R05W
AMC 349266	Darby 325	10680	2336			SEC06-T12S-R05W
AMC 349267	Darby 326	10680	2338			SEC06-T12S-R05W
AMC 349268	Darby 327	10680	2340			SEC06-T12S-R05W
AMC 349269	Darby 328	10680	2342			SEC06-T12S-R05W
AMC 349270	Darby 329	10680	2344			SEC06-T12S-R05W
AMC 349271	Darby 330	10680	2346			SEC06-T12S-R05W
AMC 349272	Darby 331	10680	2348			SEC06-T12S-R05W
AMC 349273	Darby 332	10680	2350			SEC06-T12S-R05W
AMC 349274	Darby 333	10680	2352			SEC06-T12S-R05W
AMC 349275	Darby 334	10680	2354			SEC06-T12S-R05W
AMC 349276	Darby 335	10680	2356			SEC06-T12S-R05W
AMC 349277	Darby 336	10680	2358			SEC06-T12S-R05W
AMC 349278	Darby 337	10680	2360			SEC06-T12S-R05W
AMC 423777	J100	20131791459				SEC01-T12S-R06W
AMC 423778	J101	20131791460				SEC01-T12S-R06W
AMC 423779	J102	20131791461				SEC01-T12S-R06W
AMC 423780	J103	20131791462				SEC01-T12S-R06W
AMC 423781	J104	20131791463				SEC01-T12S-R06W
AMC 423782	J105	20131791464				SEC01-T12S-R06W
AMC 423783	J106	20131791465				SEC01-T12S-R06W
AMC 423784	J107	20131791466				SEC01-T12S-R06W
AMC 423785	J108	20131791467				SEC01-T12S-R06W
AMC 423786	J109	20131791468				SEC01-T12S-R06W
AMC 423787	J110	20131791469				SEC06-T12S-R05W
AMC 423788	J111	20131791470				SEC06-T12S-R05W
AMC 423789	J112	20131791471				SEC06-T12S-R05W
AMC 423790	J113	20131791472				SEC06-T12S-R05W
AMC 423791	J114	20131791473				SEC06-T12S-R05W
AMC 423792	J115	20131791474				SEC06-T12S-R05W

Date: 9/16/2014

Page 8

NOT TRANSFERRED
 FREE PORT-MCMORAN EXPLORATION
 CORP

RECEIVED
 PIMA AZ STATE OFFICE
 2014 SEP 16 P 3:18
 PHOENIX, ARIZONA

EXHIBIT A

County: Pima

State: AZ

<u>BLM Serial #</u>	<u>Claim Name</u>	<u>Original Recording</u>		<u>Amended Recording</u>		<u>Location</u>
		<u>Recording #</u>	<u>Page #</u>	<u>Recording #</u>	<u>Page #</u>	
AMC 423793	J116	20131791475				SEC06-T12S-R05W
AMC 423794	J117	20131791476				SEC06-T12S-R05W
AMC 423795	J118	20131791477				SEC06-T12S-R05W
AMC 423796	J119	20131791478				SEC06-T12S-R05W
AMC 423797	J120	20131791479				SEC06-T12S-R05W
AMC 423798	J121	20131791480				SEC06-T12S-R05W
AMC 423799	J122	20131791481				SEC06-T12S-R05W
AMC 423800	J123	20131791482				SEC06-T12S-R05W
AMC 423801	J124	20131791483				SEC05-T12S-R05W
AMC 423802	K100	20131791484				SEC06-T12S-R05W
AMC 423803	K101	20131791485				SEC06-T12S-R05W
AMC 423804	K102	20131791486				SEC06-T12S-R05W
AMC 423805	K103	20131791487				SEC05-T12S-R05W
AMC 423806	K104	20131791488				SEC06-T12S-R05W
AMC 423807	K105	20131791489				SEC06-T12S-R05W
AMC 423808	K106	20131791490				SEC06-T12S-R05W
AMC 423809	K107	20131791491				SEC05-T12S-R05W
AMC 423810	K108	20131791492				SEC06-T12S-R05W
AMC 423811	K109	20131791493				SEC06-T12S-R05W
AMC 423812	K110	20131791494				SEC06-T12S-R05W
AMC 423813	K111	20131791495				SEC05-T12S-R05W
AMC 423814	K112	20131791496				SEC06-T12S-R05W
AMC 423815	K113	20131791497				SEC06-T12S-R05W
AMC 423816	K114	20131791498				SEC06-T12S-R05W
AMC 423817	K115	20131791499				SEC05-T12S-R05W
AMC 423818	K116	20131791500				SEC06-T12S-R05W
AMC 423819	K117	20131791501				SEC06-T12S-R05W
AMC 423820	K118	20131791502				SEC06-T12S-R05W
AMC 423821	K119	20131791503				SEC05-T12S-R05W
AMC 423822	K120	20131791504				SEC06-T12S-R05W
AMC 423823	K121	20131791505				SEC06-T12S-R05W
AMC 423824	K122	20131791506				SEC06-T12S-R05W
AMC 423825	K123	20131791507				SEC05-T12S-R05W
AMC 423826	K124	20131791508				SEC06-T12S-R05W
AMC 423827	K125	20131791509				SEC06-T12S-R05W
AMC 423828	K126	20131791510				SEC06-T12S-R05W
AMC 423829	K127	20131791511				SEC05-T12S-R05W
AMC 423830	B100	20131791312				SEC01-T12S-R06W

Date: 9/16/2014

Page 9

RECEIVED
PIMA AZ STATE OFFICE
2014 SEP 16 P 3:18
PHOENIX, ARIZONA

EXHIBIT A

County: Pima

State: AZ

BLM Serial #	Claim Name	Original Recording		Amended Recording		Location
		Recording #	Page #	Recording #	Page #	
AMC 423831	B101	20131791313				SEC01-T12S-R06W
AMC 423832	B102	20131791314				SEC01-T12S-R06W
AMC 423833	B103	20131791315				SEC01-T12S-R06W
AMC 423834	B104	20131791316				SEC01-T12S-R06W
AMC 423835	B105	20131791317				SEC01-T12S-R06W
AMC 423836	B106	20131791318				SEC01-T12S-R06W
AMC 423837	B107	20131791319				SEC01-T12S-R06W
AMC 423838	B108	20131791320				SEC01-T12S-R06W
AMC 423839	B109	20131791321				SEC01-T12S-R06W
AMC 423840	B110	20131791322				SEC06-T12S-R05W
AMC 423841	B111	20131791323				SEC06-T12S-R05W
AMC 423842	B112	20131791324				SEC06-T12S-R05W
AMC 423843	B113	20131791325				SEC06-T12S-R05W
AMC 423844	B114	20131791326				SEC06-T12S-R05W
AMC 423845	B115	20131791327				SEC06-T12S-R05W
AMC 423846	B116	20131791328				SEC06-T12S-R05W
AMC 423847	B117	20131791329				SEC06-T12S-R05W
AMC 423848	B118	20131791330				SEC06-T12S-R05W
AMC 423849	B119	20131791331				SEC06-T12S-R05W
AMC 423850	B120	20131791332				SEC06-T12S-R05W
AMC 423851	B121	20131791333				SEC01-T12S-R06W
AMC 423852	B122	20131791334				SEC01-T12S-R06W
AMC 423853	B123	20131791335				SEC01-T12S-R06W
AMC 423854	B124	20131791336				SEC01-T12S-R06W
AMC 423855	B125	20131791337				SEC01-T12S-R06W
AMC 423856	B126	20131791338				SEC01-T12S-R06W
AMC 423857	B127	20131791339				SEC01-T12S-R06W
AMC 423858	B128	20131791340				SEC01-T12S-R06W
AMC 423859	B129	20131791341				SEC01-T12S-R06W
AMC 423860	B130	20131791342				SEC01-T12S-R06W
AMC 423861	B131	20131791343				SEC06-T12S-R05W
AMC 423862	B132	20131791344				SEC06-T12S-R05W
AMC 423863	B133	20131791345				SEC06-T12S-R05W
AMC 423864	B134	20131791346				SEC06-T12S-R05W
AMC 423865	B135	20131791347				SEC06-T12S-R05W
AMC 423866	B136	20131791348				SEC06-T12S-R05W
AMC 423867	B137	20131791349				SEC06-T12S-R05W
AMC 423868	B138	20131791350				SEC06-T12S-R05W

Date: 9/16/2014

Page 10

RECEIVED
BLM AZ STATE OFFICE
2014 SEP 16 P 3:18
PHOENIX, ARIZONA

EXHIBIT A

County: Pima

State: AZ

<u>BLM Serial #</u>	<u>Claim Name</u>	<u>Original Recording</u>		<u>Amended Recording</u>		<u>Location</u>
		<u>Recording #</u>	<u>Page #</u>	<u>Recording #</u>	<u>Page #</u>	
AMC 423869	B139	20131791351				SEC06-T12S-R05W
AMC 423870	B140	20131791352				SEC06-T12S-R05W
AMC 423871	B141	20131791353				SEC06-T12S-R05W
AMC 423872	B142	20131791354				SEC01-T12S-R06W
AMC 423873	B143	20131791355				SEC01-T12S-R06W
AMC 423874	B144	20131791356				SEC01-T12S-R06W
AMC 423875	B145	20131791357				SEC01-T12S-R06W
AMC 423876	B146	20131791358				SEC01-T12S-R06W
AMC 423877	B147	20131791359				SEC01-T12S-R06W
AMC 423878	B148	20131791360				SEC01-T12S-R06W
AMC 423879	B149	20131791361				SEC01-T12S-R06W
AMC 423880	B150	20131791362				SEC01-T12S-R06W
AMC 423881	B151	20131791363				SEC01-T12S-R06W
AMC 423882	B152	20131791364				SEC06-T12S-R05W
AMC 423883	B153	20131791365				SEC06-T12S-R05W
AMC 423884	B154	20131791366				SEC06-T12S-R05W
AMC 423885	B155	20131791367				SEC06-T12S-R05W
AMC 423886	B156	20131791368				SEC06-T12S-R05W
AMC 423887	B157	20131791369				SEC06-T12S-R05W
AMC 423888	B158	20131791370				SEC06-T12S-R05W
AMC 423889	B159	20131791371				SEC06-T12S-R05W
AMC 423890	B160	20131791372				SEC06-T12S-R05W
AMC 423891	B161	20131791373				SEC06-T12S-R05W
AMC 423892	B162	20131791374				SEC06-T12S-R05W
AMC 423893	B163	20131791375				SEC01-T12S-R06W
AMC 423894	B164	20131791376				SEC01-T12S-R06W
AMC 423895	B165	20131791377				SEC01-T12S-R06W
AMC 423896	B166	20131791378				SEC01-T12S-R06W
AMC 423897	B167	20131791379				SEC01-T12S-R06W
AMC 423898	B168	20131791380				SEC01-T12S-R06W
AMC 423899	B169	20131791381				SEC01-T12S-R06W
AMC 423900	B170	20131791382				SEC01-T12S-R06W
AMC 423901	B171	20131791383				SEC01-T12S-R06W
AMC 423902	B172	20131791384				SEC01-T12S-R06W
AMC 423903	B173	20131791385				SEC06-T12S-R05W
AMC 423904	B174	20131791386				SEC06-T12S-R05W
AMC 423905	B175	20131791387				SEC06-T12S-R05W
AMC 423906	B176	20131791388				SEC06-T12S-R05W

Date: 9/16/2014

RECEIVED
 PIMA AZ STATE OFFICE
 2014 SEP 16 P 3:18
 PHOENIX, ARIZONA
 Page 11

EXHIBIT A

County: Pima

State: AZ

<u>BLM Serial #</u>	<u>Claim Name</u>	<u>Original Recording</u>		<u>Amended Recording</u>		<u>Location</u>
		<u>Recording #</u>	<u>Page #</u>	<u>Recording #</u>	<u>Page #</u>	
AMC 423907	B177	20131791389				SEC06-T12S-R05W
AMC 423908	B178	20131791390				SEC06-T12S-R05W
AMC 423909	B179	20131791391				SEC06-T12S-R05W
AMC 423910	B180	20131791392				SEC06-T12S-R05W
AMC 423911	B181	20131791393				SEC06-T12S-R05W
AMC 423912	B182	20131791394				SEC06-T12S-R05W
AMC 423913	B183	20131791395				SEC06-T12S-R05W
AMC 423914	B184	20131791396				SEC01-T12S-R06W
AMC 423915	B185	20131791397				SEC01-T12S-R06W
AMC 423916	B186	20131791398				SEC01-T12S-R06W
AMC 423917	B187	20131791399				SEC01-T12S-R06W
AMC 423918	B188	20131791400				SEC01-T12S-R06W
AMC 423919	B189	20131791401				SEC01-T12S-R06W
AMC 423920	B190	20131791402				SEC01-T12S-R06W
AMC 423921	B191	20131791403				SEC01-T12S-R06W
AMC 423922	B192	20131791404				SEC01-T12S-R06W
AMC 423923	B193	20131791405				SEC01-T12S-R06W
AMC 423924	B194	20131791406				SEC06-T12S-R05W
AMC 423925	B195	20131791407				SEC06-T12S-R05W
AMC 423926	B196	20131791408				SEC06-T12S-R05W
AMC 423927	B197	20131791409				SEC06-T12S-R05W
AMC 423928	B198	20131791410				SEC06-T12S-R05W
AMC 423929	B199	20131791411				SEC06-T12S-R05W
AMC 423930	B200	20131791412				SEC06-T12S-R05W
AMC 423931	B201	20131791413				SEC06-T12S-R05W
AMC 423932	B202	20131791414				SEC06-T12S-R05W
AMC 423933	B203	20131791415				SEC06-T12S-R05W
AMC 423934	B204	20131791416				SEC06-T12S-R05W
AMC 423935	B205	20131791417				SEC01-T12S-R06W
AMC 423936	B206	20131791418				SEC01-T12S-R06W
AMC 423937	B207	20131791419				SEC01-T12S-R06W
AMC 423938	B208	20131791420				SEC01-T12S-R06W
AMC 423939	B209	20131791421				SEC01-T12S-R06W
AMC 423940	B210	20131791422				SEC01-T12S-R06W
AMC 423941	B211	20131791423				SEC01-T12S-R06W
AMC 423942	B212	20131791424				SEC01-T12S-R06W
AMC 423943	B213	20131791425				SEC01-T12S-R06W
AMC 423944	B214	20131791426				SEC01-T12S-R06W

Date: 9/16/2014

RECEIVED
 BLM AZ STATE OFFICE
 2014 SEP 16 P 3:18
 PHOENIX, ARIZONA

EXHIBIT A

County: Pima

State: AZ

BLM Serial #	Claim Name	Original Recording		Amended Recording		Location
		Recording #	Page #	Recording #	Page #	
AMC 423945	B215	20131791427				SEC06-T12S-R05W
AMC 423946	B216	20131791428				SEC06-T12S-R05W
AMC 423947	B217	20131791429				SEC06-T12S-R05W
AMC 423948	B218	20131791430				SEC06-T12S-R05W
AMC 423949	B219	20131791431				SEC06-T12S-R05W
AMC 423950	B220	20131791432				SEC06-T12S-R05W
AMC 423951	B221	20131791433				SEC06-T12S-R05W
AMC 423952	B222	20131791434				SEC06-T12S-R05W
AMC 423953	B223	20131791435				SEC06-T12S-R05W
AMC 423954	B224	20131791436				SEC06-T12S-R05W
AMC 423955	B225	20131791437				SEC06-T12S-R05W
AMC 423956	B226	20131791438				SEC01-T12S-R06W
AMC 423957	B227	20131791439				SEC01-T12S-R06W
AMC 423958	B228	20131791440				SEC01-T12S-R06W
AMC 423959	B229	20131791441				SEC01-T12S-R06W
AMC 423960	B230	20131791442				SEC01-T12S-R06W
AMC 423961	B231	20131791443				SEC01-T12S-R06W
AMC 423962	B232	20131791444				SEC01-T12S-R06W
AMC 423963	B233	20131791445				SEC01-T12S-R06W
AMC 423964	B234	20131791446				SEC01-T12S-R06W
AMC 423965	B235	20131791447				SEC01-T12S-R06W
AMC 423966	B236	20131791448				SEC06-T12S-R05W
AMC 423967	B237	20131791449				SEC06-T12S-R05W
AMC 423968	B238	20131791450				SEC06-T12S-R05W
AMC 423969	B239	20131791451				SEC06-T12S-R05W
AMC 423970	B240	20131791452				SEC06-T12S-R05W
AMC 423971	B241	20131791453				SEC06-T12S-R05W
AMC 423972	B242	20131791454				SEC06-T12S-R05W
AMC 423973	B243	20131791455				SEC06-T12S-R05W
AMC 423974	B244	20131791456				SEC06-T12S-R05W
AMC 423975	B245	20131791457				SEC06-T12S-R05W
AMC 423976	B246	20131791458				SEC06-T12S-R05W
AMC 423977	DAS-001	20131791512				SEC05-T12S-R05W
AMC 423978	DAS-002	20131791513				SEC05-T12S-R05W
AMC 423979	DAS-003	20131791514				SEC05-T12S-R05W
AMC 423980	DAS-004	20131791515				SEC05-T12S-R05W
AMC 423981	DAS-005	20131791516				SEC05-T12S-R05W
AMC 423982	DAS-006	20131791517				SEC05-T12S-R05W

Date: 9/16/2014

Page 13

RECEIVED
BLM AZ STATE OFFICE
2014 SEP 16 P 3:18
PHOENIX, ARIZONA

EXHIBIT A

County: Pima

State: AZ

<u>BLM Serial #</u>	<u>Claim Name</u>	<u>Original Recording</u>		<u>Amended Recording</u>		<u>Location</u>
		<u>Recording #</u>	<u>Page #</u>	<u>Recording #</u>	<u>Page #</u>	
AMC 423983	DAS-007	20131791518				SEC05-T12S-R05W
AMC 423984	DAS-008	20131791519				SEC05-T12S-R05W
AMC 423985	DAS-009	20131791520				SEC05-T12S-R05W
AMC 423986	DAS-010	20131791521				SEC05-T12S-R05W
AMC 423987	DAS-011	20131791522				SEC05-T12S-R05W
AMC 423988	DAS-012	20131791523				SEC05-T12S-R05W
AMC 423989	DAS-013	20131791524				SEC05-T12S-R05W
AMC 423990	DAS-014	20131791525				SEC05-T12S-R05W
AMC 423991	DAS-015	20131791526				SEC05-T12S-R05W
AMC 423992	DAS-016	20131791527				SEC05-T12S-R05W
AMC 423993	DAS-017	20131791528				SEC05-T12S-R05W
AMC 423994	DAS-018	20131791529				SEC05-T12S-R05W
AMC 423995	DAS-019	20131791530				SEC05-T12S-R05W
AMC 423996	DAS-020	20131791531				SEC05-T12S-R05W
AMC 423997	DAS-021	20131791532				SEC05-T12S-R05W
AMC 423998	DAS-022	20131791533				SEC05-T12S-R05W
AMC 423999	DAS-023	20131791534				SEC05-T12S-R05W
AMC 424000	DAS-024	20131791535				SEC05-T12S-R05W
AMC 424001	DAS-025	20131791536				SEC05-T12S-R05W
AMC 424002	DAS-026	20131791537				SEC05-T12S-R05W
AMC 424003	DAS-027	20131791538				SEC05-T12S-R05W
AMC 424004	DAS-028	20131791539				SEC05-T12S-R05W
AMC 424005	DAS-029	20131791540				SEC05-T12S-R05W
AMC 424006	DAS-030	20131791541				SEC05-T12S-R05W
AMC 424007	DAS-031	20131791542				SEC05-T12S-R05W
AMC 424008	DAS-032	20131791543				SEC05-T12S-R05W
AMC 424009	DAS-033	20131791544				SEC05-T12S-R05W
AMC 424010	DAS-034	20131791545				SEC05-T12S-R05W
AMC 424011	DAS-035	20131791546				SEC05-T12S-R05W
AMC 424012	DAS-036	20131791547				SEC05-T12S-R05W
AMC 424013	DAS-037	20131791548				SEC05-T12S-R05W
AMC 424014	DAS-038	20131791549				SEC05-T12S-R05W
AMC 424015	DAS-039	20131791550				SEC05-T12S-R05W
AMC 424016	DAS-040	20131791551				SEC05-T12S-R05W
AMC 424017	DAS-041	20131791552				SEC05-T12S-R05W
AMC 424018	DAS-042	20131791553				SEC05-T12S-R05W
AMC 424019	DAS-043	20131791554				SEC05-T12S-R05W
AMC 424020	DAS-044	20131791555				SEC05-T12S-R05W

Date: 9/16/2014

Page 14

RECEIVED
 PIMA AZ STATE OFFICE
 2014 SEP 16 P 3:19
 PHOENIX, ARIZONA

EXHIBIT A

County: Pima

State: AZ

BLM Serial #	Claim Name	Original Recording		Amended Recording		Location
		Recording #	Page #	Recording #	Page #	
AMC 424021	DAS-045	20131791556				SEC05-T12S-R05W
AMC 424022	DAS-046	20131791557				SEC05-T12S-R05W
AMC 424023	DAS-047	20131791558				SEC05-T12S-R05W
AMC 424024	DAS-048	20131791559				SEC05-T12S-R05W
AMC 424025	DAS-049	20131791560				SEC08-T12S-R05W
AMC 424026	DAS-050	20131791561				SEC08-T12S-R05W
AMC 424027	DAS-051	20131791562				SEC08-T12S-R05W
AMC 424028	DAS-052	20131791563				SEC08-T12S-R05W
AMC 424029	DAS-053	20131791564				SEC08-T12S-R05W
AMC 424030	DAS-054	20131791565				SEC08-T12S-R05W
AMC 424031	DAS-055	20131791566				SEC08-T12S-R05W
AMC 424032	DAS-056	20131791567				SEC08-T12S-R05W
AMC 424033	DAS-057	20131791568				SEC08-T12S-R05W
AMC 424034	DAS-058	20131791569				SEC08-T12S-R05W
AMC 424035	DAS-059	20131791570				SEC08-T12S-R05W
AMC 424036	DAS-060	20131791571				SEC08-T12S-R05W
AMC 424037	DAS-061	20131791572				SEC08-T12S-R05W
AMC 424038	DAS-062	20131791573				SEC08-T12S-R05W
AMC 424039	DAS-063	20131791574				SEC08-T12S-R05W
AMC 424040	DAS-064	20131791575				SEC08-T12S-R05W
AMC 424041	DAS-065	20131791576				SEC08-T12S-R05W
AMC 424042	DAS-066	20131791577				SEC08-T12S-R05W
AMC 424043	DAS-067	20131791578				SEC08-T12S-R05W
AMC 424044	DAS-068	20131791579				SEC08-T12S-R05W
AMC 424045	DAS-069	20131791580				SEC08-T12S-R05W
AMC 424046	DAS-070	20131791581				SEC08-T12S-R05W
AMC 424047	DAS-071	20131791582				SEC08-T12S-R05W
AMC 424048	DAS-072	20131791583				SEC08-T12S-R05W
AMC 424049	DAS-073	20131791584				SEC08-T12S-R05W
AMC 424050	DAS-074	20131791585				SEC08-T12S-R05W
AMC 424051	DAS-075	20131791586				SEC08-T12S-R05W
AMC 424052	DAS-076	20131791587				SEC08-T12S-R05W
AMC 424053	DAS-077	20131791588				SEC08-T12S-R05W
AMC 424054	DAS-078	20131791589				SEC08-T12S-R05W
AMC 424055	DAS-079	20131791590				SEC08-T12S-R05W
AMC 424056	DAS-080	20131791591				SEC08-T12S-R05W
AMC 424057	DAS-081	20131791592				SEC08-T12S-R05W
AMC 424058	DAS-082	20131791593				SEC08-T12S-R05W

Date: 9/16/2014

Page 15

RECEIVED
 CLM AZ STATE OFFICE
 2014 SEP 16 P 3:19
 PHOENIX, ARIZONA

EXHIBIT A

County: Pima

State: AZ

<u>BLM Serial #</u>	<u>Claim Name</u>	<u>Original Recording</u>		<u>Amended Recording</u>		<u>Location</u>
		<u>Recording #</u>	<u>Page #</u>	<u>Recording #</u>	<u>Page #</u>	
AMC 424059	DAS-083	20131791594				SEC08-T12S-R05W
AMC 424060	DAS-084	20131791595				SEC08-T12S-R05W
AMC 424061	DAS-085	20131791596				SEC08-T12S-R05W
AMC 424062	DAS-086	20131791597				SEC08-T12S-R05W
AMC 424063	DAS-087	20131791598				SEC08-T12S-R05W
AMC 424064	DAS-088	20131791599				SEC08-T12S-R05W
AMC 424065	DAS-089	20131791600				SEC08-T12S-R05W
AMC 424066	DAS-090	20131791601				SEC08-T12S-R05W
AMC 424067	DAS-091	20131791602				SEC08-T12S-R05W
AMC 424068	DAS-092	20131791603				SEC09-T12S-R05W
AMC 424069	DAS-093	20131791604				SEC08-T12S-R05W
AMC 424070	DAS-094	20131791605				SEC08-T12S-R05W
AMC 424071	DAS-095	20131791606				SEC08-T12S-R05W
AMC 424072	DAS-096	20131791607				SEC08-T12S-R05W
AMC 424073	DAS-097	20131791608				SEC08-T12S-R05W
AMC 424074	DAS-098	20131791609				SEC08-T12S-R05W
AMC 424075	DAS-099	20131791610				SEC08-T12S-R05W
AMC 424076	DAS-100	20131791611				SEC08-T12S-R05W
AMC 424077	DAS-101	20131791612				SEC08-T12S-R05W
AMC 424078	DAS-102	20131791613				SEC08-T12S-R05W
AMC 424079	DAS-103	20131791614				SEC17-T12S-R05W
AMC 424080	DAS-104	20131791615				SEC17-T12S-R05W
AMC 424081	DAS-105	20131791616				SEC17-T12S-R05W
AMC 424082	DAS-106	20131791617				SEC17-T12S-R05W
AMC 424083	DAS-107	20131791618				SEC17-T12S-R05W
AMC 424084	DAS-108	20131791619				SEC17-T12S-R05W
AMC 424085	DAS-109	20131791620				SEC17-T12S-R05W
AMC 424086	DAS-110	20131791621				SEC17-T12S-R05W
AMC 424087	DAS-111	20131791622				SEC17-T12S-R05W
AMC 424088	DAS-112	20131791623				SEC17-T12S-R05W
AMC 424089	DAS-113	20131791624				SEC16-T12S-R05W
AMC 424090	DAS-114	20131791625				SEC16-T12S-R05W
AMC 424091	DAS-115	20131791626				SEC17-T12S-R05W
AMC 424092	DAS-116	20131791627				SEC17-T12S-R05W
AMC 424093	DAS-117	20131791628				SEC17-T12S-R05W
AMC 424094	DAS-118	20131791629				SEC17-T12S-R05W
AMC 424095	DAS-119	20131791630				SEC17-T12S-R05W
AMC 424096	DAS-120	20131791631				SEC17-T12S-R05W

Date: 9/16/2014

RECEIVED
BLM AZ STATE OFFICE
2014 SEP 16 P 3:19
PHOENIX, ARIZONA

EXHIBIT A

County: Pima

State: AZ

<u>BLM Serial #</u>	<u>Claim Name</u>	<u>Original Recording</u>		<u>Amended Recording</u>		<u>Location</u>
		<u>Recording #</u>	<u>Page #</u>	<u>Recording #</u>	<u>Page #</u>	
AMC 424097	DAS-121	20131791632				SEC17-T12S-R05W
AMC 424098	DAS-122	20131791633				SEC17-T12S-R05W
AMC 424099	DAS-123	20131791634				SEC17-T12S-R05W
AMC 424100	DAS-124	20131791635				SEC17-T12S-R05W
AMC 424101	DAS-125	20131791636				SEC17-T12S-R05W
AMC 424102	DAS-126	20131791637				SEC17-T12S-R05W
AMC 424103	DAS-127	20131791638				SEC17-T12S-R05W
AMC 424104	DAS-128	20131791639				SEC17-T12S-R05W
AMC 424105	DAS-129	20131791640				SEC17-T12S-R05W
AMC 424106	DAS-130	20131791641				SEC17-T12S-R05W
AMC 424107	DAS-131	20131791642				SEC17-T12S-R05W
AMC 424108	DAS-132	20131791643				SEC17-T12S-R05W
AMC 424109	DAS-133	20131791644				SEC17-T12S-R05W
AMC 424110	DAS-134	20131791645				SEC17-T12S-R05W
AMC 424111	DAS-135	20131791646				SEC16-T12S-R05W
AMC 424112	DAS-136	20131791647				SEC16-T12S-R05W
AMC 424113	DAS-137	20131791648				SEC17-T12S-R05W
AMC 424114	DAS-138	20131791649				SEC17-T12S-R05W
AMC 424115	DAS-139	20131791650				SEC17-T12S-R05W
AMC 424116	DAS-140	20131791651				SEC17-T12S-R05W
AMC 424117	DAS-141	20131791652				SEC17-T12S-R05W
AMC 424118	DAS-142	20131791653				SEC17-T12S-R05W
AMC 424119	DAS-143	20131791654				SEC17-T12S-R05W
AMC 424120	DAS-144	20131791655				SEC17-T12S-R05W
AMC 424121	DAS-145	20131791656				SEC17-T12S-R05W
AMC 424122	DAS-146	20131791657				SEC17-T12S-R05W
AMC 424123	DAS-147	20131791658				SEC17-T12S-R05W
AMC 424124	DAS-148	20131791659				SEC17-T12S-R05W
AMC 424125	DAS-149	20131791660				SEC17-T12S-R05W
AMC 424126	DAS-150	20131791661				SEC17-T12S-R05W
AMC 424127	DAS-151	20131791662				SEC17-T12S-R05W
AMC 424128	DAS-152	20131791663				SEC17-T12S-R05W
AMC 424129	DAS-153	20131791664				SEC17-T12S-R05W
AMC 424130	DAS-154	20131791665				SEC17-T12S-R05W
AMC 424131	DAS-155	20131791666				SEC17-T12S-R05W
AMC 424132	DAS-156	20131791667				SEC17-T12S-R05W
AMC 424133	DAS-157	20131791668				SEC16-T12S-R05W
AMC 424134	DAS-158	20131791669				SEC16-T12S-R05W

Date: 9/16/2014

Page 17

RECEIVED
BLM AZ STATE OFFICE
2014 SEP 16 P 3:19
PHOENIX, ARIZONA

EXHIBIT A

County: Pima

State: AZ

<u>BLM Serial #</u>	<u>Claim Name</u>	<u>Original Recording</u>		<u>Amended Recording</u>		<u>Location</u>
		<u>Recording #</u>	<u>Page #</u>	<u>Recording #</u>	<u>Page #</u>	
AMC 424135	DAS-159	20131791670				SEC17-T12S-R05W
AMC 424136	DAS-160	20131791671				SEC17-T12S-R05W
AMC 424137	DAS-161	20131791672				SEC17-T12S-R05W
AMC 424138	DAS-162	20131791673				SEC17-T12S-R05W
AMC 424139	DAS-163	20131791674				SEC17-T12S-R05W
AMC 424140	DAS-164	20131791675				SEC17-T12S-R05W
AMC 424141	DAS-165	20131791676				SEC17-T12S-R05W
AMC 424142	DAS-166	20131791677				SEC17-T12S-R05W
AMC 424143	DAS-167	20131791678				SEC17-T12S-R05W
AMC 424144	DAS-168	20131791679				SEC17-T12S-R05W
AMC 424145	DAS-169	20131791680				SEC17-T12S-R05W
AMC 424146	DAS-170	20131791681				SEC17-T12S-R05W
AMC 424147	DAS-171	20131791682				SEC17-T12S-R05W
AMC 424148	DAS-172	20131791683				SEC17-T12S-R05W
AMC 424149	DAS-173	20131791684				SEC17-T12S-R05W
AMC 424150	DAS-174	20131791685				SEC17-T12S-R05W
AMC 424151	DAS-175	20131791686				SEC17-T12S-R05W
AMC 424152	DAS-176	20131791687				SEC17-T12S-R05W
AMC 424153	DAS-177	20131791688				SEC17-T12S-R05W
AMC 424154	DAS-178	20131791689				SEC17-T12S-R05W
AMC 424155	DAS-179	20131791690				SEC16-T12S-R05W
AMC 424156	DAS-180	20131791691				SEC16-T12S-R05W
AMC 424157	DAS-181	20131791692				SEC17-T12S-R05W
AMC 424158	DAS-182	20131791693				SEC17-T12S-R05W
AMC 424159	DAS-183	20131791694				SEC17-T12S-R05W
AMC 424160	DAS-184	20131791695				SEC17-T12S-R05W
AMC 424161	DAS-185	20131791696				SEC17-T12S-R05W
AMC 424162	DAS-186	20131791697				SEC17-T12S-R05W
AMC 424163	DAS-187	20131791698				SEC17-T12S-R05W
AMC 424164	DAS-188	20131791699				SEC17-T12S-R05W
AMC 424165	DAS-189	20131791700				SEC17-T12S-R05W
AMC 424166	DAS-190	20131791701				SEC17-T12S-R05W
AMC 424167	DAS-191	20131791702				SEC01-T12S-R06W
AMC 424168	DAS-192	20131791703				SEC01-T12S-R06W
AMC 424169	DAS-193	20131791704				SEC01-T12S-R06W
AMC 424170	DAS-194	20131791705				SEC01-T12S-R06W
AMC 424171	DAS-195	20131791706				SEC01-T12S-R06W
AMC 424172	DAS-196	20131791707				SEC01-T12S-R06W

Date: 9/16/2014

RECEIVED
BLM AZ STATE OFFICE
2014 SEP 16 P 3:19
PHOENIX, ARIZONA

Page 18

EXHIBIT A

County: Pima

State: AZ

BLM Serial #	Claim Name	Original Recording		Amended Recording		Location
		Recording #	Page #	Recording #	Page #	
AMC 424173	DAS-197	20131791708				SEC01-T12S-R06W
AMC 424174	DAS-198	20131791709				SEC01-T12S-R06W
AMC 424175	DAS-199	20131791710				SEC01-T12S-R06W
AMC 424176	DAS-200	20131791711				SEC01-T12S-R06W
AMC 424177	DAS-201	20131791712				SEC01-T12S-R06W
AMC 424178	DAS-202	20131791713				SEC01-T12S-R06W
AMC 424179	DAS-203	20131791714				SEC01-T12S-R06W
AMC 424180	DAS-204	20131791715				SEC01-T12S-R06W
AMC 424181	DAS-205	20131791716				SEC01-T12S-R06W
AMC 424182	DAS-206	20131791717				SEC01-T12S-R06W
AMC 424183	DAS-207	20131791718				SEC01-T12S-R06W
AMC 424184	DAS-208	20131791719				SEC01-T12S-R06W
AMC 424185	DAS-209	20131791720				SEC01-T12S-R06W
AMC 424186	DAS-210	20131791721				SEC01-T12S-R06W
AMC 424187	DAS-211	20131791722				SEC01-T12S-R06W
AMC 424188	DAS-212	20131791723				SEC01-T12S-R06W
AMC 424189	DAS-213	20131791724				SEC01-T12S-R06W
AMC 424190	DAS-214	20131791725				SEC01-T12S-R06W
AMC 424191	DAS-215	20131791726				SEC01-T12S-R06W
AMC 424192	DAS-216	20131791727				SEC01-T12S-R06W
AMC 424193	DAS-217	20131791728				SEC01-T12S-R06W
AMC 424194	DAS-218	20131791729				SEC01-T12S-R06W
AMC 424195	DAS-219	20131791730				SEC01-T12S-R06W
AMC 424196	DAS-220	20131791731				SEC01-T12S-R06W
AMC 424197	DAS-221	20131791732				SEC01-T12S-R06W
AMC 424198	DAS-222	20131791733				SEC01-T12S-R06W
AMC 424199	DAS-223	20131791734				SEC01-T12S-R06W
AMC 424200	DAS-224	20131791735				SEC01-T12S-R06W
AMC 424201	DAS-225	20131791736				SEC01-T12S-R06W
AMC 424202	DAS-226	20131791737				SEC01-T12S-R06W
AMC 424203	DAS-227	20131791738				SEC01-T12S-R06W
AMC 424204	DAS-228	20131791739				SEC01-T12S-R06W
AMC 424205	DAS-229	20131791740				SEC01-T12S-R06W
AMC 424206	DAS-230	20131791741				SEC01-T12S-R06W
AMC 424207	DAS-231	20131791742				SEC01-T12S-R06W
AMC 424208	DAS-232	20131791743				SEC01-T12S-R06W
AMC 424209	DAS-233	20131791744				SEC01-T12S-R06W
AMC 424210	DAS-234	20131791745				SEC01-T12S-R06W

Date: 9/16/2014

Page 19

RECEIVED
 CLM AZ STATE OFFICE
 2014 SEP 16 P 3:19
 PHOENIX, ARIZONA

EXHIBIT A

County: Pima

State: AZ

<u>BLM Serial #</u>	<u>Claim Name</u>	<u>Original Recording</u>		<u>Amended Recording</u>		<u>Location</u>
		<u>Recording #</u>	<u>Page #</u>	<u>Recording #</u>	<u>Page #</u>	
AMC 424211	DAS-235	20131791746				SEC01-T12S-R06W
AMC 424212	DAS-236	20131791747				SEC01-T12S-R06W
AMC 424213	DAS-237	20131791748				SEC01-T12S-R06W
AMC 424214	DAS-238	20131791749				SEC01-T12S-R06W
AMC 424215	DAS-239	20131791750				SEC11-T12S-R06W
AMC 424216	DAS-240	20131791751				SEC11-T12S-R06W
AMC 424217	DAS-241	20131791752				SEC11-T12S-R06W
AMC 424218	DAS-242	20131791753				SEC11-T12S-R06W
AMC 424219	DAS-243	20131791754				SEC11-T12S-R06W
AMC 424220	DAS-244	20131791755				SEC11-T12S-R06W
AMC 424221	DAS-245	20131791756				SEC11-T12S-R06W
AMC 424222	DAS-246	20131791757				SEC12-T12S-R06W
AMC 424223	DAS-247	20131791758				SEC12-T12S-R06W
AMC 424224	DAS-248	20131791759				SEC12-T12S-R06W
AMC 424225	DAS-249	20131791760				SEC12-T12S-R06W
AMC 424226	DAS-250	20131791761				SEC12-T12S-R06W
AMC 424227	DAS-251	20131791762				SEC12-T12S-R06W
AMC 424228	DAS-252	20131791763				SEC12-T12S-R06W
AMC 424229	DAS-253	20131791764				SEC12-T12S-R06W
AMC 424230	DAS-254	20131791765				SEC12-T12S-R06W
AMC 424231	DAS-255	20131791766				SEC12-T12S-R06W
AMC 424232	DAS-256	20131791767				SEC12-T12S-R06W
AMC 424233	DAS-257	20131791768				SEC12-T12S-R06W
AMC 424234	DAS-258	20131791769				SEC11-T12S-R06W
AMC 424235	DAS-259	20131791770				SEC11-T12S-R06W
AMC 424236	DAS-260	20131791771				SEC11-T12S-R06W
AMC 424237	DAS-261	20131791772				SEC11-T12S-R06W
AMC 424238	DAS-262	20131791773				SEC11-T12S-R06W
AMC 424239	DAS-263	20131791774				SEC11-T12S-R06W
AMC 424240	DAS-264	20131791775				SEC11-T12S-R06W
AMC 424241	DAS-265	20131791776				SEC11-T12S-R06W
AMC 424242	DAS-266	20131791777				SEC11-T12S-R06W
AMC 424243	DAS-267	20131791778				SEC11-T12S-R06W
AMC 424244	DAS-268	20131791779				SEC11-T12S-R06W
AMC 424245	DAS-269	20131791780				SEC11-T12S-R06W
AMC 424246	DAS-270	20131791781				SEC11-T12S-R06W
AMC 424247	DAS-271	20131791782				SEC11-T12S-R06W
AMC 424248	DAS-272	20131791783				SEC12-T12S-R06W

Date: 9/16/2014

RECEIVED
BLM AZ STATE OFFICE
2014 SEP 16 P 3:19
PHOENIX, ARIZONA

EXHIBIT A

County: Pima

State: AZ

BLM Serial #	Claim Name	Original Recording		Amended Recording		Location
		Recording #	Page #	Recording #	Page #	
AMC 424249	DAS-273	20131791784				SEC12-T12S-R06W
AMC 424250	DAS-274	20131791785				SEC12-T12S-R06W
AMC 424251	DAS-275	20131791786				SEC12-T12S-R06W
AMC 424252	DAS-276	20131791787				SEC12-T12S-R06W
AMC 424253	DAS-277	20131791788				SEC12-T12S-R06W
AMC 424254	DAS-278	20131791789				SEC12-T12S-R06W
AMC 424255	DAS-279	20131791790				SEC12-T12S-R06W
AMC 424256	DAS-280	20131791791				SEC12-T12S-R06W
AMC 424257	DAS-281	20131791792				SEC12-T12S-R06W
AMC 424258	DAS-282	20131791793				SEC12-T12S-R06W
AMC 424259	DAS-283	20131791794				SEC12-T12S-R06W
AMC 424260	DAS-284	20131791795				SEC11-T12S-R06W
AMC 424261	DAS-285	20131791796				SEC11-T12S-R06W
AMC 424262	DAS-286	20131791797				SEC11-T12S-R06W
AMC 424263	DAS-287	20131791798				SEC11-T12S-R06W
AMC 424264	DAS-288	20131791799				SEC11-T12S-R06W
AMC 424265	DAS-289	20131791800				SEC11-T12S-R06W
AMC 424266	DAS-290	20131791801				SEC11-T12S-R06W
AMC 424267	DAS-291	20131791802				SEC11-T12S-R06W
AMC 424268	DAS-292	20131791803				SEC11-T12S-R06W
AMC 424269	DAS-293	20131791804				SEC11-T12S-R06W
AMC 424270	DAS-294	20131791805				SEC11-T12S-R06W
AMC 424271	DAS-295	20131791806				SEC11-T12S-R06W
AMC 424272	DAS-296	20131791807				SEC11-T12S-R06W
AMC 424273	DAS-297	20131791808				SEC11-T12S-R06W
AMC 424274	DAS-298	20131791809				SEC12-T12S-R06W
AMC 424275	DAS-299	20131791810				SEC12-T12S-R06W
AMC 424276	DAS-300	20131791811				SEC12-T12S-R06W
AMC 424277	DAS-301	20131791812				SEC12-T12S-R06W
AMC 424278	DAS-302	20131791813				SEC12-T12S-R06W
AMC 424279	DAS-303	20131791814				SEC12-T12S-R06W
AMC 424280	DAS-304	20131791815				SEC11-T12S-R06W
AMC 424281	DAS-305	20131791816				SEC11-T12S-R06W
AMC 424282	DAS-306	20131791817				SEC11-T12S-R06W
AMC 424283	DAS-307	20131791818				SEC11-T12S-R06W
AMC 424284	DAS-308	20131791819				SEC11-T12S-R06W
AMC 424285	DAS-309	20131791820				SEC11-T12S-R06W
AMC 424286	DAS-310	20131791821				SEC11-T12S-R06W

Date: 9/16/2014

Page 21

RECEIVED
 BLM AZ STATE OFFICE
 2014 SEP 16 P 3:19
 PHOENIX, ARIZONA

EXHIBIT A

County: Pima

State: AZ

BLM Serial #	Claim Name	Original Recording		Amended Recording		Location
		Recording #	Page #	Recording #	Page #	
AMC 424287	DAS-311	20131791822				SEC11-T12S-R06W
AMC 424288	DAS-312	20131791823				SEC11-T12S-R06W
AMC 424289	DAS-313	20131791824				SEC11-T12S-R06W
AMC 424290	DAS-314	20131791825				SEC11-T12S-R06W
AMC 424291	DAS-315	20131791826				SEC11-T12S-R06W
AMC 424292	DAS-316	20131791827				SEC11-T12S-R06W
AMC 424293	DAS-317	20131791828				SEC11-T12S-R06W
AMC 424294	DAS-318	20131791829				SEC11-T12S-R06W
AMC 425603	Darby 1111	20133500726				SEC29-T12S-R05W
AMC 425604	Darby 1112	20133500727				SEC29-T12S-R05W
AMC 425605	Darby 1113	20133500728				SEC29-T12S-R05W
AMC 425606	Darby 1114	20133500729				SEC29-T12S-R05W
AMC 425607	Darby 1115	20133500730				SEC29-T12S-R05W
AMC 425608	Darby 1116	20133500731				SEC29-T12S-R05W
AMC 425609	Darby 1117	20133500732				SEC29-T12S-R05W
AMC 425610	Darby 1118	20133500733				SEC29-T12S-R05W
AMC 425611	Darby 1119	20133500734				SEC29-T12S-R05W
AMC 425612	Darby 1120	20133500735				SEC29-T12S-R05W
AMC 425613	Darby 1121	20133500736				SEC29-T12S-R05W
AMC 425614	Darby 1122	20133500737				SEC29-T12S-R05W
AMC 425615	Darby 1123	20133500738				SEC29-T12S-R05W
AMC 425616	Darby 1124	20133500739				SEC29-T12S-R05W
AMC 425617	Darby 1125	20133500740				SEC29-T12S-R05W
AMC 425618	Darby 1137	20133500741				SEC29-T12S-R05W
AMC 425619	Darby 1138	20133500742				SEC29-T12S-R05W
AMC 425620	Darby 1139	20133500743				SEC29-T12S-R05W
AMC 425621	Darby 1140	20133500744				SEC29-T12S-R05W
AMC 425622	Darby 1141	20133500745				SEC29-T12S-R05W
AMC 425623	Darby 1142	20133500746				SEC29-T12S-R05W
AMC 425624	Darby 1143	20133500747				SEC29-T12S-R05W
AMC 425625	Darby 1144	20133500748				SEC29-T12S-R05W
AMC 425626	Darby 1145	20133500749				SEC29-T12S-R05W
AMC 425627	Darby 1146	20133500750				SEC29-T12S-R05W
AMC 425628	Darby 1147	20133500751				SEC29-T12S-R05W
AMC 425629	Darby 1148	20133500752				SEC29-T12S-R05W
AMC 425630	Darby 1149	20133500753				SEC29-T12S-R05W
AMC 425631	Darby 1150	20133500754				SEC29-T12S-R05W
AMC 425632	Darby 1151	20133500755				SEC29-T12S-R05W

Date: 9/16/2014

Page 22

RECEIVED
PIMA AZ STATE OFFICE
2014 SEP 19 P 3:19
PHOENIX, ARIZONA

EXHIBIT A

County: Pima

State: AZ

<u>BLM Serial #</u>	<u>Claim Name</u>	<u>Original Recording</u>		<u>Amended Recording</u>		<u>Location</u>
		<u>Recording #</u>	<u>Page #</u>	<u>Recording #</u>	<u>Page #</u>	
AMC 425633	Darby 1163	20133500756				SEC29-T12S-R05W
AMC 425634	Darby 1164	20133500757				SEC29-T12S-R05W
AMC 425635	Darby 1165	20133500758				SEC29-T12S-R05W
AMC 425636	Darby 1166	20133500759				SEC29-T12S-R05W
AMC 425637	Darby 1167	20133500760				SEC29-T12S-R05W
AMC 425638	Darby 1168	20133500761				SEC29-T12S-R05W
AMC 425639	Darby 1169	20133500762				SEC29-T12S-R05W
AMC 425640	Darby 1170	20133500763				SEC29-T12S-R05W
AMC 425641	Darby 1171	20133500764				SEC29-T12S-R05W
AMC 425642	Darby 1172	20133500765				SEC29-T12S-R05W
AMC 425643	Darby 1173	20133500766				SEC29-T12S-R05W
AMC 425644	Darby 1174	20133500767				SEC29-T12S-R05W
AMC 425645	Darby 1175	20133500768				SEC29-T12S-R05W
AMC 425646	Darby 1176	20133500769				SEC29-T12S-R05W
AMC 425647	Darby 1177	20133500770				SEC29-T12S-R05W
AMC 425648	Darby 1189	20133500771				SEC29-T12S-R05W
AMC 425649	Darby 1190	20133500772				SEC29-T12S-R05W
AMC 425650	Darby 1191	20133500773				SEC29-T12S-R05W
AMC 425651	Darby 1192	20133500774				SEC29-T12S-R05W
AMC 425652	Darby 1193	20133500775				SEC29-T12S-R05W
AMC 425653	Darby 1194	20133500776				SEC29-T12S-R05W
AMC 425654	Darby 1195	20133500777				SEC29-T12S-R05W
AMC 425655	Darby 1196	20133500778				SEC29-T12S-R05W
AMC 425656	Darby 1197	20133500779				SEC29-T12S-R05W
AMC 425657	Darby 1198	20133500780				SEC29-T12S-R05W
AMC 425658	Darby 1199	20133500781				SEC29-T12S-R05W
AMC 425659	Darby 1200	20133500782				SEC29-T12S-R05W
AMC 425660	Darby 1201	20133500783				SEC29-T12S-R05W
AMC 425661	Darby 1202	20133500784				SEC29-T12S-R05W
AMC 425662	Darby 1203	20133500785				SEC29-T12S-R05W
AMC 425663	Darby 1215	20133500786				SEC20-T12S-R05W
AMC 425664	Darby 1216	20133500787				SEC20-T12S-R05W
AMC 425665	Darby 1217	20133500788				SEC20-T12S-R05W
AMC 425666	Darby 1218	20133500789				SEC20-T12S-R05W
AMC 425667	Darby 1219	20133500790				SEC20-T12S-R05W
AMC 425668	Darby 1220	20133500791				SEC20-T12S-R05W
AMC 425669	Darby 1221	20133500792				SEC20-T12S-R05W
AMC 425670	Darby 1222	20133500793				SEC20-T12S-R05W

Date: 9/16/2014

RECEIVED
 PIMA STATE OFFICE
 2014 SEP 16 P 3:19
 PHOENIX, ARIZONA

EXHIBIT A

County: Pima

State: AZ

BLM Serial #	Claim Name	Original Recording		Amended Recording		Location
		Recording #	Page #	Recording #	Page #	
AMC 425671	Darby 1223	20133500794				SEC20-T12S-R05W
AMC 425672	Darby 1224	20133500795				SEC20-T12S-R05W
AMC 425673	Darby 1225	20133500796				SEC20-T12S-R05W
AMC 425674	Darby 1226	20133500797				SEC20-T12S-R05W
AMC 425675	Darby 1227	20133500798				SEC20-T12S-R05W
AMC 425676	Darby 1228	20133500799				SEC20-T12S-R05W
AMC 425677	Darby 1229	20133500800				SEC20-T12S-R05W
AMC 425678	Darby 1100	20133500612				SEC30-T12S-R05W
AMC 425679	Darby 1101	20133500611				SEC30-T12S-R05W
AMC 425680	Darby 1102	20133500613				SEC30-T12S-R05W
AMC 425681	Darby 1103	20133500614				SEC30-T12S-R05W
AMC 425682	Darby 1104	20133500615				SEC30-T12S-R05W
AMC 425683	Darby 1105	20133500616				SEC30-T12S-R05W
AMC 425684	Darby 1106	20133500617				SEC30-T12S-R05W
AMC 425685	Darby 1107	20133500618				SEC30-T12S-R05W
AMC 425686	Darby 1108	20133500619				SEC30-T12S-R05W
AMC 425687	Darby 1109	20133500620				SEC30-T12S-R05W
AMC 425688	Darby 1110	20133500621				SEC30-T12S-R05W
AMC 425689	Darby 1126	20133500622				SEC30-T12S-R05W
AMC 425690	Darby 1127	20133500623				SEC30-T12S-R05W
AMC 425691	Darby 1128	20133500624				SEC30-T12S-R05W
AMC 425692	Darby 1129	20133500625				SEC30-T12S-R05W
AMC 425693	Darby 1130	20133500626				SEC30-T12S-R05W
AMC 425694	Darby 1131	20133500627				SEC30-T12S-R05W
AMC 425695	Darby 1132	20133500628				SEC30-T12S-R05W
AMC 425696	Darby 1133	20133500629				SEC30-T12S-R05W
AMC 425697	Darby 1134	20133500630				SEC30-T12S-R05W
AMC 425698	Darby 1135	20133500631				SEC30-T12S-R05W
AMC 425699	Darby 1136	20133500632				SEC30-T12S-R05W
AMC 425700	Darby 1152	20133500633				SEC30-T12S-R05W
AMC 425701	Darby 1153	20133500634				SEC30-T12S-R05W
AMC 425702	Darby 1154	20133500635				SEC30-T12S-R05W
AMC 425703	Darby 1155	20133500636				SEC30-T12S-R05W
AMC 425704	Darby 1156	20133500637				SEC30-T12S-R05W
AMC 425705	Darby 1157	20133500638				SEC30-T12S-R05W
AMC 425706	Darby 1158	20133500639				SEC30-T12S-R05W
AMC 425707	Darby 1159	20133500640				SEC30-T12S-R05W
AMC 425708	Darby 1160	20133500641				SEC30-T12S-R05W

Date: 9/16/2014

Page 24

RECEIVED
PIMA AZ STATE OFFICE
2014 SEP 16 P 3:19
PHOENIX, ARIZONA

EXHIBIT A

County: Pima

State: AZ

<u>BLM Serial #</u>	<u>Claim Name</u>	<u>Original Recording</u>		<u>Amended Recording</u>		<u>Location</u>
		<u>Recording #</u>	<u>Page #</u>	<u>Recording #</u>	<u>Page #</u>	
AMC 425709	Darby 1161	20133500642				SEC30-T12S-R05W
AMC 425710	Darby 1162	20133500643				SEC30-T12S-R05W
AMC 425711	Darby 1178	20133500644				SEC30-T12S-R05W
AMC 425712	Darby 1179	20133500645				SEC30-T12S-R05W
AMC 425713	Darby 1180	20133500646				SEC30-T12S-R05W
AMC 425714	Darby 1181	20133500647				SEC30-T12S-R05W
AMC 425715	Darby 1182	20133500648				SEC30-T12S-R05W
AMC 425716	Darby 1183	20133500649				SEC30-T12S-R05W
AMC 425717	Darby 1184	20133500650				SEC30-T12S-R05W
AMC 425718	Darby 1185	20133500651				SEC30-T12S-R05W
AMC 425719	Darby 1186	20133500652				SEC30-T12S-R05W
AMC 425720	Darby 1187	20133500653				SEC30-T12S-R05W
AMC 425721	Darby 1188	20133500654				SEC30-T12S-R05W
AMC 425722	Darby 1204	20133500655				SEC19-T12S-R05W
AMC 425723	Darby 1205	20133500656				SEC19-T12S-R05W
AMC 425724	Darby 1206	20133500657				SEC19-T12S-R05W
AMC 425725	Darby 1207	20133500658				SEC19-T12S-R05W
AMC 425726	Darby 1208	20133500659				SEC19-T12S-R05W
AMC 425727	Darby 1209	20133500660				SEC19-T12S-R05W
AMC 425728	Darby 1210	20133500661				SEC19-T12S-R05W
AMC 425729	Darby 1211	20133500662				SEC19-T12S-R05W
AMC 425730	Darby 1212	20133500663				SEC19-T12S-R05W
AMC 425731	Darby 1213	20133500664				SEC19-T12S-R05W
AMC 425732	Darby 1214	20133500665				SEC19-T12S-R05W
AMC 425733	Darby 1230	20133500666				SEC19-T12S-R05W
AMC 425734	Darby 1231	20133500667				SEC19-T12S-R05W
AMC 425735	Darby 1232	20133500668				SEC19-T12S-R05W
AMC 425736	Darby 1233	20133500669				SEC19-T12S-R05W
AMC 425737	Darby 1234	20133500670				SEC19-T12S-R05W
AMC 425738	Darby 1235	20133500671				SEC19-T12S-R05W
AMC 425739	Darby 1236	20133500672				SEC19-T12S-R05W
AMC 425740	Darby 1237	20133500673				SEC19-T12S-R05W
AMC 425741	Darby 1238	20133500674				SEC19-T12S-R05W
AMC 425742	Darby 1239	20133500675				SEC19-T12S-R05W
AMC 425743	Darby 1240	20133500676				SEC19-T12S-R05W
AMC 425744	Darby 1256	20133500677				SEC19-T12S-R05W
AMC 425745	Darby 1257	20133500678				SEC19-T12S-R05W
AMC 425746	Darby 1258	20133500679				SEC19-T12S-R05W

Date: 9/16/2014

RECEIVED
 PIMA STATE OFFICE
 2014 SEP 16 P 3:19
 PHOENIX, ARIZONA

EXHIBIT A

County: Pima

State: AZ

<u>BLM Serial #</u>	<u>Claim Name</u>	<u>Original Recording</u>		<u>Amended Recording</u>		<u>Location</u>
		<u>Recording #</u>	<u>Page #</u>	<u>Recording #</u>	<u>Page #</u>	
AMC 425747	Darby 1259	20133500680				SEC19-T12S-R05W
AMC 425748	Darby 1260	20133500681				SEC19-T12S-R05W
AMC 425749	Darby 1261	20133500682				SEC19-T12S-R05W
AMC 425750	Darby 1262	20133500683				SEC19-T12S-R05W
AMC 425751	Darby 1263	20133500684				SEC19-T12S-R05W
AMC 425752	Darby 1264	20133500685				SEC19-T12S-R05W
AMC 425753	Darby 1265	20133500686				SEC19-T12S-R05W
AMC 425754	Darby 1266	20133500687				SEC19-T12S-R05W
AMC 425755	Darby 1282	20133500688				SEC19-T12S-R05W
AMC 425756	Darby 1283	20133500689				SEC19-T12S-R05W
AMC 425757	Darby 1284	20133500690				SEC19-T12S-R05W
AMC 425758	Darby 1285	20133500691				SEC19-T12S-R05W
AMC 425759	Darby 1286	20133500692				SEC19-T12S-R05W
AMC 425760	Darby 1287	20133500693				SEC19-T12S-R05W
AMC 425761	Darby 1288	20133500694				SEC19-T12S-R05W
AMC 425762	Darby 1289	20133500695				SEC19-T12S-R05W
AMC 425763	Darby 1290	20133500696				SEC19-T12S-R05W
AMC 425764	Darby 1291	20133500697				SEC19-T12S-R05W
AMC 425765	Darby 1292	20133500698				SEC19-T12S-R05W
AMC 425766	Darby 1308	20133500699				SEC19-T12S-R05W
AMC 425767	Darby 1309	20133500700				SEC19-T12S-R05W
AMC 425768	Darby 1310	20133500701				SEC19-T12S-R05W
AMC 425769	Darby 1311	20133500702				SEC19-T12S-R05W
AMC 425770	Darby 1312	20133500703				SEC19-T12S-R05W
AMC 425771	Darby 1313	20133500704				SEC19-T12S-R05W
AMC 425772	Darby 1314	20133500705				SEC19-T12S-R05W
AMC 425773	Darby 1315	20133500706				SEC19-T12S-R05W
AMC 425774	Darby 1316	20133500707				SEC19-T12S-R05W
AMC 425775	Darby 1317	20133500708				SEC19-T12S-R05W
AMC 425776	Darby 1318	20133500709				SEC19-T12S-R05W
AMC 425777	Darby 1334	20133500710				SEC19-T12S-R05W
AMC 425778	Darby 1335	20133500711				SEC19-T12S-R05W
AMC 425779	Darby 1336	20133500712				SEC19-T12S-R05W
AMC 425780	Darby 1337	20133500713				SEC19-T12S-R05W
AMC 425781	Darby 1338	20133500714				SEC19-T12S-R05W
AMC 425782	Darby 1339	20133500716				SEC19-T12S-R05W
AMC 425783	Darby 1340	20133500715				SEC19-T12S-R05W
AMC 425784	Darby 1341	20133500717				SEC19-T12S-R05W

Date: 9/16/2014

RECEIVED
BLM AZ STATE OFFICE
2014 SEP 16 P 3:19
PHOENIX, ARIZONA

EXHIBIT A

County: Pima

State: AZ

<u>BLM Serial #</u>	<u>Claim Name</u>	<u>Original Recording</u>		<u>Amended Recording</u>		<u>Location</u>
		<u>Recording #</u>	<u>Page #</u>	<u>Recording #</u>	<u>Page #</u>	
AMC 425785	Darby 1357	20133500718				SEC19-T12S-R05W
AMC 425786	Darby 1358	20133500719				SEC19-T12S-R05W
AMC 425787	Darby 1359	20133500720				SEC19-T12S-R05W
AMC 425788	Darby 1360	20133500721				SEC19-T12S-R05W
AMC 425789	Darby 1361	20133500722				SEC19-T12S-R05W
AMC 425790	Darby 1362	20133500723				SEC19-T12S-R05W
AMC 425791	Darby 1363	20133500724				SEC19-T12S-R05W
AMC 425792	Darby 1364	20133500725				SEC19-T12S-R05W
AMC 425793	Darby 1241	20133500801				SEC20-T12S-R05W
AMC 425794	Darby 1242	20133500802				SEC20-T12S-R05W
AMC 425795	Darby 1243	20133500803				SEC20-T12S-R05W
AMC 425796	Darby 1244	20133500804				SEC20-T12S-R05W
AMC 425797	Darby 1245	20133500805				SEC20-T12S-R05W
AMC 425798	Darby 1246	20133500806				SEC20-T12S-R05W
AMC 425799	Darby 1247	20133500807				SEC20-T12S-R05W
AMC 425800	Darby 1248	20133500808				SEC20-T12S-R05W
AMC 425801	Darby 1249	20133500809				SEC20-T12S-R05W
AMC 425802	Darby 1250	20133500810				SEC20-T12S-R05W
AMC 425803	Darby 1251	20133500811				SEC20-T12S-R05W
AMC 425804	Darby 1252	20133500812				SEC20-T12S-R05W
AMC 425805	Darby 1253	20133500813				SEC20-T12S-R05W
AMC 425806	Darby 1254	20133500814				SEC20-T12S-R05W
AMC 425807	Darby 1255	20133500815				SEC20-T12S-R05W
AMC 425808	Darby 1267	20133500816				SEC20-T12S-R05W
AMC 425809	Darby 1268	20133500817				SEC20-T12S-R05W
AMC 425810	Darby 1269	20133500818				SEC20-T12S-R05W
AMC 425811	Darby 1270	20133500819				SEC20-T12S-R05W
AMC 425812	Darby 1271	20133500820				SEC20-T12S-R05W
AMC 425813	Darby 1272	20133500821				SEC20-T12S-R05W
AMC 425814	Darby 1273	20133500822				SEC20-T12S-R05W
AMC 425815	Darby 1274	20133500823				SEC20-T12S-R05W
AMC 425816	Darby 1275	20133500824				SEC20-T12S-R05W
AMC 425817	Darby 1276	20133500825				SEC20-T12S-R05W
AMC 425818	Darby 1277	20133500826				SEC20-T12S-R05W
AMC 425819	Darby 1278	20133500827				SEC20-T12S-R05W
AMC 425820	Darby 1279	20133500828				SEC20-T12S-R05W
AMC 425821	Darby 1280	20133500829				SEC20-T12S-R05W
AMC 425822	Darby 1281	20133500830				SEC20-T12S-R05W

Date: 9/16/2014

PHOENIX, ARIZONA

2014 SEP 16 P 3:20

RECEIVED
CLM AZ STATE OFFICE

EXHIBIT A

County: Pima

State: AZ

<u>BLM Serial #</u>	<u>Claim Name</u>	<u>Original Recording</u>		<u>Amended Recording</u>		<u>Location</u>
		<u>Recording #</u>	<u>Page #</u>	<u>Recording #</u>	<u>Page #</u>	
AMC 425823	Darby 1293	20133500831				SEC20-T12S-R05W
AMC 425824	Darby 1294	20133500832				SEC20-T12S-R05W
AMC 425825	Darby 1295	20133500833				SEC20-T12S-R05W
AMC 425826	Darby 1296	20133500834				SEC20-T12S-R05W
AMC 425827	Darby 1297	20133500835				SEC20-T12S-R05W
AMC 425828	Darby 1298	20133500836				SEC20-T12S-R05W
AMC 425829	Darby 1299	20133500837				SEC20-T12S-R05W
AMC 425830	Darby 1300	20133500838				SEC20-T12S-R05W
AMC 425831	Darby 1301	20133500839				SEC20-T12S-R05W
AMC 425832	Darby 1302	20133500840				SEC20-T12S-R05W
AMC 425833	Darby 1303	20133500841				SEC20-T12S-R05W
AMC 425834	Darby 1304	20133500842				SEC20-T12S-R05W
AMC 425835	Darby 1305	20133500843				SEC20-T12S-R05W
AMC 425836	Darby 1306	20133500844				SEC20-T12S-R05W
AMC 425837	Darby 1307	20133500845				SEC20-T12S-R05W
AMC 425838	Darby 1319	20133500846				SEC20-T12S-R05W
AMC 425839	Darby 1320	20133500847				SEC20-T12S-R05W
AMC 425840	Darby 1321	20133500848				SEC20-T12S-R05W
AMC 425841	Darby 1322	20133500849				SEC20-T12S-R05W
AMC 425842	Darby 1323	20133500850				SEC20-T12S-R05W
AMC 425843	Darby 1324	20133500851				SEC20-T12S-R05W
AMC 425844	Darby 1325	20133500852				SEC20-T12S-R05W
AMC 425845	Darby 1326	20133500853				SEC20-T12S-R05W
AMC 425846	Darby 1327	20133500854				SEC20-T12S-R05W
AMC 425847	Darby 1328	20133500855				SEC20-T12S-R05W
AMC 425848	Darby 1329	20133500856				SEC20-T12S-R05W
AMC 425849	Darby 1330	20133500857				SEC20-T12S-R05W
AMC 425850	Darby 1331	20133500858				SEC20-T12S-R05W
AMC 425851	Darby 1332	20133500859				SEC20-T12S-R05W
AMC 425852	Darby 1333	20133500860				SEC20-T12S-R05W
AMC 425853	Darby 1342	20133500861				SEC20-T12S-R05W
AMC 425854	Darby 1343	20133500862				SEC20-T12S-R05W
AMC 425855	Darby 1344	20133500863				SEC20-T12S-R05W
AMC 425856	Darby 1345	20133500864				SEC20-T12S-R05W
AMC 425857	Darby 1346	20133500865				SEC20-T12S-R05W
AMC 425858	Darby 1347	20133500866				SEC20-T12S-R05W
AMC 425859	Darby 1348	20133500867				SEC20-T12S-R05W
AMC 425860	Darby 1349	20133500868				SEC20-T12S-R05W

Date: 9/16/2014

RECEIVED
 PIMA STATE OFFICE
 2014 SEP 16 P 3: 20
 PHOENIX, ARIZONA

EXHIBIT A

County: Pima

State: AZ

<u>BLM Serial #</u>	<u>Claim Name</u>	<u>Original Recording</u>		<u>Amended Recording</u>		<u>Location</u>
		<u>Recording #</u>	<u>Page #</u>	<u>Recording #</u>	<u>Page #</u>	
AMC 425861	Darby 1350	20133500869				SEC20-T12S-R05W
AMC 425862	Darby 1351	20133500870				SEC20-T12S-R05W
AMC 425863	Darby 1352	20133500871				SEC20-T12S-R05W
AMC 425864	Darby 1353	20133500872				SEC20-T12S-R05W
AMC 425865	Darby 1354	20133500873				SEC20-T12S-R05W
AMC 425866	Darby 1355	20133500874				SEC20-T12S-R05W
AMC 425867	Darby 1356	20133500875				SEC20-T12S-R05W
AMC 425868	Darby 1365	20133500876				SEC20-T12S-R05W
AMC 425869	Darby 1366	20133500877				SEC20-T12S-R05W
AMC 425870	Darby 1367	20133500878				SEC20-T12S-R05W
AMC 425871	Darby 1368	20133500879				SEC20-T12S-R05W
AMC 425872	Darby 1369	20133500880				SEC20-T12S-R05W
AMC 425873	Darby 1370	20133500881				SEC20-T12S-R05W
AMC 425874	Darby 1371	20133500882				SEC20-T12S-R05W
AMC 425875	Darby 1372	20133500883				SEC20-T12S-R05W
AMC 425876	Darby 1373	20133500884				SEC20-T12S-R05W
AMC 425877	Darby 1374	20133500885				SEC20-T12S-R05W
AMC 425878	Darby 1375	20133500886				SEC20-T12S-R05W
AMC 425879	Darby 1376	20133500887				SEC20-T12S-R05W
AMC 425880	Darby 1377	20133500888				SEC20-T12S-R05W
AMC 425881	Darby 1378	20133500889				SEC20-T12S-R05W
AMC 425882	Darby 1379	20133500890				SEC20-T12S-R05W
AMC 425883	Darby 1380	20133500891				SEC20-T12S-R05W
AMC 425884	Darby 1381	20133500892				SEC20-T12S-R05W
AMC 425885	Darby 1382	20133500893				SEC20-T12S-R05W
AMC 425886	Darby 1383	20133500894				SEC20-T12S-R05W
AMC 425887	Darby 1384	20133500895				SEC20-T12S-R05W
AMC 425888	Darby 1385	20133500896				SEC20-T12S-R05W
AMC 425889	Darby 1386	20133500897				SEC20-T12S-R05W
AMC 425890	Darby 1387	20133500898				SEC20-T12S-R05W
AMC 425891	Darby 1388	20133500899				SEC20-T12S-R05W
AMC 425892	Darby 1389	20133500900				SEC20-T12S-R05W
AMC 425893	Darby 1390	20133500901				SEC20-T12S-R05W
AMC 425894	Darby 1391	20133500902				SEC20-T12S-R05W
AMC 425895	Darby 1392	20133500903				SEC20-T12S-R05W
AMC 425896	Darby 1393	20133500904				SEC20-T12S-R05W
AMC 425897	Darby 1394	20133500905				SEC20-T12S-R05W
AMC 425898	Darby 1395	20133500906				SEC20-T12S-R05W

Date: 9/16/2014

Page 29

RECEIVED
 PIMA STATE OFFICE
 2014 SEP 16 P 3: 20
 PHOENIX, ARIZONA

EXHIBIT A

County: Pima

State: AZ

<u>BLM Serial #</u>	<u>Claim Name</u>	<u>Original Recording</u>		<u>Amended Recording</u>		<u>Location</u>
		<u>Recording #</u>	<u>Page #</u>	<u>Recording #</u>	<u>Page #</u>	
AMC 425899	Darby 1396	20133500907				SEC20-T12S-R05W
AMC 425900	Darby 1397	20133500908				SEC20-T12S-R05W
AMC 425901	Darby 1398	20133500909				SEC20-T12S-R05W
AMC 425902	Darby 1399	20133500910				SEC20-T12S-R05W
AMC 425903	Darby 1400	20133500911				SEC20-T12S-R05W
AMC 425904	Darby 1401	20133500912				SEC20-T12S-R05W
AMC 425905	Darby 1402	20133500913				SEC20-T12S-R05W
AMC 425906	Darby 1403	20133500914				SEC20-T12S-R05W
AMC 425907	Darby 1404	20133500915				SEC20-T12S-R05W
AMC 425908	Darby 1405	20133500916				SEC20-T12S-R05W
AMC 425909	Darby 1406	20133500917				SEC20-T12S-R05W
AMC 425910	Darby 1407	20133500918				SEC20-T12S-R05W
AMC 425911	Darby 1408	20133500919				SEC20-T12S-R05W
AMC 425912	Darby 1409	20133500920				SEC20-T12S-R05W
AMC 425913	Darby 1410	20133500921				SEC20-T12S-R05W
AMC 425914	Darby 1411	20133500922				SEC20-T12S-R05W
AMC 425915	Darby 1412	20133500923				SEC20-T12S-R05W
AMC 425916	Darby 1413	20133500924				SEC20-T12S-R05W
AMC 425917	Darby 1414	20133500925				SEC20-T12S-R05W
AMC 425918	Darby 1415	20133500926				SEC20-T12S-R05W
AMC 428474	AJO-101	20141830338				SEC11-T12S-R06W
AMC 428475	AJO-102	20141830339				SEC11-T12S-R06W
AMC 428476	AJO-103	20141830340				SEC11-T12S-R06W
AMC 428477	AJO-104	20141830341				SEC11-T12S-R06W
AMC 428478	AJO-105	20141830342				SEC11-T12S-R06W
AMC 428479	AJO-106	20141830343				SEC11-T12S-R06W
AMC 428480	AJO-107	20141830344				SEC11-T12S-R06W
AMC 428481	AJO-108	20141830345				SEC11-T12S-R06W
AMC 428482	AJO-109	20141830346				SEC11-T12S-R06W
AMC 428483	AJO-110	20141830347				SEC11-T12S-R06W
AMC 428484	AJO-111	20141830348				SEC11-T12S-R06W
AMC 428485	AJO-112	20141830349				SEC11-T12S-R06W
AMC 428486	AJO-113	20141830350				SEC11-T12S-R06W
AMC 428487	AJO-114	20141830351				SEC11-T12S-R06W
AMC 428488	AJO-115	20141830352				SEC11-T12S-R06W
AMC 428489	AJO-116	20141830353				SEC11-T12S-R06W
AMC 428490	AJO-117	20141830354				SEC11-T12S-R06W
AMC 428491	AJO-118	20141830355				SEC11-T12S-R06W

Date: 9/16/2014

Page 30

RECEIVED
PIMA AZ STATE OFFICE

2014 SEP 16 P 3:20
PHOENIX, ARIZONA

EXHIBIT A

County: Pima

State: AZ

BLM Serial #	Claim Name	Original Recording		Amended Recording		Location
		Recording #	Page #	Recording #	Page #	
AMC 428492	AJO-119	20141830356				SEC11-T12S-R06W
AMC 428493	AJO-120	20141830357				SEC11-T12S-R06W
AMC 428494	AJO-121	20141830358				SEC11-T12S-R06W
AMC 428495	AJO-122	20141830359				SEC11-T12S-R06W
AMC 428496	AJO-123	20141830360				SEC11-T12S-R06W
AMC 428497	AJO-124	20141830361				SEC11-T12S-R06W
AMC 428498	AJO-125	20141830362				SEC11-T12S-R06W
AMC 428499	AJO-126	20141830363				SEC11-T12S-R06W
AMC 428500	AJO-127	20141830364				SEC11-T12S-R06W
AMC 428501	AJO-128	20141830365				SEC11-T12S-R06W
AMC 428502	AJO-129	20141830366				SEC11-T12S-R06W
AMC 428503	AJO-130	20141830367				SEC11-T12S-R06W
AMC 428504	AJO-131	20141830368				SEC11-T12S-R06W
AMC 428505	AJO-132	20141830369				SEC11-T12S-R06W
AMC 428506	AJO-133	20141830370				SEC11-T12S-R06W
AMC 428507	AJO-134	20141830371				SEC11-T12S-R06W
AMC 428508	AJO-135	20141830372				SEC11-T12S-R06W
AMC 428509	AJO-136	20141830373				SEC11-T12S-R06W
AMC 428510	AJO-137	20141830374				SEC11-T12S-R06W
AMC 428511	AJO-138	20141830375				SEC11-T12S-R06W
AMC 428512	AJO-139	20141830376				SEC11-T12S-R06W
AMC 428513	AJO-140	20141830377				SEC11-T12S-R06W
AMC 428514	AJO-141	20141830378				SEC11-T12S-R06W
AMC 428515	AJO-142	20141830379				SEC11-T12S-R06W
AMC 428516	AJO-143	20141830380				SEC11-T12S-R06W
AMC 428517	AJO-144	20141830381				SEC11-T12S-R06W
AMC 428518	AJO-145	20141830382				SEC11-T12S-R06W
AMC 428519	AJO-146	20141830383				SEC11-T12S-R06W
AMC 428520	AJO-147	20141830384				SEC11-T12S-R06W
AMC 428521	AJO-148	20141830385				SEC11-T12S-R06W
AMC 428522	AJO-149	20141830386				SEC11-T12S-R06W
AMC 428523	AJO-150	20141830387				SEC11-T12S-R06W
AMC 428524	AJO-151	20141830388				SEC11-T12S-R06W
AMC 428525	AJO-152	20141830389				SEC11-T12S-R06W
AMC 428526	AJO-153	20141830390				SEC11-T12S-R06W
AMC 428527	AJO-154	20141830391				SEC11-T12S-R06W
AMC 428528	AJO-155	20141830392				SEC11-T12S-R06W
AMC 428529	AJO-156	20141830393				SEC11-T12S-R06W

Date: 9/16/2014

Page 31

RECEIVED
PIMA AZ STATE OFFICE
2014 SEP 16 P 3: 20
PHOENIX, ARIZONA

EXHIBIT A

County: Pima

State: AZ

<u>BLM Serial #</u>	<u>Claim Name</u>	<u>Original Recording</u>		<u>Amended Recording</u>		<u>Location</u>
		<u>Recording #</u>	<u>Page #</u>	<u>Recording #</u>	<u>Page #</u>	
AMC 428530	AJO-157	20141830394				SEC11-T12S-R06W
AMC 428531	AJO-158	20141830395				SEC11-T12S-R06W
AMC 428532	AJO-159	20141830396				SEC11-T12S-R06W
AMC 428533	AJO-160	20141830397				SEC11-T12S-R06W
AMC 428534	AJO-161	20141830398				SEC11-T12S-R06W
AMC 428535	AJO-162	20141830399				SEC11-T12S-R06W
AMC 428536	AJO-163	20141830400				SEC11-T12S-R06W
AMC 428537	AJO-164	20141830401				SEC17-T12S-R05W
AMC 428538	AJO-165	20141830402				SEC17-T12S-R05W
AMC 428539	AJO-166	20141830403				SEC30-T12S-R05W
AMC 428540	AJO-167	20141830404				SEC30-T12S-R05W
AMC 428541	AJO-168	20141830405				SEC30-T12S-R05W
AMC 428542	AJO-169	20141830406				SEC30-T12S-R05W
AMC 428543	AJO-170	20141830407				SEC30-T12S-R05W
AMC 428544	AJO-171	20141830408				SEC30-T12S-R05W
AMC 428545	AJO-172	20141830409				SEC30-T12S-R05W
AMC 428546	AJO-173	20141830410				SEC30-T12S-R05W
AMC 428547	AJO-174	20141830411				SEC30-T12S-R05W
AMC 428548	AJO-175	20141830412				SEC30-T12S-R05W
AMC 428549	AJO-176	20141830413				SEC30-T12S-R05W
AMC 428550	AJO-177	20141830414				SEC30-T12S-R05W
AMC 428551	AJO-178	20141830415				SEC30-T12S-R05W
AMC 428552	AJO-179	20141830416				SEC30-T12S-R05W
AMC 428553	AJO-180	20141830417				SEC30-T12S-R05W
AMC 428554	AJO-181	20141830418				SEC36-T12S-R06W
AMC 428555	AJO-182	20141830419				SEC36-T12S-R06W
AMC 428556	AJO-183	20141830420				SEC35-T12S-R06W
AMC 428557	AJO-184	20141830421				SEC35-T12S-R06W
AMC 428558	AJO-185	20141830422				SEC35-T12S-R06W
AMC 428559	AJO-186	20141830423				SEC35-T12S-R06W
AMC 428560	AJO-187	20141830424				SEC35-T12S-R06W
AMC 428561	AJO-188	20141830425				SEC35-T12S-R06W
AMC 428562	AJO-189	20141830426				SEC35-T12S-R06W
AMC 428563	AJO-190	20141830427				SEC35-T12S-R06W
AMC 428564	AJO-191	20141830428				SEC35-T12S-R06W
AMC 428565	AJO-192	20141830429				SEC35-T12S-R06W
AMC 428566	AJO-193	20141830430				SEC35-T12S-R06W
AMC 428567	AJO-194	20141830431				SEC35-T12S-R06W

Date: 9/16/2014

2014 SEP 16 P 3: 20

Page 32

RECEIVED
M AZ STATE OFFICE

PHOENIX, ARIZONA

EXHIBIT A

County: Pima

State: AZ

BLM Serial #

Claim Name

Original Recording

Amended Recording

Recording # Page #

Recording # Page #

Location

AMC 428568

AJO-195

20141830432

SEC35-T12S-R06W

No. Of Claims

1217

PHOENIX, ARIZONA

2014 SEP 16 P 3:20

Date: 9/16/2014

RECEIVED
M AZ STATE OFFICE

Page 33

United States Department of the Interior
Bureau of Land Management
 LANDS/RECREATION & PLANNING
 ONE N CENTRAL AVE
 PHOENIX, AZ 85004 -2203
 Phone: 602-417-9200

Receipt

No: 3131045

Transaction #: 3223039	
Date of Transaction: 09/16/2014	
CUSTOMER:	
FREEPORT MINERALS CORPORATION 333 N CENTRAL AVE 24TH FL PHOENIX, AZ 85004 US	

LINE #	QTY	DESCRIPTION	REMARKS	UNIT PRICE	TOTAL
1	1.00	LOCATABLE MINERALS / MINING CLAIMS- NOT NEW-UNADJUD, ONE AUTH NO. ONLY / MINING CLAIM MONEY RECEIVED CASES: AMC41648/\$12170.00	NAME CHG (1217)	- n/a -	12170.00
TOTAL:					\$12,170.00

PAYMENT INFORMATION					
1	AMOUNT:	12170.00	POSTMARKED:	N/A	
	TYPE:	CHECK	RECEIVED:	09/16/2014	
	CHECK NO:	0000802729			
	NAME:	FREEPORT MINERALS CORPORATION 333 N CENTRAL AVE 24TH FL PHOENIX AZ 85004 US			

REMARKS

This receipt was generated by the automated BLM Collections and Billing System and is a paper representation of a portion of the official electronic record contained therein.

MAIL

FREEMPORT MCMORAN MINERAL PROPERTIES

333 N CENTRAL AVE

PHOENIX AZ 85004



SEQUENCE: 20142690526

NO. PAGES: 3

QCDEED 09/26/2014

12:31

MAIL

AMOUNT PAID: \$10.00

Exempt from transfer affidavit and fees pursuant to A.R.S. § 11-1134(A)(6)

QUIT CLAIM DEED (Unpatented Mining Claims)

Freeport-McMoRan Exploration Corporation, a Delaware corporation ("Grantor"), for good and valuable consideration, the receipt and sufficiency of which are hereby acknowledged by Grantor, does hereby quitclaim, grant, bargain, sell and convey unto Freeport Minerals Corporation, a Delaware corporation ("Grantee"), all of Grantor's right, title, and interest in and to the unpatented mining claims, together with and any and all improvements thereon, described on EXHIBIT "A" attached hereto, appurtenant to real property located in Pima County, Arizona ("Property"), together with any and all hereditaments and appurtenances thereunto belonging.

TO HAVE AND TO HOLD all of Grantor's right, title, and interest in and to the above-described Property unto the said Grantee, its successors, heirs and assigns forever.

EXECUTED and delivered to the said Grantee this 22 day of September, 2014.

RECEIVED M AZ STATE OFFICE 2014 OCT 10 A 10:50 PHOENIX, ARIZONA

FREEMPORT-MCMORAN EXPLORATION CORPORATION

By: Carolyn Loder, Manager-Mineral Rights

STATE OF ARIZONA)) ss. COUNTY OF MARICOPA)

The foregoing Quit Claim Deed (Unpatented Mining Claims), consisting of a total of 3 pages, was acknowledged before me this 22nd day of September, 2014, by Carolyn Loder the Manager-Mineral Rights of Freeport-McMoRan Exploration Corporation for and on behalf of the corporation.

STEPHANIE D. TURTON Notary Public - State of Arizona MARICOPA COUNTY My Commission Expires Nov. 18, 2015

Stephanie D. Turton Notary Public expires 11-18-2015

ENTERED OCT 10 2014 BY: dm

EXHIBIT "A"

Ajo Unpatented Mining Claims

The following described unpatented mining claims situated in Pima County, Arizona, the names of which, the books and pages of the recording of the location notices of which (which notices are of record in the Office of the Pima County Recorder) and the Bureau of Land Management (BLM) serial numbers of which, are set forth opposite the names of the respective claims, as follows:

	Claim Name	BLM Serial Number	Book	Page
1	Darby 300	AMC 349241	10680	2286
2	Darby 301	AMC 349242	10680	2288
3	Darby 302	AMC 349243	10680	2290
4	Darby 303	AMC 349244	10680	2292
5	Darby 304	AMC 349245	10680	2294
6	Darby 305	AMC 349246	10680	2296
7	Darby 306	AMC 349247	10680	2298
8	Darby 307	AMC 349248	10680	2300
9	Darby 308	AMC 349249	10680	2302
10	Darby 309	AMC 349250	10680	2304
11	Darby 310	AMC 349251	10680	2306
12	Darby 311	AMC 349252	10680	2308
13	Darby 312	AMC 349253	10680	2310
14	Darby 313	AMC 349254	10680	2312
15	Darby 314	AMC 349255	10680	2314
16	Darby 315	AMC 349256	10680	2316
17	Darby 316	AMC 349257	10680	2318
18	Darby 317	AMC 349258	10680	2320
19	Darby 318	AMC 349259	10680	2322
20	Darby 319	AMC 349260	10680	2324
21	Darby 320	AMC 349261	10680	2326
22	Darby 321	AMC 349262	10680	2328
23	Darby 322	AMC 349263	10680	2330
24	Darby 323	AMC 349264	10680	2332
25	Darby 324	AMC 349265	10680	2334
26	Darby 325	AMC 349266	10680	2336
27	Darby 326	AMC 349267	10680	2338
28	Darby 327	AMC 349268	10680	2340
29	Darby 328	AMC 349269	10680	2342
30	Darby 329	AMC 349270	10680	2344
31	Darby 330	AMC 349271	10680	2346
32	Darby 331	AMC 349272	10680	2348
33	Darby 332	AMC 349273	10680	2350
34	Darby 333	AMC 349274	10680	2352

RECEIVED
BLM AZ STATE OFFICE
OCT 10 10 50
PHOENIX, ARIZONA



Phoenix Corporate Office
333 N. Central Ave.
Phoenix, AZ 85004

Stephanie Turton
Systems Administrator
Telephone: 602-366-8152
Fax : 602-366-7305
e-mail : stephanie_turton@fmi.com

10/9/2014

Bureau of Land Management
U.S. Department of the Interior
Arizona State Office
One North Central Avenue
Phoenix, AZ 85004
Attn: Mining Claims Section

NOTICE OF TRANSFER OF INTEREST – MINING CLAIMS

TO WHOM IT MAY CONCERN:

Pursuant to 43 CFR. 3833.3, notice is hereby given that an interest in the mining claims and/or mill sites described on Exhibit A attached hereto was transferred by Quit Claim Deed dated September 22, 2014, from Freeport-McMoRan Exploration Corporation to Freeport Minerals Corporation, a Delaware corporation. The address of the current owner is set forth below:


Freeport Minerals Corporation
c/o Land & Water Department
333 North Central Avenue
Phoenix, AZ 85004

The mining claims and/or mill sites subject to this transfer are described on Exhibit A, attached hereto and by this reference incorporated herein.

Enclosed please find, the Quit Claim deed reflecting the name change of Freeport-McMoRan Exploration Corporation to Freeport Minerals Corporation, dated September 22, 2014.

Enclosed is our check payable to the Department of the Interior-Bureau of Land Management in payment of the service charge of \$10 per claim or site, for a total of \$380.00.

Freeport Minerals Corporation

By 
Its Manager, Land

RECEIVED
BLM AZ STATE OFFICE
2014 OCT 10 A 10:49
PHOENIX, ARIZONA

35	Darby 334	AMC 349275	10680	2354
36	Darby 335	AMC 349276	10680	2356
37	Darby 336	AMC 349277	10680	2358
38	Darby 337	AMC 349278	10680	2360

RECEIVED
M AZ STATE OFFICE

2014 OCT 10 A 10: 50

PHOENIX, ARIZONA

**Freeport-McMoRan
& Gold Inc.**

One North Central Avenue, Phoenix, AZ 85004 ♦ (602) 366-7895 ♦ Fax (602) 366-8117

AMC 349241
41648
67991
180088
332760
346820

December 21, 2009

Bureau of Land Management
Department of the Interior
One N. Central Avenue
Phoenix, AZ 85004

Re: Transfer of Interest

To Whom It May Concern:


Enclosed is our check in the amount of \$2,820.00 payable to the Department of the Interior-Bureau of Land Management in payment of the service charge of \$10 per claim or site for Transfer of Interest Fees.

The Transfer of Interest should include:

- 38 claims that need to be transferred from Phelps Dodge Exploration Corporation to Freeport-McMoRan Exploration Corporation.
- 244 claims that need to be transferred from Phelps Dodge Corporation to Freeport-McMoRan Corporation.

The documents referencing the individual claims are attached. If you have any questions, please contact me at 602-366-8152.

Thank you,



Stephanie Turton
Land & Water Department
Stephanie_Turton@fmi.com

RECEIVED
LAND STATE OFFICE
2009 DEC 21 P 2:47
PHOENIX, ARIZONA





**FREEPORT-McMoRAN
COPPER & GOLD INC.**

One North Central Avenue, Phoenix, AZ 85004 ♦ (602) 366-7895 ♦ Fax (602) 366-8117

12/4/2009

CERTIFIED MAIL - RETURN RECEIPT REQUESTED

Bureau of Land Management
U.S. Department of the Interior
Arizona State Office
One North Central Avenue
Phoenix, Arizona 85004
Attn: Mining Claims Section

RECEIVED
ARIZONA STATE OFFICE
2009 DEC 21 P 2:45
PHOENIX, ARIZONA

NOTICE OF TRANSFER OF INTEREST – MINING CLAIMS

TO WHOM IT MAY CONCERN:

Pursuant to 43 C.F.R. 3833.3, notice is hereby given that an interest in the mining claims and/or mill sites described on Exhibit A attached hereto was transferred by name change on July 25, 2007, from Phelps Dodge Exploration Corporation to:

Freeport-McMoRan Exploration Corporation
c/o Land & Water Department
One North Central Avenue
Phoenix, AZ 85004

The mining claims and/or mill sites subject to this transfer are described on Exhibit A, attached hereto and by this reference incorporated herein.

Enclosed is our check payable to the Department of the Interior-Bureau of Land Management in payment of the service charge of \$10 per claim or site, for a total of \$380.00.

Also enclosed is a copy of the Amended Articles of Incorporation which has been filed with the State of Delaware on July 25, 2007.

Freeport McMoRan Exploration Corporation

By *[Signature]*
Its Resource Analyst

ENTERED
JAN 19 2010

[Handwritten initials]
38/SC

EXHIBIT "A"

Ajo Unpatented Mining Claims

The following described unpatented mining claims situated in Pima County, Arizona, the names of which, the books and pages of the recording of the location notices of which (which notices are of record in the Office of the Pima County Recorder) and the Bureau of Land Management (BLM) serial numbers of which, are set forth opposite the names of the respective claims, as follows:

	Claim Name	BLM Serial Number	Book	Page
1	Darby 300	AMC 349241	10680	2286
2	Darby 301	AMC 349242	10680	2288
3	Darby 302	AMC 349243	10680	2290
4	Darby 303	AMC 349244	10680	2292
5	Darby 304	AMC 349245	10680	2294
6	Darby 305	AMC 349246	10680	2296
7	Darby 306	AMC 349247	10680	2298
8	Darby 307	AMC 349248	10680	2300
9	Darby 308	AMC 349249	10680	2302
10	Darby 309	AMC 349250	10680	2304
11	Darby 310	AMC 349251	10680	2306
12	Darby 311	AMC 349252	10680	2308
13	Darby 312	AMC 349253	10680	2310
14	Darby 313	AMC 349254	10680	2312
15	Darby 314	AMC 349255	10680	2314
16	Darby 315	AMC 349256	10680	2316
17	Darby 316	AMC 349257	10680	2318
18	Darby 317	AMC 349258	10680	2320
19	Darby 318	AMC 349259	10680	2322
20	Darby 319	AMC 349260	10680	2324
21	Darby 320	AMC 349261	10680	2326
22	Darby 321	AMC 349262	10680	2328
23	Darby 322	AMC 349263	10680	2330
24	Darby 323	AMC 349264	10680	2332
25	Darby 324	AMC 349265	10680	2334
26	Darby 325	AMC 349266	10680	2336
27	Darby 326	AMC 349267	10680	2338
28	Darby 327	AMC 349268	10680	2340
29	Darby 328	AMC 349269	10680	2342
30	Darby 329	AMC 349270	10680	2344
31	Darby 330	AMC 349271	10680	2346
32	Darby 331	AMC 349272	10680	2348
33	Darby 332	AMC 349273	10680	2350
34	Darby 333	AMC 349274	10680	2352



RECEIVED
 JAN 21 2010
 P 2 11
 2009 DEC 21
 ARIZONA COUNTY RECORDER

24/10

35 Darby 334
36 Darby 335
37 Darby 336
38 Darby 337

AMC 349275
AMC 349276
AMC 349277
AMC 349278

10680 2354
10680 2356
10680 2358
10680 2380

RECEIVED
AZ STATE OFFICE
2009 DEC 21 P 2:45
PHOENIX, ARIZONA



4/50

Delaware


PAGE 1

The First State

I, HARRIET SMITH WINDSOR, SECRETARY OF STATE OF THE STATE OF DELAWARE, DO HEREBY CERTIFY THE ATTACHED IS A TRUE AND CORRECT COPY OF THE CERTIFICATE OF AMENDMENT OF "PHELPS DODGE EXPLORATION CORPORATION", CHANGING ITS NAME FROM "PHELPS DODGE EXPLORATION CORPORATION" TO "FREEPORT-MCMORAN EXPLORATION CORPORATION", FILED IN THIS OFFICE ON THE TWENTY-FIFTH DAY OF JULY, A.D. 2007, AT 2:36 O'CLOCK P.M.

A FILED COPY OF THIS CERTIFICATE HAS BEEN FORWARDED TO THE NEW CASTLE COUNTY RECORDER OF DEEDS.

RECEIVED
SECRETARY'S OFFICE
2009 DEC 21 P 2:45
PHOENIX, ARIZONA



2460705 8100

070852860

Harriet Smith Windsor

Harriet Smith Windsor, Secretary of State

AUTHENTICATION: 5876720

DATE: 07-26-07

**CERTIFICATE OF AMENDMENT OF
CERTIFICATE OF INCORPORATION
OF
PHELPS DODGE EXPLORATION CORPORATION**

Phelps Dodge Exploration Corporation, a corporation organized and existing under and by virtue of the General Corporation Law of the State of Delaware (the "Corporation"), hereby certifies that:

1. Article FIRST of the Certificate of Incorporation of the Corporation is hereby amended to read in full as follows:

"FIRST: The name of the Corporation is Freeport-McMoRan Exploration Corporation."

2. The amendment of the Certificate of Incorporation herein certified has been duly adopted in accordance with Sections 228 and 242 of the General Corporation Law of the State of Delaware.

IN WITNESS WHEREOF, the Corporation has caused this certificate to be signed this 23rd day of July, 2007.


Richard A. Leveille
President

RECEIVED
FILM AZ STATE OFFICE
2009 DEC 21 P 2:46
PHOENIX, ARIZONA

**FREEPORT-~~MC~~
COPPER & GOLD INC.**

One North Central Avenue, Phoenix, AZ 85004 ♦ (602) 366-7895 ♦ Fax (602) 366-8117

12/4/2009

CERTIFIED MAIL - RETURN RECEIPT REQUESTED

Bureau of Land Management
U.S. Department of the Interior
Arizona State Office
One North Central Avenue
Phoenix, Arizona 85004
Attn: Mining Claims Section

RECEIVED
MINING CLAIMS SECTION
2009 DEC 21 P 2:46
PHOENIX, ARIZONA

NOTICE OF TRANSFER OF INTEREST - MINING CLAIMS

TO WHOM IT MAY CONCERN:

Pursuant to 43 C.F.R. 3833.3, notice is hereby given that an interest in the mining claims and/or mill sites described on Exhibit A attached hereto was transferred by name change on April 15, 2008, from Phelps Dodge Corporation to:

Freeport-McMoRan Corporation
c/o Land & Water Department
One North Central Avenue
Phoenix, AZ 85004


The mining claims and/or mill sites subject to this transfer are described on Exhibit A, attached hereto and by this reference incorporated herein.

Enclosed is our check payable to the Department of the Interior-Bureau of Land Management in payment of the service charge of \$10 per claim or site, for a total of \$2,440.00.

Also enclosed is a copy of the Amended Articles of Incorporation which has been filed with the New York Department of State on April 15, 2008.

Freeport McMoRan Corporation

By
Its


Resource Analyst

6 and total
2440 / SC

EXHIBIT "A"

Ajo Unpatented Mining Claims

The following described unpatented mining claims situated in Pima County, Arizona, the names of which, the books and pages of the recording of the location notices of which (which notices are of record in the Office of the Pima County Recorder) and the Bureau of Land Management (BLM) serial numbers of which, are set forth opposite the names of the respective claims, as follows:

Claim Name	BLM Serial Number	Book	Page
1 Phila	AMC 041648	YY	627
2 Phila No. 1	AMC 041649	ZZ	139
3 Phila No. 2	AMC 041650	ZZ	140
4 Alfred No. 2	AMC 041651	WW	514
5 White Apex	AMC 041652	WW	516
6 Daisy	AMC 041653	WW	512
7 Daisy No. 1	AMC 041654	WW	513
8 Copper No. 1	AMC 041655	XX	595
9 New Copper No. 2	AMC 041656	371	243
10 Last Wedge	AMC 041657	XX	598
11 Fracture	AMC 041658	LLL	289
12 Fracture No. 1	AMC 041659	LLL	365
13 Copper Ridge #6	AMC 067991	SS	587
14 Copper Ridge #7	AMC 067992	SS	588
15 Copper Ridge #9	AMC 067993	SS	595
16 Copper Ridge #11	AMC 067994	SS	585
17 MARGIE 3	AMC 180090	6808	600
18 MARGIE 9	AMC 180096	6808	612
19 MARGIE 10	AMC 180097	6808	614
20 MARGIE 11	AMC 180098	6808	616
21 MARGIE 12	AMC 180099	6808	618
22 MARGIE 13	AMC 180100	6808	620
23 MARGIE 14	AMC 180101	6808	622
24 MARGIE 19	AMC 180102	6808	624
25 MARGIE 20	AMC 180103	6808	626
26 MARGIE 21	AMC 180104	6808	628
27 AJ 1	AMC 332760	9998	324
28 AJ 2	AMC 332761	9998	328
29 AJ 3	AMC 332762	9998	330
30 AJ 4	AMC 332763	9998	332
31 Darby 1	AMC 346820	10553	532
32 Darby 2	AMC 346821	10553	534
33 Darby 3	AMC 346822	10553	536
34 Darby 4	AMC 346823	10553	538
35 Darby 5	AMC 346824	10553	540
36 Darby 6	AMC 346825	10553	542
37 Darby 7	AMC 346826	10553	544
38 Darby 8	AMC 346827	10553	546
39 Darby 9	AMC 346828	10553	548

ARIZONA
 JAN 17 2 49 PM 2000
 RECEIVED
 BUREAU OF LAND MANAGEMENT
 PHOENIX OFFICE



39/50

40	Darby 10	AMC 346829	10553	550
41	Darby 11	AMC 346830	10553	552
42	Darby 12	AMC 346831	10553	554
43	Darby 13	AMC 346832	10553	556
44	Darby 14	AMC 346833	10553	558
45	Darby 15	AMC 346834	10553	560
46	Darby 16	AMC 346835	10553	562
47	Darby 17	AMC 346836	10553	564
48	Darby 18	AMC 346837	10553	566
49	Darby 19	AMC 346838	10553	568
50	Darby 20	AMC 346839	10553	570
51	Darby 21	AMC 346840	10553	572
52	Darby 22	AMC 346841	10553	574
53	Darby 23	AMC 346842	10553	576
54	Darby 24	AMC 346843	10553	578
55	Darby 25	AMC 346844	10553	580
56	Darby 26	AMC 346845	10553	582
57	Darby 27	AMC 346846	10553	584
58	Darby 28	AMC 346847	10553	586
59	Darby 29	AMC 346848	10553	588
60	Darby 30	AMC 346849	10553	590
61	Darby 31	AMC 346850	10553	592
62	Darby 32	AMC 346851	10553	594
63	Darby 33	AMC 346852	10553	596
64	Darby 34	AMC 346853	10553	598
65	Darby 35	AMC 346854	10553	600
66	Darby 36	AMC 346855	10553	602
67	Darby 37	AMC 346856	10553	604
68	Darby 38	AMC 346857	10553	606
69	Darby 39	AMC 346858	10553	608
70	Darby 40	AMC 346859	10553	610
71	Darby 41	AMC 346860	10553	612
72	Darby 42	AMC 346861	10553	614
73	Darby 43	AMC 346862	10553	616
74	Darby 44	AMC 346863	10553	618
75	Darby 45	AMC 346864	10553	620
76	Darby 46	AMC 346865	10553	622
77	Darby 47	AMC 346866	10553	624
78	Darby 48	AMC 346867	10553	626
79	Darby 49	AMC 346868	10553	628
80	Darby 50	AMC 346869	10553	630
81	Darby 51	AMC 346870	10553	632
82	Darby 52	AMC 346871	10553	634
83	Darby 53	AMC 346872	10553	636
84	Darby 54	AMC 346873	10553	638
85	Darby 55	AMC 346874	10553	640
86	Darby 56	AMC 346875	10553	642
87	Darby 57	AMC 346876	10553	644
88	Darby 58	AMC 346877	10553	646
89	Darby 59	AMC 346878	10553	648

RECEIVED
 JAN 19 2000
 2:46 P
 ARIZONA



50/50

90	Darby 60	AMC 346879	10553	650
91	Darby 61	AMC 346880	10553	652
92	Darby 62	AMC 346881	10553	654
93	Darby 63	AMC 346882	10553	656
94	Darby 64	AMC 346883	10553	658
95	Darby 65	AMC 346884	10553	660
96	Darby 66	AMC 346885	10553	662
97	Darby 67	AMC 346886	10553	664
98	Darby 68	AMC 346887	10553	666
99	Darby 69	AMC 346888	10553	668
100	Darby 70	AMC 346889	10553	670
101	Darby 71	AMC 346890	10553	672
102	Darby 72	AMC 346891	10553	674
103	Darby 101	AMC 346892	10553	676
104	Darby 102	AMC 346893	10553	678
105	Darby 103	AMC 346894	10553	680
106	Darby 104	AMC 346895	10553	682
107	Darby 105	AMC 346896	10553	684
108	Darby 106	AMC 346897	10553	686
109	Darby 107	AMC 346898	10553	688
110	Darby 108	AMC 346899	10553	690
111	Darby 109	AMC 346900	10553	692
112	Darby 110	AMC 346901	10553	694
113	Darby 111	AMC 346902	10553	696
114	Darby 112	AMC 346903	10553	698
115	Darby 113	AMC 346904	10553	700
116	Darby 114	AMC 346905	10553	702
117	Darby 115	AMC 346906	10553	704
118	Darby 116	AMC 346907	10553	706
119	Darby 117	AMC 346908	10553	708
120	Darby 118	AMC 346909	10553	710
121	Darby 119	AMC 346910	10553	712
122	Darby 120	AMC 346911	10553	714
123	Darby 121	AMC 346912	10553	716
124	Darby 122	AMC 346913	10553	718
125	Darby 123	AMC 346914	10553	720
126	Darby 124	AMC 346915	10553	722
127	Darby 125	AMC 346916	10553	724
128	Darby 126	AMC 346917	10553	726
129	Darby 127	AMC 346918	10553	728
130	Darby 128	AMC 346919	10553	730
131	Darby 129	AMC 346920	10553	732
132	Darby 130	AMC 346921	10553	734
133	Darby 131	AMC 346922	10553	736
134	Darby 132	AMC 346923	10553	738
135	Darby 133	AMC 346924	10553	740
136	Darby 134	AMC 346925	10553	742
137	Darby 135	AMC 346926	10553	744
138	Darby 136	AMC 346927	10553	746
139	Darby 137	AMC 346928	10553	748

RECEIVED
 STATE OFFICE
 JAN 21 2 49 PM '02
 ARIZONA



50/50

140	Darby 138	AMC 346929	10553	750
141	Darby 139	AMC 346930	10553	752
142	Darby 140	AMC 346931	10553	754
143	Darby 141	AMC 346932	10553	756
144	Darby 144	AMC 346935	10553	762
145	Darby 146	AMC 346937	10553	766
146	Darby 148	AMC 346939	10553	770
147	Darby 150	AMC 346941	10553	774
148	Darby 152	AMC 346943	10553	778
149	Darby 154	AMC 346945	10553	782
150	Darby 156	AMC 346947	10553	786
151	Darby 158	AMC 346949	10553	790
152	Darby 160	AMC 346951	10553	794
153	Darby 162	AMC 346953	10553	798
154	Darby 163	AMC 346954	10553	800
155	Darby 164	AMC 346955	10553	802
156	Darby 165	AMC 346956	10553	804
157	Darby 166	AMC 346957	10553	806
158	Darby 167	AMC 346958	10553	808
159	Darby 168	AMC 346959	10553	810
160	Darby 169	AMC 346960	10553	812
161	Darby 170	AMC 346961	10553	814
162	Darby 171	AMC 346962	10553	816
163	Darby 172	AMC 346963	10553	818
164	Darby 173	AMC 346964	10553	820
165	Darby 174	AMC 346965	10553	822
166	Darby 175	AMC 346966	10553	824
167	Darby 176	AMC 346967	10553	826
168	Darby 177	AMC 346968	10553	828
169	Darby 178	AMC 346969	10553	830
170	Darby 179	AMC 346970	10553	832
171	Darby 180	AMC 346971	10553	834
172	Darby 190	AMC 346981	10553	854
173	Darby 191	AMC 346982	10553	856
174	Darby 192	AMC 346983	10553	858
175	Darby 193	AMC 346984	10553	860
176	Darby 194	AMC 346985	10553	862
177	Darby 195	AMC 346986	10553	864
178	Darby 196	AMC 346987	10553	866
179	Darby 197	AMC 346988	10553	868
180	Darby 198	AMC 346989	10553	870
181	Darby 199	AMC 346990	10553	872
182	Darby 200	AMC 346991	10553	874
183	Darby 201	AMC 346992	10553	876
184	Darby 202	AMC 346993	10553	878
185	Darby 203	AMC 346994	10553	880
186	Darby 204	AMC 346995	10553	882
187	Darby 205	AMC 346996	10553	884
188	Darby 206	AMC 346997	10553	886
189	Darby 207	AMC 346998	10553	888

RECEIVED
 JUN 19 2007
 2:46 P
 ARIZONA



50/4c

190	Darby 226	AMC 347017	10553	926
191	Darby 227	AMC 347018	10553	928
192	Darby 228	AMC 347019	10553	930
193	Darby 229	AMC 347020	10553	932
194	Darby 230	AMC 347021	10553	934
195	Darby 231	AMC 347022	10553	936
196	Darby 241	AMC 347032	10553	956
197	Darby 242	AMC 347033	10553	958
198	Darby 243	AMC 347034	10553	960
199	Darby 244	AMC 347035	10553	962
200	Darby 245	AMC 347036	10553	964
201	Darby 246	AMC 347037	10553	966
202	Darby 247	AMC 347038	10553	968
203	Darby 248	AMC 347039	10553	970
204	Darby 249	AMC 347040	10553	972
205	Darby 250	AMC 347041	10553	974
206	Darby 251	AMC 347042	10553	976
207	Darby 252	AMC 347043	10553	978
208	Darby 256	AMC 347047	10553	986
209	Darby 257	AMC 347048	10553	988
210	Darby 258	AMC 347049	10553	990
211	Darby 261	AMC 347052	10553	996
212	Darby 263	AMC 347054	10553	1000
213	Darby 264	AMC 347055	10553	1002
214	Darby 265	AMC 347056	10553	1004
215	Darby 266	AMC 347057	10553	1006
216	Darby 267	AMC 347058	10553	1008
217	Darby 268	AMC 347059	10553	1010
218	Darby 269	AMC 347060	10553	1012
219	Darby 270	AMC 347061	10553	1014
220	Darby 271	AMC 347062	10553	1016
221	Darby 272	AMC 347063	10553	1018
222	Darby 273	AMC 347064	10553	1020
223	Darby 274	AMC 347065	10553	1022
224	Darby 275	AMC 347066	10553	1024
225	Darby 276	AMC 347067	10553	1026
226	Darby 277	AMC 347068	10553	1028
227	Darby 278	AMC 347069	10553	1030
228	Darby 279	AMC 347070	10553	1032
229	Darby 280	AMC 347071	10553	1034
230	Darby 281	AMC 347072	10553	1036
231	Darby 282	AMC 347073	10553	1038
232	Darby 283	AMC 347074	10553	1040
233	Darby 284	AMC 347075	10553	1042
234	Darby 285	AMC 347076	10553	1044
235	Darby 286	AMC 347077	10553	1046
236	Darby 287	AMC 347078	10553	1048
237	Darby 288	AMC 347079	10553	1050
238	Darby 289	AMC 347080	10553	1052
239	Darby 290	AMC 347081	10553	1054

RECEIVED
 JUN 21 2 49 PM '09
 HONOLULU, HAWAII
 HONOLULU, ARIZONA



50/50

240	Darby 291	AMC 347082	10553	1056
241	Darby 292	AMC 347083	10553	1058
242	Darby 293	AMC 347084	10553	1060
243	Darby 294	AMC 347085	10553	1062
244	Darby 295	AMC 347086	10553	1064



RECEIVED
 STATE OFFICE
 2009 DEC 21 P 2:49
 TUCSON, ARIZONA

5/5c

FILING RECEIPT

ENTITY NAME: FREEPORT-MCMORAN CORPORATION

DOCUMENT TYPE: AMENDMENT (DOMESTIC BUSINESS)
NAME

COUNTY: NEWY

FILED: 04/15/2008 DURATION: ***** CASH#: 080415000997 FILM #: 080415000896

FILER:

PHELPS DODGE CORPORATION
CORPORATE SECRETARY DEPT.
ONE NORTH CENTRAL AVE.
PHOENIX, AZ 85004

ADDRESS FOR PROCESS:

REGISTERED AGENT:



RECEIVED
FILM AZ STATE OFFICE
2009 DEC 21 P 2:46
PHOENIX, ARIZONA

SERVICE COMPANY: CORPORATION SERVICE COMPANY - 45

SERVICE CODE: 45

FEEs 245.00

FILING 60.00
TAX 0.00
CERT 0.00
COPIES 10.00
HANDLING 175.00

PAYMENTS 245.00

CASH 0.00
CHECK 0.00
CHARGE 0.00
DRAWDOWN 245.00
OPAL 0.00
REFUND 0.00

527608JBA

DOS-1025 (04/2007).

STATE OF NEW YORK

DEPARTMENT OF STATE

I hereby certify that the annexed copy has been compared with the original document in the custody of the Secretary of State and that the same is a true copy of said original.



WITNESS my hand and the official seal of the Department of State, at the City of Albany, on April 16, 2008.

Paul LaPointe

Paul LaPointe
Special Deputy Secretary of State

RECEIVED
CLERK OF STATE OFFICE
2009 DEC 21 P 2:46
PHOENIX, ARIZONA

080415000896

CSC 45

**CERTIFICATE OF AMENDMENT OF THE
CERTIFICATE OF INCORPORATION
OF
PHELPS DODGE CORPORATION
Under Section 805 of the Business Corporation Law**

I, Douglas N. Curraut II, being the Secretary of Phelps Dodge Corporation, a corporation formed under the laws of the State of New York (the "Corporation"), to effect the amendment of the Certificate of Incorporation of the Corporation, do hereby certify as follows:

1. The name of the Corporation is Phelps Dodge Corporation. The name under which the Corporation was formed was Copper Queen Consolidated Mining Company.
2. The Certificate of Incorporation of the Corporation was filed with the Department of State of the State of New York on August 10, 1885. A Restated Certificate of Incorporation was filed with such Department on May 1, 2007.
3. The Certificate of Incorporation is hereby further amended in accordance with Section 801 of the Business Corporation Law to change the Corporation's name.
4. Article FIRST of the Certificate of Incorporation of the Corporation as amended and supplemented to date, relating to the corporation name is hereby amended to read as:

FIRST: The name of the Corporation is Freeport-McMoRan Corporation.

5. In accordance with the applicable provisions of Section 708 and Section 807 of the Business Corporation Law of the State of New York, in lieu of a meeting and vote of the board of directors, the sole director of the Corporation has given written consent to approve this Certificate of Amendment and to recommend that the sole shareholder of the Corporation adopt this amendment of the Corporation's Certificate of Incorporation.
6. In lieu of a meeting and vote of the sole shareholder, the sole shareholder of the Corporation has given written consent to adoption of this Certificate of Amendment in accordance with the applicable provisions of Section 815 and Section 803 of the Business Corporation Law of the State of New York.

080415000896

RECEIVED
STATE OFFICE
2009 DEC 21 P 2:47
TUCSON, ARIZONA

IN WITNESS WHEREOF, I have executed this certificate, and affirm that the statements made herein are true under penalties of perjury, on this 11th day of April, 2008.


Douglas N. Curmalt II
Secretary

RECEIVED
ALMAZ STATE OFFICE
2009 DEC 21 P 2:47
PHOENIX, ARIZONA

080415000896

CERTIFICATE OF AMENDMENT OF THE
.. CERTIFICATE OF INCORPORATION
OF
PHELPS DODGE CORPORATION

Under Section 805 of the Business Corporation Law

RECEIVED
TULSA STATE OFFICE
2009 DEC 21 P 2:47
PHOENIX, ARIZONA

FILED

2008 APR 15 PM 4:21

Filed by: Phelps Dodge Corporation
Corporate Secretary Dept.
One North Central Ave.
Phoenix, AZ 85004

165
STATE OF NEW YORK
DEPARTMENT OF STATE

APR 15 2008

CUSTOMER REF. #
527608389A

FILED
AKS
NY

CSC 45
DRAW DOWN

997

ENTERED
JUN 19 2008
277

United States Department of the Interior
Bureau of Land Management
 BUSINESS & SUPPORT SVCS DIV
 ONE N CENTRAL AVE SUITE 800
 PHOENIX, AZ 85004 -4427
 Phone: (602) 417-9200

Receipt

No: 2057282

Transaction #: 2123401	
Date of Transaction: 12/21/2009	
CUSTOMER:	FREEPORT MCMORAN COPPER & GOLD 1 N CENTRAL AVE PHOENIX, AZ 85004-4414 US

LINE #	QTY	DESCRIPTION	REMARKS	UNIT PRICE	TOTAL
1	1.00	LOCATABLE MINERALS / MINING CLAIMS-NOT NEW-UNADJUD, ONE AUTH NO. ONLY / MINING CLAIM MONEY RECEIVED CASES: AMC349241/\$2820.00	TRF (282)	- n/a -	2820.00
TOTAL:					\$2,820.00

PAYMENT INFORMATION			
1	AMOUNT:	2820.00	POSTMARKED: N/A
	TYPE:	CHECK	RECEIVED: 12/21/2009
	CHECK NO:	668959	
	NAME:	FREEPORT MCMORAN COPPER & GOLD 1 N CENTRAL AVE PHOENIX AZ 85004-4414 US	

REMARKS

This receipt was generated by the automated BLM Collections and Billing System and is a paper representation of a portion of the official electronic record contained therein.



NOTICE!!

These documents have been scanned!

Do not place un-scanned documents beneath this notice!

Do not remove this notice from this file!

GPO Jacket No. 560-102
Print Order 61549
Rise Business Services, LLC
Job=AZ15 9/20/2019



Box Number= AZ15267



Claim Begin-End: AMC041648-AMC041661

4 Annual Filings



AZ15267-1

AMC041648-AMC044189

41648

67991

180088

332760

346820

349241

423777

425603

428474

August 1st, 2018

After recording, return to:
Freeport Minerals Corporation
Attn: C. Loder
333 North Central Avenue
Phoenix, AZ 85004

Bureau of Land Management
Arizona State Office
One North Central Avenue
Phoenix, AZ 85004

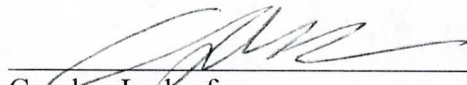
2018

NOTICE OF INTENT TO HOLD MINING CLAIMS AND PAYMENT OF BLM MAINTENANCE FEE

Re: Payment of Annual Claim Maintenance Fee

Dear Sir or Madam:

This will serve as notice that Freeport Minerals Corporation, whose address for purposes of this filing is Land and Water Department, 333 North Central Ave., 24th Floor, Phoenix, Arizona 85004, intends to hold the mining claims and/or mill sites described on Exhibit A attached hereto for the assessment year ending at 12 o'clock, noon, on September 1, 2019 by payment of the annual maintenance fee of \$155 per claim or site. Payment of such amount is made herewith for such assessment year for each of the claims and sites, the name, and BLM serial number with the book and page or index number of recording of the location notice in the official records of Pima County, Arizona, of which, is set forth on Exhibit A attached hereto and by this reference incorporated herein.



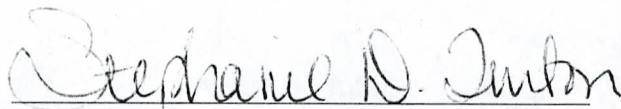
Carolyn Loder for
Freeport Minerals Corporation.

State of Arizona)
) ss.
County of Maricopa)

The foregoing instrument was acknowledged before me on August 1st, 2018, by Carolyn Loder, on behalf of Freeport Minerals Corporation.

(Seal)





Stephanie D. Turton
Notary Public
My commission expires: 11-18-2019



EXHIBIT A

County: Pima

State: AZ

BLM Serial #	Claim Name	Original Recording		Amended Recording		Location
		Recording #	Page #	Recording #	Page #	
AMC 041648	Phila	YY	627			SEC28-T12S-R06W
AMC 041649	Phila No. 1	ZZ	139			SEC28-T12S-R06W
AMC 041650	Phila No. 2	ZZ	140			SEC28-T12S-R06W
AMC 041651	Alfred No. 2	WW	514	YY	547	SEC28-T12S-R06W
AMC 041652	White Apex	WW	516	YY	550	SEC28-T12S-R06W
AMC 041653	Daisy	WW	512	YY	553	SEC28-T12S-R06W
AMC 041654	Daisy No. 1	WW	513	YY	554	SEC28-T12S-R06W
AMC 041655	Copper No. 1	XX	595	YY	551	SEC27-T12S-R06W
AMC 041656	New Copper No. 2	371	243			SEC28-T12S-R06W
AMC 041657	Last Wedge	XX	598	521	231	SEC27-T12S-R06W
AMC 041658	Fracture	LLL	289	518	124	SEC27-T12S-R06W
AMC 041659	Fracture No. 1	LLL	365			SEC27-T12S-R06W
AMC 067991	Copper Ridge #6	SS	587			SEC35-T12S-R06W
AMC 067992	Copper Ridge #7	SS	588			SEC35-T12S-R06W
AMC 067993	Copper Ridge #9	SS	595			SEC36-T12S-R06W
AMC 067994	Copper Ridge #11	SS	585			SEC35-T12S-R06W
AMC 180090	MARGIE 3	6808	600			SEC25-T12S-R06W
AMC 180096	MARGIE 9	6808	612			SEC25-T12S-R06W
AMC 180097	MARGIE 10	6808	614			SEC25-T12S-R06W
AMC 180098	MARGIE 11	6808	616			SEC25-T12S-R06W
AMC 180099	MARGIE 12	6808	618			SEC25-T12S-R06W
AMC 180100	MARGIE 13	6808	620			SEC26-T12S-R06W
AMC 180101	MARGIE 14	6808	622			SEC26-T12S-R06W
AMC 180102	MARGIE 19	6808	624			SEC26-T12S-R06W
AMC 180103	MARGIE 20	6808	626			SEC26-T12S-R06W
AMC 180104	MARGIE 21	6808	628			SEC26-T12S-R06W
AMC 332760	AJ 1	9998	324			SEC28-T12S-R06W
AMC 332761	AJ 2	9998	328			SEC27-T12S-R06W
AMC 332762	AJ 3	9998	330			SEC27-T12S-R06W
AMC 332763	AJ 4	9998	332			SEC27-T12S-R06W
AMC 346820	Darby 1	10553	532			SEC07-T12S-R05W
AMC 346821	Darby 2	10553	534			SEC07-T12S-R05W
AMC 346822	Darby 3	10553	536			SEC07-T12S-R05W
AMC 346823	Darby 4	10553	538			SEC07-T12S-R05W
AMC 346824	Darby 5	10553	540			SEC07-T12S-R05W
AMC 346825	Darby 6	10553	542			SEC07-T12S-R05W
AMC 346826	Darby 7	10553	544			SEC07-T12S-R05W
AMC 346827	Darby 8	10553	546			SEC07-T12S-R05W

Date: 10/30/2017

Page 1

EXHIBIT A

County: Pima

State: AZ

<u>BLM Serial #</u>	<u>Claim Name</u>	<u>Original Recording</u>		<u>Amended Recording</u>		<u>Location</u>
		<u>Recording #</u>	<u>Page #</u>	<u>Recording #</u>	<u>Page #</u>	
AMC 346828	Darby 9	10553	548			SEC07-T12S-R05W
AMC 346829	Darby 10	10553	550			SEC07-T12S-R05W
AMC 346830	Darby 11	10553	552			SEC07-T12S-R05W
AMC 346831	Darby 12	10553	554			SEC07-T12S-R05W
AMC 346832	Darby 13	10553	556			SEC07-T12S-R05W
AMC 346833	Darby 14	10553	558			SEC07-T12S-R05W
AMC 346834	Darby 15	10553	560			SEC07-T12S-R05W
AMC 346835	Darby 16	10553	562			SEC07-T12S-R05W
AMC 346836	Darby 17	10553	564			SEC07-T12S-R05W
AMC 346837	Darby 18	10553	566			SEC07-T12S-R05W
AMC 346838	Darby 19	10553	568			SEC07-T12S-R05W
AMC 346839	Darby 20	10553	570			SEC07-T12S-R05W
AMC 346840	Darby 21	10553	572			SEC07-T12S-R05W
AMC 346841	Darby 22	10553	574			SEC07-T12S-R05W
AMC 346842	Darby 23	10553	576			SEC07-T12S-R05W
AMC 346843	Darby 24	10553	578			SEC07-T12S-R05W
AMC 346844	Darby 25	10553	580			SEC07-T12S-R05W
AMC 346845	Darby 26	10553	582			SEC07-T12S-R05W
AMC 346846	Darby 27	10553	584			SEC07-T12S-R05W
AMC 346847	Darby 28	10553	586			SEC07-T12S-R05W
AMC 346848	Darby 29	10553	588			SEC07-T12S-R05W
AMC 346849	Darby 30	10553	590			SEC07-T12S-R05W
AMC 346850	Darby 31	10553	592			SEC07-T12S-R05W
AMC 346851	Darby 32	10553	594			SEC07-T12S-R05W
AMC 346852	Darby 33	10553	596			SEC18-T12S-R05W
AMC 346853	Darby 34	10553	598			SEC18-T12S-R05W
AMC 346854	Darby 35	10553	600			SEC18-T12S-R05W
AMC 346855	Darby 36	10553	602			SEC18-T12S-R05W
AMC 346856	Darby 37	10553	604			SEC18-T12S-R05W
AMC 346857	Darby 38	10553	606			SEC18-T12S-R05W
AMC 346858	Darby 39	10553	608			SEC18-T12S-R05W
AMC 346859	Darby 40	10553	610			SEC18-T12S-R05W
AMC 346860	Darby 41	10553	612			SEC18-T12S-R05W
AMC 346861	Darby 42	10553	614			SEC18-T12S-R05W
AMC 346862	Darby 43	10553	616			SEC18-T12S-R05W
AMC 346863	Darby 44	10553	618			SEC18-T12S-R05W
AMC 346864	Darby 45	10553	620			SEC18-T12S-R05W
AMC 346865	Darby 46	10553	622			SEC18-T12S-R05W

Date: 10/30/2017

Page 2

EXHIBIT A

County: Pima

State: AZ

<u>BLM Serial #</u>	<u>Claim Name</u>	<u>Original Recording</u>		<u>Amended Recording</u>		<u>Location</u>
		<u>Recording #</u>	<u>Page #</u>	<u>Recording #</u>	<u>Page #</u>	
AMC 346866	Darby 47	10553	624			SEC18-T12S-R05W
AMC 346867	Darby 48	10553	626			SEC18-T12S-R05W
AMC 346868	Darby 49	10553	628			SEC18-T12S-R05W
AMC 346869	Darby 50	10553	630			SEC18-T12S-R05W
AMC 346870	Darby 51	10553	632			SEC18-T12S-R05W
AMC 346871	Darby 52	10553	634			SEC18-T12S-R05W
AMC 346872	Darby 53	10553	636			SEC18-T12S-R05W
AMC 346873	Darby 54	10553	638			SEC18-T12S-R05W
AMC 346874	Darby 55	10553	640			SEC18-T12S-R05W
AMC 346875	Darby 56	10553	642			SEC18-T12S-R05W
AMC 346876	Darby 57	10553	644			SEC18-T12S-R05W
AMC 346877	Darby 58	10553	646			SEC18-T12S-R05W
AMC 346878	Darby 59	10553	648			SEC18-T12S-R05W
AMC 346879	Darby 60	10553	650			SEC18-T12S-R05W
AMC 346880	Darby 61	10553	652			SEC18-T12S-R05W
AMC 346881	Darby 62	10553	654			SEC18-T12S-R05W
AMC 346882	Darby 63	10553	656			SEC18-T12S-R05W
AMC 346883	Darby 64	10553	658			SEC18-T12S-R05W
AMC 346884	Darby 65	10553	660			SEC19-T12S-R05W
AMC 346885	Darby 66	10553	662			SEC19-T12S-R05W
AMC 346886	Darby 67	10553	664			SEC19-T12S-R05W
AMC 346887	Darby 68	10553	666			SEC19-T12S-R05W
AMC 346888	Darby 69	10553	668			SEC19-T12S-R05W
AMC 346889	Darby 70	10553	670			SEC19-T12S-R05W
AMC 346890	Darby 71	10553	672			SEC19-T12S-R05W
AMC 346891	Darby 72	10553	674			SEC19-T12S-R05W
AMC 346892	Darby 101	10553	676			SEC08-T12S-R05W
AMC 346893	Darby 102	10553	678			SEC08-T12S-R05W
AMC 346894	Darby 103	10553	680			SEC08-T12S-R05W
AMC 346895	Darby 104	10553	682			SEC08-T12S-R05W
AMC 346896	Darby 105	10553	684			SEC08-T12S-R05W
AMC 346897	Darby 106	10553	686			SEC08-T12S-R05W
AMC 346898	Darby 107	10553	688			SEC08-T12S-R05W
AMC 346899	Darby 108	10553	690			SEC08-T12S-R05W
AMC 346900	Darby 109	10553	692			SEC08-T12S-R05W
AMC 346901	Darby 110	10553	694			SEC17-T12S-R05W
AMC 346902	Darby 111	10553	696			SEC17-T12S-R05W
AMC 346903	Darby 112	10553	698			SEC17-T12S-R05W

Date: 10/30/2017

Page 3

EXHIBIT A

County: Pima

State: AZ

<u>BLM Serial #</u>	<u>Claim Name</u>	<u>Original Recording</u>		<u>Amended Recording</u>		<u>Location</u>
		<u>Recording #</u>	<u>Page #</u>	<u>Recording #</u>	<u>Page #</u>	
AMC 346904	Darby 113	10553	700			SEC17-T12S-R05W
AMC 346905	Darby 114	10553	702			SEC17-T12S-R05W
AMC 346906	Darby 115	10553	704			SEC17-T12S-R05W
AMC 346907	Darby 116	10553	706			SEC17-T12S-R05W
AMC 346908	Darby 117	10553	708			SEC17-T12S-R05W
AMC 346909	Darby 118	10553	710			SEC17-T12S-R05W
AMC 346910	Darby 119	10553	712			SEC20-T12S-R05W
AMC 346911	Darby 120	10553	714			SEC20-T12S-R05W
AMC 346912	Darby 121	10553	716			SEC18-T12S-R05W
AMC 346913	Darby 122	10553	718			SEC18-T12S-R05W
AMC 346914	Darby 123	10553	720			SEC18-T12S-R05W
AMC 346915	Darby 124	10553	722			SEC18-T12S-R05W
AMC 346916	Darby 125	10553	724			SEC18-T12S-R05W
AMC 346917	Darby 126	10553	726			SEC18-T12S-R05W
AMC 346918	Darby 127	10553	728			SEC18-T12S-R05W
AMC 346919	Darby 128	10553	730			SEC18-T12S-R05W
AMC 346920	Darby 129	10553	732			SEC18-T12S-R05W
AMC 346921	Darby 130	10553	734			SEC19-T12S-R05W
AMC 346922	Darby 131	10553	736			SEC19-T12S-R05W
AMC 346923	Darby 132	10553	738			SEC19-T12S-R05W
AMC 346924	Darby 133	10553	740			SEC19-T12S-R05W
AMC 346925	Darby 134	10553	742			SEC19-T12S-R05W
AMC 346926	Darby 135	10553	744			SEC19-T12S-R05W
AMC 346927	Darby 136	10553	746			SEC19-T12S-R05W
AMC 346928	Darby 137	10553	748			SEC19-T12S-R05W
AMC 346929	Darby 138	10553	750			SEC19-T12S-R05W
AMC 346930	Darby 139	10553	752			SEC19-T12S-R05W
AMC 346931	Darby 140	10553	754			SEC19-T12S-R05W
AMC 346932	Darby 141	10553	756			SEC19-T12S-R05W
AMC 346935	Darby 144	10553	762			SEC28-T12S-R06W
AMC 346937	Darby 146	10553	766			SEC33-T12S-R06W
AMC 346939	Darby 148	10553	770			SEC33-T12S-R06W
AMC 346941	Darby 150	10553	774			SEC33-T12S-R06W
AMC 346943	Darby 152	10553	778			SEC33-T12S-R06W
AMC 346945	Darby 154	10553	782			SEC33-T12S-R06W
AMC 346947	Darby 156	10553	786			SEC33-T12S-R06W
AMC 346949	Darby 158	10553	790			SEC33-T12S-R06W
AMC 346951	Darby 160	10553	794			SEC33-T12S-R06W

Date: 10/30/2017

Page 4

RECEIVED
 STATE OFFICE
 PIMA COUNTY
 ARIZONA
 10/30/2017

EXHIBIT A

County: Pima

State: AZ

<u>BLM Serial #</u>	<u>Claim Name</u>	<u>Original Recording</u>		<u>Amended Recording</u>		<u>Location</u>
		<u>Recording #</u>	<u>Page #</u>	<u>Recording #</u>	<u>Page #</u>	
AMC 346953 7	Darby 162	10553	798			SEC33-T12S-R06W
AMC 346954	Darby 163	10553	800			SEC28-T12S-R06W
AMC 346955	Darby 164	10553	802			SEC33-T12S-R06W
AMC 346956	Darby 165	10553	804			SEC33-T12S-R06W
AMC 346957	Darby 166	10553	806			SEC33-T12S-R06W
AMC 346958	Darby 167	10553	808			SEC33-T12S-R06W
AMC 346959	Darby 168	10553	810			SEC33-T12S-R06W
AMC 346960	Darby 169	10553	812			SEC33-T12S-R06W
AMC 346961	Darby 170	10553	814			SEC33-T12S-R06W
AMC 346962	Darby 171	10553	816			SEC33-T12S-R06W
AMC 346963	Darby 172	10553	818			SEC33-T12S-R06W
AMC 346964	Darby 173	10553	820			SEC34-T12S-R06W
AMC 346965	Darby 174	10553	822			SEC34-T12S-R06W
AMC 346966	Darby 175	10553	824			SEC34-T12S-R06W
AMC 346967	Darby 176	10553	826			SEC34-T12S-R06W
AMC 346968	Darby 177	10553	828			SEC34-T12S-R06W
AMC 346969	Darby 178	10553	830			SEC34-T12S-R06W
AMC 346970	Darby 179	10553	832			SEC34-T12S-R06W
AMC 346971	Darby 180	10553	834			SEC34-T12S-R06W
AMC 346981 7	Darby 190	10553	854			SEC34-T12S-R06W
AMC 346982	Darby 191	10553	856			SEC34-T12S-R06W
AMC 346983	Darby 192	10553	858			SEC34-T12S-R06W
AMC 346984	Darby 193	10553	860			SEC34-T12S-R06W
AMC 346985	Darby 194	10553	862			SEC34-T12S-R06W
AMC 346986	Darby 195	10553	864			SEC34-T12S-R06W
AMC 346987	Darby 196	10553	866			SEC34-T12S-R06W
AMC 346988	Darby 197	10553	868			SEC34-T12S-R06W
AMC 346989	Darby 198	10553	870			SEC34-T12S-R06W
AMC 346990	Darby 199	10553	872			SEC34-T12S-R06W
AMC 346991	Darby 200	10553	874			SEC34-T12S-R06W
AMC 346992	Darby 201	10553	876			SEC34-T12S-R06W
AMC 346993	Darby 202	10553	878			SEC34-T12S-R06W
AMC 346994	Darby 203	10553	880			SEC34-T12S-R06W
AMC 346995	Darby 204	10553	882			SEC34-T12S-R06W
AMC 346996	Darby 205	10553	884			SEC34-T12S-R06W
AMC 346997	Darby 206	10553	886			SEC34-T12S-R06W
AMC 346998	Darby 207	10553	888			SEC34-T12S-R06W
AMC 347017 4	Darby 226	10553	926			SEC34-T12S-R06W

Date: 10/30/2017

RECEIVED
 PIMA STATE OFFICE
 PHOENIX, ARIZONA
 10/30/17

EXHIBIT A

County: Pima

State: AZ

BLM Serial #	Claim Name	Original Recording		Amended Recording		Location
		Recording #	Page #	Recording #	Page #	
AMC 347018	Darby 227	10553	928			SEC34-T12S-R06W
AMC 347019	Darby 228	10553	930			SEC34-T12S-R06W
AMC 347020	Darby 229	10553	932			SEC34-T12S-R06W
AMC 347021	Darby 230	10553	934			SEC34-T12S-R06W
AMC 347022	Darby 231	10553	936			SEC34-T12S-R06W
AMC 347032	Darby 241	10553	956			SEC35-T12S-R06W
AMC 347033	Darby 242	10553	958			SEC35-T12S-R06W
AMC 347034	Darby 243	10553	960			SEC35-T12S-R06W
AMC 347035	Darby 244	10553	962			SEC35-T12S-R06W
AMC 347036	Darby 245	10553	964			SEC35-T12S-R06W
AMC 347037	Darby 246	10553	966			SEC35-T12S-R06W
AMC 347038	Darby 247	10553	968			SEC35-T12S-R06W
AMC 347039	Darby 248	10553	970			SEC35-T12S-R06W
AMC 347040	Darby 249	10553	972			SEC35-T12S-R06W
AMC 347041	Darby 250	10553	974			SEC35-T12S-R06W
AMC 347042	Darby 251	10553	976			SEC35-T12S-R06W
AMC 347043	Darby 252	10553	978			SEC35-T12S-R06W
AMC 347044	Darby 253 (A)	10553	980	13625	337	SEC35-T12S-R06W
AMC 347045	Darby 254 (A)	10553	982	13625	339	SEC35-T12S-R06W
AMC 347046	Darby 255 (A)	10553	984	13625	341	SEC35-T12S-R06W
AMC 347047	Darby 256	10553	986			SEC35-T12S-R06W
AMC 347048	Darby 257	10553	988			SEC35-T12S-R06W
AMC 347049	Darby 258	10553	990			SEC35-T12S-R06W
AMC 347050	Darby 259 (A)	10553	992	13625	343	SEC35-T12S-R06W
AMC 347051	Darby 260 (A)	10553	994	13625	345	SEC36-T12S-R06W
AMC 347052	Darby 261	10553	996			SEC36-T12S-R06W
AMC 347053	Darby 262 (A)	10553	998	13625	347	SEC36-T12S-R06W
AMC 347054	Darby 263	10553	1000			SEC36-T12S-R06W
AMC 347055	Darby 264	10553	1002			SEC36-T12S-R06W
AMC 347056	Darby 265	10553	1004			SEC36-T12S-R06W
AMC 347057	Darby 266	10553	1006			SEC36-T12S-R06W
AMC 347058	Darby 267	10553	1008			SEC36-T12S-R06W
AMC 347059	Darby 268	10553	1010			SEC36-T12S-R06W
AMC 347060	Darby 269	10553	1012			SEC36-T12S-R06W
AMC 347061	Darby 270	10553	1014			SEC36-T12S-R06W
AMC 347062	Darby 271	10553	1016			SEC36-T12S-R06W
AMC 347063	Darby 272	10553	1018			SEC36-T12S-R06W
AMC 347064	Darby 273	10553	1020			SEC36-T12S-R06W

Date: 10/30/2017

RECEIVED
 PIMA COUNTY
 OFFICE OF THE
 COUNTY CLERK
 10/30/2017

EXHIBIT A

County: Pima

State: AZ

<u>BLM Serial #</u>	<u>Claim Name</u>	<u>Original Recording</u>		<u>Amended Recording</u>		<u>Location</u>
		<u>Recording #</u>	<u>Page #</u>	<u>Recording #</u>	<u>Page #</u>	
AMC 347065	Darby 274	10553	1022			SEC36-T12S-R06W
AMC 347066	Darby 275	10553	1024			SEC36-T12S-R06W
AMC 347067	Darby 276	10553	1026			SEC36-T12S-R06W
AMC 347068	Darby 277	10553	1028			SEC36-T12S-R06W
AMC 347069	Darby 278	10553	1030			SEC31-T12S-R05W
AMC 347070	Darby 279	10553	1032			SEC36-T12S-R06W
AMC 347071	Darby 280	10553	1034			SEC31-T12S-R05W
AMC 347072	Darby 281	10553	1036			SEC36-T12S-R06W
AMC 347073	Darby 282	10553	1038			SEC31-T12S-R05W
AMC 347074	Darby 283	10553	1040			SEC36-T12S-R06W
AMC 347075	Darby 284	10553	1042			SEC31-T12S-R05W
AMC 347076	Darby 285	10553	1044			SEC36-T12S-R06W
AMC 347077	Darby 286	10553	1046			SEC31-T12S-R05W
AMC 347078	Darby 287	10553	1048			SEC36-T12S-R06W
AMC 347079	Darby 288	10553	1050			SEC31-T12S-R05W
AMC 347080	Darby 289	10553	1052			SEC36-T12S-R06W
AMC 347081	Darby 290	10553	1054			SEC31-T12S-R05W
AMC 347082	Darby 291	10553	1056			SEC36-T12S-R06W
AMC 347083	Darby 292	10553	1058			SEC31-T12S-R05W
AMC 347084	Darby 293	10553	1060			SEC36-T12S-R06W
AMC 347085	Darby 294	10553	1062			SEC31-T12S-R05W
AMC 347086	Darby 295	10553	1064			SEC34-T12S-R06W
AMC 349241	Darby 300	10680	2286			SEC12-T12S-R06W
AMC 349242	Darby 301	10680	2288			SEC12-T12S-R06W
AMC 349243	Darby 302	10680	2290			SEC12-T12S-R06W
AMC 349244	Darby 303	10680	2292			SEC12-T12S-R06W
AMC 349245	Darby 304	10680	2294			SEC12-T12S-R06W
AMC 349246	Darby 305	10680	2296			SEC12-T12S-R06W
AMC 349247	Darby 306	10680	2298			SEC12-T12S-R06W
AMC 349248	Darby 307	10680	2300			SEC12-T12S-R06W
AMC 349249	Darby 308	10680	2302			SEC01-T12S-R06W
AMC 349250	Darby 309	10680	2304			SEC01-T12S-R06W
AMC 349251	Darby 310	10680	2306			SEC01-T12S-R06W
AMC 349252	Darby 311	10680	2308			SEC01-T12S-R06W
AMC 349253	Darby 312	10680	2310			SEC01-T12S-R06W
AMC 349254	Darby 313	10680	2312			SEC01-T12S-R06W
AMC 349255	Darby 314	10680	2314			SEC01-T12S-R06W
AMC 349256	Darby 315	10680	2316			SEC01-T12S-R06W

Date: 10/30/2017

Page 7

RECEIVED
 OCT 31 2017
 COUNTY OF PIMA
 RECORDS & ADMINISTRATION

EXHIBIT A

County: Pima

State: AZ

<u>BLM Serial #</u>	<u>Claim Name</u>	<u>Original Recording</u>		<u>Amended Recording</u>		<u>Location</u>
		<u>Recording #</u>	<u>Page #</u>	<u>Recording #</u>	<u>Page #</u>	
AMC 349257	Darby 316	10680	2318			SEC01-T12S-R06W
AMC 349258	Darby 317	10680	2320			SEC01-T12S-R06W
AMC 349259	Darby 318	10680	2322			SEC06-T12S-R05W
AMC 349260	Darby 319	10680	2324			SEC06-T12S-R05W
AMC 349261	Darby 320	10680	2326			SEC06-T12S-R05W
AMC 349262	Darby 321	10680	2328			SEC06-T12S-R05W
AMC 349263	Darby 322	10680	2330			SEC06-T12S-R05W
AMC 349264	Darby 323	10680	2332			SEC06-T12S-R05W
AMC 349265	Darby 324	10680	2334			SEC06-T12S-R05W
AMC 349266	Darby 325	10680	2336			SEC06-T12S-R05W
AMC 349267	Darby 326	10680	2338			SEC06-T12S-R05W
AMC 349268	Darby 327	10680	2340			SEC06-T12S-R05W
AMC 349269	Darby 328	10680	2342			SEC06-T12S-R05W
AMC 349270	Darby 329	10680	2344			SEC06-T12S-R05W
AMC 349271	Darby 330	10680	2346			SEC06-T12S-R05W
AMC 349272	Darby 331	10680	2348			SEC06-T12S-R05W
AMC 349273	Darby 332	10680	2350			SEC06-T12S-R05W
AMC 349274	Darby 333	10680	2352			SEC06-T12S-R05W
AMC 349275	Darby 334	10680	2354			SEC06-T12S-R05W
AMC 349276	Darby 335	10680	2356			SEC06-T12S-R05W
AMC 349277	Darby 336	10680	2358			SEC06-T12S-R05W
AMC 349278	Darby 337	10680	2360			SEC06-T12S-R05W
AMC 423777	J100	20131791459				SEC01-T12S-R06W
AMC 423778	J101	20131791460				SEC01-T12S-R06W
AMC 423779	J102	20131791461				SEC01-T12S-R06W
AMC 423780	J103	20131791462				SEC01-T12S-R06W
AMC 423781	J104	20131791463				SEC01-T12S-R06W
AMC 423782	J105	20131791464				SEC01-T12S-R06W
AMC 423783	J106	20131791465				SEC01-T12S-R06W
AMC 423784	J107	20131791466				SEC01-T12S-R06W
AMC 423785	J108	20131791467				SEC01-T12S-R06W
AMC 423786	J109	20131791468				SEC01-T12S-R06W
AMC 423787	J110	20131791469				SEC06-T12S-R05W
AMC 423788	J111	20131791470				SEC06-T12S-R05W
AMC 423789	J112	20131791471				SEC06-T12S-R05W
AMC 423790	J113	20131791472				SEC06-T12S-R05W
AMC 423791	J114	20131791473				SEC06-T12S-R05W
AMC 423792	J115	20131791474				SEC06-T12S-R05W

Date: 10/30/2017

RECEIVED
 PIMA COUNTY
 RECORDS DEPARTMENT
 10/30/2017

EXHIBIT A

County: Pima

State: AZ

<u>BLM Serial #</u>	<u>Claim Name</u>	<u>Original Recording</u>		<u>Amended Recording</u>		<u>Location</u>
		<u>Recording #</u>	<u>Page #</u>	<u>Recording #</u>	<u>Page #</u>	
AMC 423793	J116	20131791475				SEC06-T12S-R05W
AMC 423794	J117	20131791476				SEC06-T12S-R05W
AMC 423795	J118	20131791477				SEC06-T12S-R05W
AMC 423796	J119	20131791478				SEC06-T12S-R05W
AMC 423797	J120	20131791479				SEC06-T12S-R05W
AMC 423798	J121	20131791480				SEC06-T12S-R05W
AMC 423799	J122	20131791481				SEC06-T12S-R05W
AMC 423800	J123	20131791482				SEC06-T12S-R05W
AMC 423801	J124	20131791483				SEC05-T12S-R05W
AMC 423802	K100	20131791484				SEC06-T12S-R05W
AMC 423803	K101	20131791485				SEC06-T12S-R05W
AMC 423804	K102	20131791486				SEC06-T12S-R05W
AMC 423805	K103	20131791487				SEC05-T12S-R05W
AMC 423806	K104	20131791488				SEC06-T12S-R05W
AMC 423807	K105	20131791489				SEC06-T12S-R05W
AMC 423808	K106	20131791490				SEC06-T12S-R05W
AMC 423809	K107	20131791491				SEC05-T12S-R05W
AMC 423810	K108	20131791492				SEC06-T12S-R05W
AMC 423811	K109	20131791493				SEC06-T12S-R05W
AMC 423812	K110	20131791494				SEC06-T12S-R05W
AMC 423813	K111	20131791495				SEC05-T12S-R05W
AMC 423814	K112	20131791496				SEC06-T12S-R05W
AMC 423815	K113	20131791497				SEC06-T12S-R05W
AMC 423816	K114	20131791498				SEC06-T12S-R05W
AMC 423817	K115	20131791499				SEC06-T12S-R05W
AMC 423818	K116	20131791500				SEC06-T12S-R05W
AMC 423819	K117	20131791501				SEC06-T12S-R05W
AMC 423820	K118	20131791502				SEC06-T12S-R05W
AMC 423821	K119	20131791503				SEC06-T12S-R05W
AMC 423822	K120	20131791504				SEC06-T12S-R05W
AMC 423823	K121	20131791505				SEC06-T12S-R05W
AMC 423824	K122	20131791506				SEC06-T12S-R05W
AMC 423825	K123	20131791507				SEC05-T12S-R05W
AMC 423826	K124	20131791508				SEC06-T12S-R05W
AMC 423827	K125	20131791509				SEC06-T12S-R05W
AMC 423828	K126	20131791510				SEC06-T12S-R05W
AMC 423829	K127	20131791511				SEC05-T12S-R05W
AMC 423830	B100	20131791312				SEC01-T12S-R06W

Date: 10/30/2017

RECEIVED
 P. M. AZ STATE OFFICE
 10/30/2017

EXHIBIT A

County: Pima

State: AZ

BLM Serial #	Claim Name	Original Recording		Amended Recording		Location
		Recording #	Page #	Recording #	Page #	
AMC 423831	B101	20131791313				SEC01-T12S-R06W
AMC 423832	B102	20131791314				SEC01-T12S-R06W
AMC 423833	B103	20131791315				SEC01-T12S-R06W
AMC 423834	B104	20131791316				SEC01-T12S-R06W
AMC 423835	B105	20131791317				SEC01-T12S-R06W
AMC 423836	B106	20131791318				SEC01-T12S-R06W
AMC 423837	B107	20131791319				SEC01-T12S-R06W
AMC 423838	B108	20131791320				SEC01-T12S-R06W
AMC 423839	B109	20131791321				SEC01-T12S-R06W
AMC 423840	B110	20131791322				SEC06-T12S-R05W
AMC 423841	B111	20131791323				SEC06-T12S-R05W
AMC 423842	B112	20131791324				SEC06-T12S-R05W
AMC 423843	B113	20131791325				SEC06-T12S-R05W
AMC 423844	B114	20131791326				SEC06-T12S-R05W
AMC 423845	B115	20131791327				SEC06-T12S-R05W
AMC 423846	B116	20131791328				SEC06-T12S-R05W
AMC 423847	B117	20131791329				SEC06-T12S-R05W
AMC 423848	B118	20131791330				SEC06-T12S-R05W
AMC 423849	B119	20131791331				SEC06-T12S-R05W
AMC 423850	B120	20131791332				SEC06-T12S-R05W
AMC 423851	B121	20131791333				SEC01-T12S-R06W
AMC 423852	B122	20131791334				SEC01-T12S-R06W
AMC 423853	B123	20131791335				SEC01-T12S-R06W
AMC 423854	B124	20131791336				SEC01-T12S-R06W
AMC 423855	B125	20131791337				SEC01-T12S-R06W
AMC 423856	B126	20131791338				SEC01-T12S-R06W
AMC 423857	B127	20131791339				SEC01-T12S-R06W
AMC 423858	B128	20131791340				SEC01-T12S-R06W
AMC 423859	B129	20131791341				SEC01-T12S-R06W
AMC 423860	B130	20131791342				SEC01-T12S-R06W
AMC 423861	B131	20131791343				SEC06-T12S-R05W
AMC 423862	B132	20131791344				SEC06-T12S-R05W
AMC 423863	B133	20131791345				SEC06-T12S-R05W
AMC 423864	B134	20131791346				SEC06-T12S-R05W
AMC 423865	B135	20131791347				SEC06-T12S-R05W
AMC 423866	B136	20131791348				SEC06-T12S-R05W
AMC 423867	B137	20131791349				SEC06-T12S-R05W
AMC 423868	B138	20131791350				SEC06-T12S-R05W

PHOENIX, ARIZONA
 2017 AUG - 9
 10:11 AM
 A-10-11
 10-11-17

Date: 10/30/2017

EXHIBIT A

County: Pima

State: AZ

<u>BLM Serial #</u>	<u>Claim Name</u>	<u>Original Recording</u>		<u>Amended Recording</u>		<u>Location</u>
		<u>Recording #</u>	<u>Page #</u>	<u>Recording #</u>	<u>Page #</u>	
AMC 423869	B139	20131791351				SEC06-T12S-R05W
AMC 423870	B140	20131791352				SEC06-T12S-R05W
AMC 423871	B141	20131791353				SEC06-T12S-R05W
AMC 423872	B142	20131791354				SEC01-T12S-R06W
AMC 423873	B143	20131791355				SEC01-T12S-R06W
AMC 423874	B144	20131791356				SEC01-T12S-R06W
AMC 423875	B145	20131791357				SEC01-T12S-R06W
AMC 423876	B146	20131791358				SEC01-T12S-R06W
AMC 423877	B147	20131791359				SEC01-T12S-R06W
AMC 423878	B148	20131791360				SEC01-T12S-R06W
AMC 423879	B149	20131791361				SEC01-T12S-R06W
AMC 423880	B150	20131791362				SEC01-T12S-R06W
AMC 423881	B151	20131791363				SEC01-T12S-R06W
AMC 423882	B152	20131791364				SEC06-T12S-R05W
AMC 423883	B153	20131791365				SEC06-T12S-R05W
AMC 423884	B154	20131791366				SEC06-T12S-R05W
AMC 423885	B155	20131791367				SEC06-T12S-R05W
AMC 423886	B156	20131791368				SEC06-T12S-R05W
AMC 423887	B157	20131791369				SEC06-T12S-R05W
AMC 423888	B158	20131791370				SEC06-T12S-R05W
AMC 423889	B159	20131791371				SEC06-T12S-R05W
AMC 423890	B160	20131791372				SEC06-T12S-R05W
AMC 423891	B161	20131791373				SEC06-T12S-R05W
AMC 423892	B162	20131791374				SEC06-T12S-R05W
AMC 423893	B163	20131791375				SEC01-T12S-R06W
AMC 423894	B164	20131791376				SEC01-T12S-R06W
AMC 423895	B165	20131791377				SEC01-T12S-R06W
AMC 423896	B166	20131791378				SEC01-T12S-R06W
AMC 423897	B167	20131791379				SEC01-T12S-R06W
AMC 423898	B168	20131791380				SEC01-T12S-R06W
AMC 423899	B169	20131791381				SEC01-T12S-R06W
AMC 423900	B170	20131791382				SEC01-T12S-R06W
AMC 423901	B171	20131791383				SEC01-T12S-R06W
AMC 423902	B172	20131791384				SEC01-T12S-R06W
AMC 423903	B173	20131791385				SEC06-T12S-R05W
AMC 423904	B174	20131791386				SEC06-T12S-R05W
AMC 423905	B175	20131791387				SEC06-T12S-R05W
AMC 423906	B176	20131791388				SEC06-T12S-R05W

Date: 10/30/2017

Page 11

RECEIVED
 STATE OF ARIZONA
 DEPARTMENT OF LAND
 AND WATER
 10/30/2017

EXHIBIT A

County: Pima

State: AZ

<u>BLM Serial #</u>	<u>Claim Name</u>	<u>Original Recording</u>		<u>Amended Recording</u>		<u>Location</u>
		<u>Recording #</u>	<u>Page #</u>	<u>Recording #</u>	<u>Page #</u>	
AMC 423907	B177	20131791389				SEC06-T12S-R05W
AMC 423908	B178	20131791390				SEC06-T12S-R05W
AMC 423909	B179	20131791391				SEC06-T12S-R05W
AMC 423910	B180	20131791392				SEC06-T12S-R05W
AMC 423911	B181	20131791393				SEC06-T12S-R05W
AMC 423912	B182	20131791394				SEC06-T12S-R05W
AMC 423913	B183	20131791395				SEC06-T12S-R05W
AMC 423914	B184	20131791396				SEC01-T12S-R06W
AMC 423915	B185	20131791397				SEC01-T12S-R06W
AMC 423916	B186	20131791398				SEC01-T12S-R06W
AMC 423917	B187	20131791399				SEC01-T12S-R06W
AMC 423918	B188	20131791400				SEC01-T12S-R06W
AMC 423919	B189	20131791401				SEC01-T12S-R06W
AMC 423920	B190	20131791402				SEC01-T12S-R06W
AMC 423921	B191	20131791403				SEC01-T12S-R06W
AMC 423922	B192	20131791404				SEC01-T12S-R06W
AMC 423923	B193	20131791405				SEC01-T12S-R06W
AMC 423924	B194	20131791406				SEC06-T12S-R05W
AMC 423925	B195	20131791407				SEC06-T12S-R05W
AMC 423926	B196	20131791408				SEC06-T12S-R05W
AMC 423927	B197	20131791409				SEC06-T12S-R05W
AMC 423928	B198	20131791410				SEC06-T12S-R05W
AMC 423929	B199	20131791411				SEC06-T12S-R05W
AMC 423930	B200	20131791412				SEC06-T12S-R05W
AMC 423931	B201	20131791413				SEC06-T12S-R05W
AMC 423932	B202	20131791414				SEC06-T12S-R05W
AMC 423933	B203	20131791415				SEC06-T12S-R05W
AMC 423934	B204	20131791416				SEC06-T12S-R05W
AMC 423935	B205	20131791417				SEC01-T12S-R06W
AMC 423936	B206	20131791418				SEC01-T12S-R06W
AMC 423937	B207	20131791419				SEC01-T12S-R06W
AMC 423938	B208	20131791420				SEC01-T12S-R06W
AMC 423939	B209	20131791421				SEC01-T12S-R06W
AMC 423940	B210	20131791422				SEC01-T12S-R06W
AMC 423941	B211	20131791423				SEC01-T12S-R06W
AMC 423942	B212	20131791424				SEC01-T12S-R06W
AMC 423943	B213	20131791425				SEC01-T12S-R06W
AMC 423944	B214	20131791426				SEC01-T12S-R06W

Date: 10/30/2017

Page 12

EXHIBIT A

County: Pima

State: AZ

<u>BLM Serial #</u>	<u>Claim Name</u>	<u>Original Recording</u>		<u>Amended Recording</u>		<u>Location</u>
		<u>Recording #</u>	<u>Page #</u>	<u>Recording #</u>	<u>Page #</u>	
AMC 423945	B215	20131791427				SEC06-T12S-R05W
AMC 423946	B216	20131791428				SEC06-T12S-R05W
AMC 423947	B217	20131791429				SEC06-T12S-R05W
AMC 423948	B218	20131791430				SEC06-T12S-R05W
AMC 423949	B219	20131791431				SEC06-T12S-R05W
AMC 423950	B220	20131791432				SEC06-T12S-R05W
AMC 423951	B221	20131791433				SEC06-T12S-R05W
AMC 423952	B222	20131791434				SEC06-T12S-R05W
AMC 423953	B223	20131791435				SEC06-T12S-R05W
AMC 423954	B224	20131791436				SEC06-T12S-R05W
AMC 423955	B225	20131791437				SEC06-T12S-R05W
AMC 423956	B226	20131791438				SEC01-T12S-R06W
AMC 423957	B227	20131791439				SEC01-T12S-R06W
AMC 423958	B228	20131791440				SEC01-T12S-R06W
AMC 423959	B229	20131791441				SEC01-T12S-R06W
AMC 423960	B230	20131791442				SEC01-T12S-R06W
AMC 423961	B231	20131791443				SEC01-T12S-R06W
AMC 423962	B232	20131791444				SEC01-T12S-R06W
AMC 423963	B233	20131791445				SEC01-T12S-R06W
AMC 423964	B234	20131791446				SEC01-T12S-R06W
AMC 423965	B235	20131791447				SEC01-T12S-R06W
AMC 423966	B236	20131791448				SEC06-T12S-R05W
AMC 423967	B237	20131791449				SEC06-T12S-R05W
AMC 423968	B238	20131791450				SEC06-T12S-R05W
AMC 423969	B239	20131791451				SEC06-T12S-R05W
AMC 423970	B240	20131791452				SEC06-T12S-R05W
AMC 423971	B241	20131791453				SEC06-T12S-R05W
AMC 423972	B242	20131791454				SEC06-T12S-R05W
AMC 423973	B243	20131791455				SEC06-T12S-R05W
AMC 423974	B244	20131791456				SEC06-T12S-R05W
AMC 423975	B245	20131791457				SEC06-T12S-R05W
AMC 423976	B246	20131791458				SEC06-T12S-R05W
AMC 423977	DAS-001	20131791512				SEC05-T12S-R05W
AMC 423978	DAS-002	20131791513				SEC05-T12S-R05W
AMC 423979	DAS-003	20131791514				SEC05-T12S-R05W
AMC 423980	DAS-004	20131791515				SEC05-T12S-R05W
AMC 423981	DAS-005	20131791516				SEC05-T12S-R05W
AMC 423982	DAS-006	20131791517				SEC05-T12S-R05W

Date: 10/30/2017

EXHIBIT A

County: Pima

State: AZ

<u>BLM Serial #</u>	<u>Claim Name</u>	<u>Original Recording</u>		<u>Amended Recording</u>		<u>Location</u>
		<u>Recording #</u>	<u>Page #</u>	<u>Recording #</u>	<u>Page #</u>	
AMC 423983	DAS-007	20131791518				SEC05-T12S-R05W
AMC 423984	DAS-008	20131791519				SEC05-T12S-R05W
AMC 423985	DAS-009	20131791520				SEC05-T12S-R05W
AMC 423986	DAS-010	20131791521				SEC05-T12S-R05W
AMC 423987	DAS-011	20131791522				SEC05-T12S-R05W
AMC 423988	DAS-012	20131791523				SEC05-T12S-R05W
AMC 423989	DAS-013	20131791524				SEC05-T12S-R05W
AMC 423990	DAS-014	20131791525				SEC05-T12S-R05W
AMC 423991	DAS-015	20131791526				SEC05-T12S-R05W
AMC 423992	DAS-016	20131791527				SEC05-T12S-R05W
AMC 423993	DAS-017	20131791528				SEC05-T12S-R05W
AMC 423994	DAS-018	20131791529				SEC05-T12S-R05W
AMC 423995	DAS-019	20131791530				SEC05-T12S-R05W
AMC 423996	DAS-020	20131791531				SEC05-T12S-R05W
AMC 423997	DAS-021	20131791532				SEC05-T12S-R05W
AMC 423998	DAS-022	20131791533				SEC05-T12S-R05W
AMC 423999	DAS-023	20131791534				SEC05-T12S-R05W
AMC 424000	DAS-024	20131791535				SEC05-T12S-R05W
AMC 424001	DAS-025	20131791536				SEC05-T12S-R05W
AMC 424002	DAS-026	20131791537				SEC05-T12S-R05W
AMC 424003	DAS-027	20131791538				SEC05-T12S-R05W
AMC 424004	DAS-028	20131791539				SEC05-T12S-R05W
AMC 424005	DAS-029	20131791540				SEC05-T12S-R05W
AMC 424006	DAS-030	20131791541				SEC05-T12S-R05W
AMC 424007	DAS-031	20131791542				SEC05-T12S-R05W
AMC 424008	DAS-032	20131791543				SEC05-T12S-R05W
AMC 424009	DAS-033	20131791544				SEC05-T12S-R05W
AMC 424010	DAS-034	20131791545				SEC05-T12S-R05W
AMC 424011	DAS-035	20131791546				SEC05-T12S-R05W
AMC 424012	DAS-036	20131791547				SEC05-T12S-R05W
AMC 424013	DAS-037	20131791548				SEC05-T12S-R05W
AMC 424014	DAS-038	20131791549				SEC05-T12S-R05W
AMC 424015	DAS-039	20131791550				SEC05-T12S-R05W
AMC 424016	DAS-040	20131791551				SEC05-T12S-R05W
AMC 424017	DAS-041	20131791552				SEC05-T12S-R05W
AMC 424018	DAS-042	20131791553				SEC05-T12S-R05W
AMC 424019	DAS-043	20131791554				SEC05-T12S-R05W
AMC 424020	DAS-044	20131791555				SEC05-T12S-R05W

Date: 10/30/2017

EXHIBIT A

County: Pima

State: AZ

<u>BLM Serial #</u>	<u>Claim Name</u>	<u>Original Recording</u>		<u>Amended Recording</u>		<u>Location</u>
		<u>Recording #</u>	<u>Page #</u>	<u>Recording #</u>	<u>Page #</u>	
AMC 424021	DAS-045	20131791556				SEC05-T12S-R05W
AMC 424022	DAS-046	20131791557				SEC05-T12S-R05W
AMC 424023	DAS-047	20131791558				SEC05-T12S-R05W
AMC 424024	DAS-048	20131791559				SEC05-T12S-R05W
AMC 424025	DAS-049	20131791560				SEC08-T12S-R05W
AMC 424026	DAS-050	20131791561				SEC08-T12S-R05W
AMC 424027	DAS-051	20131791562				SEC08-T12S-R05W
AMC 424028	DAS-052	20131791563				SEC08-T12S-R05W
AMC 424029	DAS-053	20131791564				SEC08-T12S-R05W
AMC 424030	DAS-054	20131791565				SEC08-T12S-R05W
AMC 424031	DAS-055	20131791566				SEC08-T12S-R05W
AMC 424032	DAS-056	20131791567				SEC08-T12S-R05W
AMC 424033	DAS-057	20131791568				SEC08-T12S-R05W
AMC 424034	DAS-058	20131791569				SEC08-T12S-R05W
AMC 424035	DAS-059	20131791570				SEC08-T12S-R05W
AMC 424036	DAS-060	20131791571				SEC08-T12S-R05W
AMC 424037	DAS-061	20131791572				SEC08-T12S-R05W
AMC 424038	DAS-062	20131791573				SEC08-T12S-R05W
AMC 424039	DAS-063	20131791574				SEC08-T12S-R05W
AMC 424040	DAS-064	20131791575				SEC08-T12S-R05W
AMC 424041	DAS-065	20131791576				SEC08-T12S-R05W
AMC 424042	DAS-066	20131791577				SEC08-T12S-R05W
AMC 424043	DAS-067	20131791578				SEC08-T12S-R05W
AMC 424044	DAS-068	20131791579				SEC08-T12S-R05W
AMC 424045	DAS-069	20131791580				SEC08-T12S-R05W
AMC 424046	DAS-070	20131791581				SEC08-T12S-R05W
AMC 424047	DAS-071	20131791582				SEC08-T12S-R05W
AMC 424048	DAS-072	20131791583				SEC08-T12S-R05W
AMC 424049	DAS-073	20131791584				SEC08-T12S-R05W
AMC 424050	DAS-074	20131791585				SEC08-T12S-R05W
AMC 424051	DAS-075	20131791586				SEC08-T12S-R05W
AMC 424052	DAS-076	20131791587				SEC08-T12S-R05W
AMC 424053	DAS-077	20131791588				SEC08-T12S-R05W
AMC 424054	DAS-078	20131791589				SEC08-T12S-R05W
AMC 424055	DAS-079	20131791590				SEC08-T12S-R05W
AMC 424056	DAS-080	20131791591				SEC08-T12S-R05W
AMC 424057	DAS-081	20131791592				SEC08-T12S-R05W
AMC 424058	DAS-082	20131791593				SEC08-T12S-R05W

RECEIVED
 BY MAIL
 PHOENIX, ARIZONA
 OCT 31 2017

EXHIBIT A

County: Pima

State: AZ

<u>BLM Serial #</u>	<u>Claim Name</u>	<u>Original Recording</u>		<u>Amended Recording</u>		<u>Location</u>
		<u>Recording #</u>	<u>Page #</u>	<u>Recording #</u>	<u>Page #</u>	
AMC 424059	DAS-083	20131791594				SEC08-T12S-R05W
AMC 424060	DAS-084	20131791595				SEC08-T12S-R05W
AMC 424061	DAS-085	20131791596				SEC08-T12S-R05W
AMC 424062	DAS-086	20131791597				SEC08-T12S-R05W
AMC 424063	DAS-087	20131791598				SEC08-T12S-R05W
AMC 424064	DAS-088	20131791599				SEC08-T12S-R05W
AMC 424065	DAS-089	20131791600				SEC08-T12S-R05W
AMC 424066	DAS-090	20131791601				SEC08-T12S-R05W
AMC 424067	DAS-091	20131791602				SEC08-T12S-R05W
AMC 424068	DAS-092	20131791603				SEC09-T12S-R05W
AMC 424069	DAS-093	20131791604				SEC08-T12S-R05W
AMC 424070	DAS-094	20131791605				SEC08-T12S-R05W
AMC 424071	DAS-095	20131791606				SEC08-T12S-R05W
AMC 424072	DAS-096	20131791607				SEC08-T12S-R05W
AMC 424073	DAS-097	20131791608				SEC08-T12S-R05W
AMC 424074	DAS-098	20131791609				SEC08-T12S-R05W
AMC 424075	DAS-099	20131791610				SEC08-T12S-R05W
AMC 424076	DAS-100	20131791611				SEC08-T12S-R05W
AMC 424077	DAS-101	20131791612				SEC08-T12S-R05W
AMC 424078	DAS-102	20131791613				SEC08-T12S-R05W
AMC 424079	DAS-103	20131791614				SEC17-T12S-R05W
AMC 424080	DAS-104	20131791615				SEC17-T12S-R05W
AMC 424081	DAS-105	20131791616				SEC17-T12S-R05W
AMC 424082	DAS-106	20131791617				SEC17-T12S-R05W
AMC 424083	DAS-107	20131791618				SEC17-T12S-R05W
AMC 424084	DAS-108	20131791619				SEC17-T12S-R05W
AMC 424085	DAS-109	20131791620				SEC17-T12S-R05W
AMC 424086	DAS-110	20131791621				SEC17-T12S-R05W
AMC 424087	DAS-111	20131791622				SEC17-T12S-R05W
AMC 424088	DAS-112	20131791623				SEC17-T12S-R05W
AMC 424089	DAS-113	20131791624				SEC16-T12S-R05W
AMC 424090	DAS-114	20131791625				SEC16-T12S-R05W
AMC 424091	DAS-115	20131791626				SEC17-T12S-R05W
AMC 424092	DAS-116	20131791627				SEC17-T12S-R05W
AMC 424093	DAS-117	20131791628				SEC17-T12S-R05W
AMC 424094	DAS-118	20131791629				SEC17-T12S-R05W
AMC 424095	DAS-119	20131791630				SEC17-T12S-R05W
AMC 424096	DAS-120	20131791631				SEC17-T12S-R05W

PHOENIX, ARIZONA
 2018 AUG 16 10:31 AM
 REC'D
 COUNTY CLERK
 PIMA COUNTY

EXHIBIT A

County: Pima

State: AZ

<u>BLM Serial #</u>	<u>Claim Name</u>	<u>Original Recording</u>		<u>Amended Recording</u>		<u>Location</u>
		<u>Recording #</u>	<u>Page #</u>	<u>Recording #</u>	<u>Page #</u>	
AMC 424097	DAS-121	20131791632				SEC17-T12S-R05W
AMC 424098	DAS-122	20131791633				SEC17-T12S-R05W
AMC 424099	DAS-123	20131791634				SEC17-T12S-R05W
AMC 424100	DAS-124	20131791635				SEC17-T12S-R05W
AMC 424101	DAS-125	20131791636				SEC17-T12S-R05W
AMC 424102	DAS-126	20131791637				SEC17-T12S-R05W
AMC 424103	DAS-127	20131791638				SEC17-T12S-R05W
AMC 424104	DAS-128	20131791639				SEC17-T12S-R05W
AMC 424105	DAS-129	20131791640				SEC17-T12S-R05W
AMC 424106	DAS-130	20131791641				SEC17-T12S-R05W
AMC 424107	DAS-131	20131791642				SEC17-T12S-R05W
AMC 424108	DAS-132	20131791643				SEC17-T12S-R05W
AMC 424109	DAS-133	20131791644				SEC17-T12S-R05W
AMC 424110	DAS-134	20131791645				SEC17-T12S-R05W
AMC 424111	DAS-135	20131791646				SEC16-T12S-R05W
AMC 424112	DAS-136	20131791647				SEC16-T12S-R05W
AMC 424113	DAS-137	20131791648				SEC17-T12S-R05W
AMC 424114	DAS-138	20131791649				SEC17-T12S-R05W
AMC 424115	DAS-139	20131791650				SEC17-T12S-R05W
AMC 424116	DAS-140	20131791651				SEC17-T12S-R05W
AMC 424117	DAS-141	20131791652				SEC17-T12S-R05W
AMC 424118	DAS-142	20131791653				SEC17-T12S-R05W
AMC 424119	DAS-143	20131791654				SEC17-T12S-R05W
AMC 424120	DAS-144	20131791655				SEC17-T12S-R05W
AMC 424121	DAS-145	20131791656				SEC17-T12S-R05W
AMC 424122	DAS-146	20131791657				SEC17-T12S-R05W
AMC 424123	DAS-147	20131791658				SEC17-T12S-R05W
AMC 424124	DAS-148	20131791659				SEC17-T12S-R05W
AMC 424125	DAS-149	20131791660				SEC17-T12S-R05W
AMC 424126	DAS-150	20131791661				SEC17-T12S-R05W
AMC 424127	DAS-151	20131791662				SEC17-T12S-R05W
AMC 424128	DAS-152	20131791663				SEC17-T12S-R05W
AMC 424129	DAS-153	20131791664				SEC17-T12S-R05W
AMC 424130	DAS-154	20131791665				SEC17-T12S-R05W
AMC 424131	DAS-155	20131791666				SEC17-T12S-R05W
AMC 424132	DAS-156	20131791667				SEC17-T12S-R05W
AMC 424133	DAS-157	20131791668				SEC16-T12S-R05W
AMC 424134	DAS-158	20131791669				SEC16-T12S-R05W

PHOTOCOPIED
2018 APR 11 AM 11:00
PIMA COUNTY
REC'D
APR 11 2018
TULSON

EXHIBIT A

County: Pima

State: AZ

<u>BLM Serial #</u>	<u>Claim Name</u>	<u>Original Recording</u>		<u>Amended Recording</u>		<u>Location</u>
		<u>Recording #</u>	<u>Page #</u>	<u>Recording #</u>	<u>Page #</u>	
AMC 424135	DAS-159	20131791670				SEC17-T12S-R05W
AMC 424136	DAS-160	20131791671				SEC17-T12S-R05W
AMC 424137	DAS-161	20131791672				SEC17-T12S-R05W
AMC 424138	DAS-162	20131791673				SEC17-T12S-R05W
AMC 424139	DAS-163	20131791674				SEC17-T12S-R05W
AMC 424140	DAS-164	20131791675				SEC17-T12S-R05W
AMC 424141	DAS-165	20131791676				SEC17-T12S-R05W
AMC 424142	DAS-166	20131791677				SEC17-T12S-R05W
AMC 424143	DAS-167	20131791678				SEC17-T12S-R05W
AMC 424144	DAS-168	20131791679				SEC17-T12S-R05W
AMC 424145	DAS-169	20131791680				SEC17-T12S-R05W
AMC 424146	DAS-170	20131791681				SEC17-T12S-R05W
AMC 424147	DAS-171	20131791682				SEC17-T12S-R05W
AMC 424148	DAS-172	20131791683				SEC17-T12S-R05W
AMC 424149	DAS-173	20131791684				SEC17-T12S-R05W
AMC 424150	DAS-174	20131791685				SEC17-T12S-R05W
AMC 424151	DAS-175	20131791686				SEC17-T12S-R05W
AMC 424152	DAS-176	20131791687				SEC17-T12S-R05W
AMC 424153	DAS-177	20131791688				SEC17-T12S-R05W
AMC 424154	DAS-178	20131791689				SEC17-T12S-R05W
AMC 424155	DAS-179	20131791690				SEC16-T12S-R05W
AMC 424156	DAS-180	20131791691				SEC16-T12S-R05W
AMC 424157	DAS-181	20131791692				SEC17-T12S-R05W
AMC 424158	DAS-182	20131791693				SEC17-T12S-R05W
AMC 424159	DAS-183	20131791694				SEC17-T12S-R05W
AMC 424160	DAS-184	20131791695				SEC17-T12S-R05W
AMC 424161	DAS-185	20131791696				SEC17-T12S-R05W
AMC 424162	DAS-186	20131791697				SEC17-T12S-R05W
AMC 424163	DAS-187	20131791698				SEC17-T12S-R05W
AMC 424164	DAS-188	20131791699				SEC17-T12S-R05W
AMC 424165	DAS-189	20131791700				SEC17-T12S-R05W
AMC 424166	DAS-190	20131791701				SEC17-T12S-R05W
AMC 424167	DAS-191	20131791702				SEC01-T12S-R06W
AMC 424168	DAS-192	20131791703				SEC01-T12S-R06W
AMC 424169	DAS-193	20131791704				SEC01-T12S-R06W
AMC 424170	DAS-194	20131791705				SEC01-T12S-R06W
AMC 424171	DAS-195	20131791706				SEC01-T12S-R06W
AMC 424172	DAS-196	20131791707				SEC01-T12S-R06W

Date: 10/30/2017

EXHIBIT A

County: Pima

State: AZ

<u>BLM Serial #</u>	<u>Claim Name</u>	<u>Original Recording</u>		<u>Amended Recording</u>		<u>Location</u>
		<u>Recording #</u>	<u>Page #</u>	<u>Recording #</u>	<u>Page #</u>	
AMC 424173	DAS-197	20131791708				SEC01-T12S-R06W
AMC 424174	DAS-198	20131791709				SEC01-T12S-R06W
AMC 424175	DAS-199	20131791710				SEC01-T12S-R06W
AMC 424176	DAS-200	20131791711				SEC01-T12S-R06W
AMC 424177	DAS-201	20131791712				SEC01-T12S-R06W
AMC 424178	DAS-202	20131791713				SEC01-T12S-R06W
AMC 424179	DAS-203	20131791714				SEC01-T12S-R06W
AMC 424180	DAS-204	20131791715				SEC01-T12S-R06W
AMC 424181	DAS-205	20131791716				SEC01-T12S-R06W
AMC 424182	DAS-206	20131791717				SEC01-T12S-R06W
AMC 424183	DAS-207	20131791718				SEC01-T12S-R06W
AMC 424184	DAS-208	20131791719				SEC01-T12S-R06W
AMC 424185	DAS-209	20131791720				SEC01-T12S-R06W
AMC 424186	DAS-210	20131791721				SEC01-T12S-R06W
AMC 424187	DAS-211	20131791722				SEC01-T12S-R06W
AMC 424188	DAS-212	20131791723				SEC01-T12S-R06W
AMC 424189	DAS-213	20131791724				SEC01-T12S-R06W
AMC 424190	DAS-214	20131791725				SEC01-T12S-R06W
AMC 424191	DAS-215	20131791726				SEC01-T12S-R06W
AMC 424192	DAS-216	20131791727				SEC01-T12S-R06W
AMC 424193	DAS-217	20131791728				SEC01-T12S-R06W
AMC 424194	DAS-218	20131791729				SEC01-T12S-R06W
AMC 424195	DAS-219	20131791730				SEC01-T12S-R06W
AMC 424196	DAS-220	20131791731				SEC01-T12S-R06W
AMC 424197	DAS-221	20131791732				SEC01-T12S-R06W
AMC 424198	DAS-222	20131791733				SEC01-T12S-R06W
AMC 424199	DAS-223	20131791734				SEC01-T12S-R06W
AMC 424200	DAS-224	20131791735				SEC01-T12S-R06W
AMC 424201	DAS-225	20131791736				SEC01-T12S-R06W
AMC 424202	DAS-226	20131791737				SEC01-T12S-R06W
AMC 424203	DAS-227	20131791738				SEC01-T12S-R06W
AMC 424204	DAS-228	20131791739				SEC01-T12S-R06W
AMC 424205	DAS-229	20131791740				SEC01-T12S-R06W
AMC 424206	DAS-230	20131791741				SEC01-T12S-R06W
AMC 424207	DAS-231	20131791742				SEC01-T12S-R06W
AMC 424208	DAS-232	20131791743				SEC01-T12S-R06W
AMC 424209	DAS-233	20131791744				SEC01-T12S-R06W
AMC 424210	DAS-234	20131791745				SEC01-T12S-R06W

PHOENIX
 COUNTY
 REC'D
 10/30/17
 10:00 AM
 COUNTY CLERK
 PIMA COUNTY

EXHIBIT A

County: Pima

State: AZ

<u>BLM Serial #</u>	<u>Claim Name</u>	<u>Original Recording</u>		<u>Amended Recording</u>		<u>Location</u>
		<u>Recording #</u>	<u>Page #</u>	<u>Recording #</u>	<u>Page #</u>	
AMC 424211	DAS-235	20131791746				SEC01-T12S-R06W
AMC 424212	DAS-236	20131791747				SEC01-T12S-R06W
AMC 424213	DAS-237	20131791748				SEC01-T12S-R06W
AMC 424214	DAS-238	20131791749				SEC01-T12S-R06W
AMC 424215	DAS-239	20131791750				SEC11-T12S-R06W
AMC 424216	DAS-240	20131791751				SEC11-T12S-R06W
AMC 424217	DAS-241	20131791752				SEC11-T12S-R06W
AMC 424218	DAS-242	20131791753				SEC11-T12S-R06W
AMC 424219	DAS-243	20131791754				SEC11-T12S-R06W
AMC 424220	DAS-244	20131791755				SEC11-T12S-R06W
AMC 424221	DAS-245	20131791756				SEC11-T12S-R06W
AMC 424222	DAS-246	20131791757				SEC12-T12S-R06W
AMC 424223	DAS-247	20131791758				SEC12-T12S-R06W
AMC 424224	DAS-248	20131791759				SEC12-T12S-R06W
AMC 424225	DAS-249	20131791760				SEC12-T12S-R06W
AMC 424226	DAS-250	20131791761				SEC12-T12S-R06W
AMC 424227	DAS-251	20131791762				SEC12-T12S-R06W
AMC 424228	DAS-252	20131791763				SEC12-T12S-R06W
AMC 424229	DAS-253	20131791764				SEC12-T12S-R06W
AMC 424230	DAS-254	20131791765				SEC12-T12S-R06W
AMC 424231	DAS-255	20131791766				SEC12-T12S-R06W
AMC 424232	DAS-256	20131791767				SEC12-T12S-R06W
AMC 424233	DAS-257	20131791768				SEC12-T12S-R06W
AMC 424234	DAS-258	20131791769				SEC11-T12S-R06W
AMC 424235	DAS-259	20131791770				SEC11-T12S-R06W
AMC 424236	DAS-260	20131791771				SEC11-T12S-R06W
AMC 424237	DAS-261	20131791772				SEC11-T12S-R06W
AMC 424238	DAS-262	20131791773				SEC11-T12S-R06W
AMC 424239	DAS-263	20131791774				SEC11-T12S-R06W
AMC 424240	DAS-264	20131791775				SEC11-T12S-R06W
AMC 424241	DAS-265	20131791776				SEC11-T12S-R06W
AMC 424242	DAS-266	20131791777				SEC11-T12S-R06W
AMC 424243	DAS-267	20131791778				SEC11-T12S-R06W
AMC 424244	DAS-268	20131791779				SEC11-T12S-R06W
AMC 424245	DAS-269	20131791780				SEC11-T12S-R06W
AMC 424246	DAS-270	20131791781				SEC11-T12S-R06W
AMC 424247	DAS-271	20131791782				SEC11-T12S-R06W
AMC 424248	DAS-272	20131791783				SEC12-T12S-R06W

Date: 10/30/2017

Page 20

RECEIVED
 OCT 31 2017
 PIMA COUNTY
 RECORDS DEPARTMENT

EXHIBIT A

County: Pima

State: AZ

<u>BLM Serial #</u>	<u>Claim Name</u>	<u>Original Recording</u>		<u>Amended Recording</u>		<u>Location</u>
		<u>Recording #</u>	<u>Page #</u>	<u>Recording #</u>	<u>Page #</u>	
AMC 424249	DAS-273	20131791784				SEC12-T12S-R06W
AMC 424250	DAS-274	20131791785				SEC12-T12S-R06W
AMC 424251	DAS-275	20131791786				SEC12-T12S-R06W
AMC 424252	DAS-276	20131791787				SEC12-T12S-R06W
AMC 424253	DAS-277	20131791788				SEC12-T12S-R06W
AMC 424254	DAS-278	20131791789				SEC12-T12S-R06W
AMC 424255	DAS-279	20131791790				SEC12-T12S-R06W
AMC 424256	DAS-280	20131791791				SEC12-T12S-R06W
AMC 424257	DAS-281	20131791792				SEC12-T12S-R06W
AMC 424258	DAS-282	20131791793				SEC12-T12S-R06W
AMC 424259	DAS-283	20131791794				SEC12-T12S-R06W
AMC 424260	DAS-284	20131791795				SEC11-T12S-R06W
AMC 424261	DAS-285	20131791796				SEC11-T12S-R06W
AMC 424262	DAS-286	20131791797				SEC11-T12S-R06W
AMC 424263	DAS-287	20131791798				SEC11-T12S-R06W
AMC 424264	DAS-288	20131791799				SEC11-T12S-R06W
AMC 424265	DAS-289	20131791800				SEC11-T12S-R06W
AMC 424266	DAS-290	20131791801				SEC11-T12S-R06W
AMC 424267	DAS-291	20131791802				SEC11-T12S-R06W
AMC 424268	DAS-292	20131791803				SEC11-T12S-R06W
AMC 424269	DAS-293	20131791804				SEC11-T12S-R06W
AMC 424270	DAS-294	20131791805				SEC11-T12S-R06W
AMC 424271	DAS-295	20131791806				SEC11-T12S-R06W
AMC 424272	DAS-296	20131791807				SEC11-T12S-R06W
AMC 424273	DAS-297	20131791808				SEC11-T12S-R06W
AMC 424274	DAS-298	20131791809				SEC12-T12S-R06W
AMC 424275	DAS-299	20131791810				SEC12-T12S-R06W
AMC 424276	DAS-300	20131791811				SEC12-T12S-R06W
AMC 424277	DAS-301	20131791812				SEC12-T12S-R06W
AMC 424278	DAS-302	20131791813				SEC12-T12S-R06W
AMC 424279	DAS-303	20131791814				SEC12-T12S-R06W
AMC 424280	DAS-304	20131791815				SEC11-T12S-R06W
AMC 424281	DAS-305	20131791816				SEC11-T12S-R06W
AMC 424282	DAS-306	20131791817				SEC11-T12S-R06W
AMC 424283	DAS-307	20131791818				SEC11-T12S-R06W
AMC 424284	DAS-308	20131791819				SEC11-T12S-R06W
AMC 424285	DAS-309	20131791820				SEC11-T12S-R06W
AMC 424286	DAS-310	20131791821				SEC11-T12S-R06W

PHOENIX, ARIZONA

Date: 10/30/2017

EXHIBIT A

County: Pima

State: AZ

<u>BLM Serial #</u>	<u>Claim Name</u>	<u>Original Recording</u>		<u>Amended Recording</u>		<u>Location</u>
		<u>Recording #</u>	<u>Page #</u>	<u>Recording #</u>	<u>Page #</u>	
AMC 424287	DAS-311	20131791822				SEC11-T12S-R06W
AMC 424288	DAS-312	20131791823				SEC11-T12S-R06W
AMC 424289	DAS-313	20131791824				SEC11-T12S-R06W
AMC 424290	DAS-314	20131791825				SEC11-T12S-R06W
AMC 424291	DAS-315	20131791826				SEC11-T12S-R06W
AMC 424292	DAS-316	20131791827				SEC11-T12S-R06W
AMC 424293	DAS-317	20131791828				SEC11-T12S-R06W
AMC 424294	DAS-318	20131791829				SEC11-T12S-R06W
AMC 425603	Darby 1111	20133500726				SEC29-T12S-R05W
AMC 425604	Darby 1112	20133500727				SEC29-T12S-R05W
AMC 425605	Darby 1113	20133500728				SEC29-T12S-R05W
AMC 425606	Darby 1114	20133500729				SEC29-T12S-R05W
AMC 425607	Darby 1115	20133500730				SEC29-T12S-R05W
AMC 425608	Darby 1116	20133500731				SEC29-T12S-R05W
AMC 425609	Darby 1117	20133500732				SEC29-T12S-R05W
AMC 425610	Darby 1118	20133500733				SEC29-T12S-R05W
AMC 425611	Darby 1119	20133500734				SEC29-T12S-R05W
AMC 425612	Darby 1120	20133500735				SEC29-T12S-R05W
AMC 425613	Darby 1121	20133500736				SEC29-T12S-R05W
AMC 425614	Darby 1122	20133500737				SEC29-T12S-R05W
AMC 425615	Darby 1123	20133500738				SEC29-T12S-R05W
AMC 425616	Darby 1124	20133500739				SEC29-T12S-R05W
AMC 425617	Darby 1125	20133500740				SEC29-T12S-R05W
AMC 425618	Darby 1137	20133500741				SEC29-T12S-R05W
AMC 425619	Darby 1138	20133500742				SEC29-T12S-R05W
AMC 425620	Darby 1139	20133500743				SEC29-T12S-R05W
AMC 425621	Darby 1140	20133500744				SEC29-T12S-R05W
AMC 425622	Darby 1141	20133500745				SEC29-T12S-R05W
AMC 425623	Darby 1142	20133500746				SEC29-T12S-R05W
AMC 425624	Darby 1143	20133500747				SEC29-T12S-R05W
AMC 425625	Darby 1144	20133500748				SEC29-T12S-R05W
AMC 425626	Darby 1145	20133500749				SEC29-T12S-R05W
AMC 425627	Darby 1146	20133500750				SEC29-T12S-R05W
AMC 425628	Darby 1147	20133500751				SEC29-T12S-R05W
AMC 425629	Darby 1148	20133500752				SEC29-T12S-R05W
AMC 425630	Darby 1149	20133500753				SEC29-T12S-R05W
AMC 425631	Darby 1150	20133500754				SEC29-T12S-R05W
AMC 425632	Darby 1151	20133500755				SEC29-T12S-R05W

PHOENIX, ARIZONA
 DEPT. OF REVENUE
 RECORDS SECTION
 10/30/2017 10:58 AM

EXHIBIT A

County: Pima

State: AZ

<u>BLM Serial #</u>	<u>Claim Name</u>	<u>Original Recording</u>		<u>Amended Recording</u>		<u>Location</u>
		<u>Recording #</u>	<u>Page #</u>	<u>Recording #</u>	<u>Page #</u>	
AMC 425633	Darby 1163	20133500756				SEC29-T12S-R05W
AMC 425634	Darby 1164	20133500757				SEC29-T12S-R05W
AMC 425635	Darby 1165	20133500758				SEC29-T12S-R05W
AMC 425636	Darby 1166	20133500759				SEC29-T12S-R05W
AMC 425637	Darby 1167	20133500760				SEC29-T12S-R05W
AMC 425638	Darby 1168	20133500761				SEC29-T12S-R05W
AMC 425639	Darby 1169	20133500762				SEC29-T12S-R05W
AMC 425640	Darby 1170	20133500763				SEC29-T12S-R05W
AMC 425641	Darby 1171	20133500764				SEC29-T12S-R05W
AMC 425642	Darby 1172	20133500765				SEC29-T12S-R05W
AMC 425643	Darby 1173	20133500766				SEC29-T12S-R05W
AMC 425644	Darby 1174	20133500767				SEC29-T12S-R05W
AMC 425645	Darby 1175	20133500768				SEC29-T12S-R05W
AMC 425646	Darby 1176	20133500769				SEC29-T12S-R05W
AMC 425647	Darby 1177	20133500770				SEC29-T12S-R05W
AMC 425648	Darby 1189	20133500771				SEC29-T12S-R05W
AMC 425649	Darby 1190	20133500772				SEC29-T12S-R05W
AMC 425650	Darby 1191	20133500773				SEC29-T12S-R05W
AMC 425651	Darby 1192	20133500774				SEC29-T12S-R05W
AMC 425652	Darby 1193	20133500775				SEC29-T12S-R05W
AMC 425653	Darby 1194	20133500776				SEC29-T12S-R05W
AMC 425654	Darby 1195	20133500777				SEC29-T12S-R05W
AMC 425655	Darby 1196	20133500778				SEC29-T12S-R05W
AMC 425656	Darby 1197	20133500779				SEC29-T12S-R05W
AMC 425657	Darby 1198	20133500780				SEC29-T12S-R05W
AMC 425658	Darby 1199	20133500781				SEC29-T12S-R05W
AMC 425659	Darby 1200	20133500782				SEC29-T12S-R05W
AMC 425660	Darby 1201	20133500783				SEC29-T12S-R05W
AMC 425661	Darby 1202	20133500784				SEC29-T12S-R05W
AMC 425662	Darby 1203	20133500785				SEC29-T12S-R05W
AMC 425663	Darby 1215	20133500786				SEC20-T12S-R05W
AMC 425664	Darby 1216	20133500787				SEC20-T12S-R05W
AMC 425665	Darby 1217	20133500788				SEC20-T12S-R05W
AMC 425666	Darby 1218	20133500789				SEC20-T12S-R05W
AMC 425667	Darby 1219	20133500790				SEC20-T12S-R05W
AMC 425668	Darby 1220	20133500791				SEC20-T12S-R05W
AMC 425669	Darby 1221	20133500792				SEC20-T12S-R05W
AMC 425670	Darby 1222	20133500793				SEC20-T12S-R05W

Date: 10/30/2017

EXHIBIT A

County: Pima

State: AZ

<u>BLM Serial #</u>	<u>Claim Name</u>	<u>Original Recording</u>		<u>Amended Recording</u>		<u>Location</u>
		<u>Recording #</u>	<u>Page #</u>	<u>Recording #</u>	<u>Page #</u>	
AMC 425671	Darby 1223	20133500794				SEC20-T12S-R05W
AMC 425672	Darby 1224	20133500795				SEC20-T12S-R05W
AMC 425673	Darby 1225	20133500796				SEC20-T12S-R05W
AMC 425674	Darby 1226	20133500797				SEC20-T12S-R05W
AMC 425675	Darby 1227	20133500798				SEC20-T12S-R05W
AMC 425676	Darby 1228	20133500799				SEC20-T12S-R05W
AMC 425677	Darby 1229	20133500800				SEC20-T12S-R05W
AMC 425678	Darby 1100	20133500612				SEC30-T12S-R05W
AMC 425679	Darby 1101	20133500611				SEC30-T12S-R05W
AMC 425680	Darby 1102	20133500613				SEC30-T12S-R05W
AMC 425681	Darby 1103	20133500614				SEC30-T12S-R05W
AMC 425682	Darby 1104	20133500615				SEC30-T12S-R05W
AMC 425683	Darby 1105	20133500616				SEC30-T12S-R05W
AMC 425684	Darby 1106	20133500617				SEC30-T12S-R05W
AMC 425685	Darby 1107	20133500618				SEC30-T12S-R05W
AMC 425686	Darby 1108	20133500619				SEC30-T12S-R05W
AMC 425687	Darby 1109	20133500620				SEC30-T12S-R05W
AMC 425688	Darby 1110	20133500621				SEC30-T12S-R05W
AMC 425689	Darby 1126	20133500622				SEC30-T12S-R05W
AMC 425690	Darby 1127	20133500623				SEC30-T12S-R05W
AMC 425691	Darby 1128	20133500624				SEC30-T12S-R05W
AMC 425692	Darby 1129	20133500625				SEC30-T12S-R05W
AMC 425693	Darby 1130	20133500626				SEC30-T12S-R05W
AMC 425694	Darby 1131	20133500627				SEC30-T12S-R05W
AMC 425695	Darby 1132	20133500628				SEC30-T12S-R05W
AMC 425696	Darby 1133	20133500629				SEC30-T12S-R05W
AMC 425697	Darby 1134	20133500630				SEC30-T12S-R05W
AMC 425698	Darby 1135	20133500631				SEC30-T12S-R05W
AMC 425699	Darby 1136	20133500632				SEC30-T12S-R05W
AMC 425700	Darby 1152	20133500633				SEC30-T12S-R05W
AMC 425701	Darby 1153	20133500634				SEC30-T12S-R05W
AMC 425702	Darby 1154	20133500635				SEC30-T12S-R05W
AMC 425703	Darby 1155	20133500636				SEC30-T12S-R05W
AMC 425704	Darby 1156	20133500637				SEC30-T12S-R05W
AMC 425705	Darby 1157	20133500638				SEC30-T12S-R05W
AMC 425706	Darby 1158	20133500639				SEC30-T12S-R05W
AMC 425707	Darby 1159	20133500640				SEC30-T12S-R05W
AMC 425708	Darby 1160	20133500641				SEC30-T12S-R05W

PHOENIX, ARIZONA
 COUNTY CLERK
 OFFICE
 150 N. GAVELIN AVENUE
 PHOENIX, ARIZONA 85002
 TEL: 602.256.3333
 FAX: 602.256.3334
 WWW.AZCLERK.COM

EXHIBIT A

County: Pima

State: AZ

<u>BLM Serial #</u>	<u>Claim Name</u>	<u>Original Recording</u>		<u>Amended Recording</u>		<u>Location</u>
		<u>Recording #</u>	<u>Page #</u>	<u>Recording #</u>	<u>Page #</u>	
AMC 425709	Darby 1161	20133500642				SEC30-T12S-R05W
AMC 425710	Darby 1162	20133500643				SEC30-T12S-R05W
AMC 425711	Darby 1178	20133500644				SEC30-T12S-R05W
AMC 425712	Darby 1179	20133500645				SEC30-T12S-R05W
AMC 425713	Darby 1180	20133500646				SEC30-T12S-R05W
AMC 425714	Darby 1181	20133500647				SEC30-T12S-R05W
AMC 425715	Darby 1182	20133500648				SEC30-T12S-R05W
AMC 425716	Darby 1183	20133500649				SEC30-T12S-R05W
AMC 425717	Darby 1184	20133500650				SEC30-T12S-R05W
AMC 425718	Darby 1185	20133500651				SEC30-T12S-R05W
AMC 425719	Darby 1186	20133500652				SEC30-T12S-R05W
AMC 425720	Darby 1187	20133500653				SEC30-T12S-R05W
AMC 425721	Darby 1188	20133500654				SEC30-T12S-R05W
AMC 425722	Darby 1204	20133500655				SEC19-T12S-R05W
AMC 425723	Darby 1205	20133500656				SEC19-T12S-R05W
AMC 425724	Darby 1206	20133500657				SEC19-T12S-R05W
AMC 425725	Darby 1207	20133500658				SEC19-T12S-R05W
AMC 425726	Darby 1208	20133500659				SEC19-T12S-R05W
AMC 425727	Darby 1209	20133500660				SEC19-T12S-R05W
AMC 425728	Darby 1210	20133500661				SEC19-T12S-R05W
AMC 425729	Darby 1211	20133500662				SEC19-T12S-R05W
AMC 425730	Darby 1212	20133500663				SEC19-T12S-R05W
AMC 425731	Darby 1213	20133500664				SEC19-T12S-R05W
AMC 425732	Darby 1214	20133500665				SEC19-T12S-R05W
AMC 425733	Darby 1230	20133500666				SEC19-T12S-R05W
AMC 425734	Darby 1231	20133500667				SEC19-T12S-R05W
AMC 425735	Darby 1232	20133500668				SEC19-T12S-R05W
AMC 425736	Darby 1233	20133500669				SEC19-T12S-R05W
AMC 425737	Darby 1234	20133500670				SEC19-T12S-R05W
AMC 425738	Darby 1235	20133500671				SEC19-T12S-R05W
AMC 425739	Darby 1236	20133500672				SEC19-T12S-R05W
AMC 425740	Darby 1237	20133500673				SEC19-T12S-R05W
AMC 425741	Darby 1238	20133500674				SEC19-T12S-R05W
AMC 425742	Darby 1239	20133500675				SEC19-T12S-R05W
AMC 425743	Darby 1240	20133500676				SEC19-T12S-R05W
AMC 425744	Darby 1256	20133500677				SEC19-T12S-R05W
AMC 425745	Darby 1257	20133500678				SEC19-T12S-R05W
AMC 425746	Darby 1258	20133500679				SEC19-T12S-R05W

Date: 10/30/2017

Page 25

EXHIBIT A

County: Pima

State: AZ

BLM Serial #	Claim Name	Original Recording		Amended Recording		Location
		Recording #	Page #	Recording #	Page #	
AMC 425747	Darby 1259	20133500680				SEC19-T12S-R05W
AMC 425748	Darby 1260	20133500681				SEC19-T12S-R05W
AMC 425749	Darby 1261	20133500682				SEC19-T12S-R05W
AMC 425750	Darby 1262	20133500683				SEC19-T12S-R05W
AMC 425751	Darby 1263	20133500684				SEC19-T12S-R05W
AMC 425752	Darby 1264	20133500685				SEC19-T12S-R05W
AMC 425753	Darby 1265	20133500686				SEC19-T12S-R05W
AMC 425754	Darby 1266	20133500687				SEC19-T12S-R05W
AMC 425755	Darby 1282	20133500688				SEC19-T12S-R05W
AMC 425756	Darby 1283	20133500689				SEC19-T12S-R05W
AMC 425757	Darby 1284	20133500690				SEC19-T12S-R05W
AMC 425758	Darby 1285	20133500691				SEC19-T12S-R05W
AMC 425759	Darby 1286	20133500692				SEC19-T12S-R05W
AMC 425760	Darby 1287	20133500693				SEC19-T12S-R05W
AMC 425761	Darby 1288	20133500694				SEC19-T12S-R05W
AMC 425762	Darby 1289	20133500695				SEC19-T12S-R05W
AMC 425763	Darby 1290	20133500696				SEC19-T12S-R05W
AMC 425764	Darby 1291	20133500697				SEC19-T12S-R05W
AMC 425765	Darby 1292	20133500698				SEC19-T12S-R05W
AMC 425766	Darby 1308	20133500699				SEC19-T12S-R05W
AMC 425767	Darby 1309	20133500700				SEC19-T12S-R05W
AMC 425768	Darby 1310	20133500701				SEC19-T12S-R05W
AMC 425769	Darby 1311	20133500702				SEC19-T12S-R05W
AMC 425770	Darby 1312	20133500703				SEC19-T12S-R05W
AMC 425771	Darby 1313	20133500704				SEC19-T12S-R05W
AMC 425772	Darby 1314	20133500705				SEC19-T12S-R05W
AMC 425773	Darby 1315	20133500706				SEC19-T12S-R05W
AMC 425774	Darby 1316	20133500707				SEC19-T12S-R05W
AMC 425775	Darby 1317	20133500708				SEC19-T12S-R05W
AMC 425776	Darby 1318	20133500709				SEC19-T12S-R05W
AMC 425777	Darby 1334	20133500710				SEC19-T12S-R05W
AMC 425778	Darby 1335	20133500711				SEC19-T12S-R05W
AMC 425779	Darby 1336	20133500712				SEC19-T12S-R05W
AMC 425780	Darby 1337	20133500713				SEC19-T12S-R05W
AMC 425781	Darby 1338	20133500714				SEC19-T12S-R05W
AMC 425782	Darby 1339	20133500716				SEC19-T12S-R05W
AMC 425783	Darby 1340	20133500715				SEC19-T12S-R05W
AMC 425784	Darby 1341	20133500717				SEC19-T12S-R05W

PHOENIX, ARIZONA
2018 AUG 16 10 10 AM
REC'D

EXHIBIT A

County: Pima

State: AZ

<u>BLM Serial #</u>	<u>Claim Name</u>	<u>Original Recording</u>		<u>Amended Recording</u>		<u>Location</u>
		<u>Recording #</u>	<u>Page #</u>	<u>Recording #</u>	<u>Page #</u>	
AMC 425785	Darby 1357	20133500718				SEC19-T12S-R05W
AMC 425786	Darby 1358	20133500719				SEC19-T12S-R05W
AMC 425787	Darby 1359	20133500720				SEC19-T12S-R05W
AMC 425788	Darby 1360	20133500721				SEC19-T12S-R05W
AMC 425789	Darby 1361	20133500722				SEC19-T12S-R05W
AMC 425790	Darby 1362	20133500723				SEC19-T12S-R05W
AMC 425791	Darby 1363	20133500724				SEC19-T12S-R05W
AMC 425792	Darby 1364	20133500725				SEC19-T12S-R05W
AMC 425793	Darby 1241	20133500801				SEC20-T12S-R05W
AMC 425794	Darby 1242	20133500802				SEC20-T12S-R05W
AMC 425795	Darby 1243	20133500803				SEC20-T12S-R05W
AMC 425796	Darby 1244	20133500804				SEC20-T12S-R05W
AMC 425797	Darby 1245	20133500805				SEC20-T12S-R05W
AMC 425798	Darby 1246	20133500806				SEC20-T12S-R05W
AMC 425799	Darby 1247	20133500807				SEC20-T12S-R05W
AMC 425800	Darby 1248	20133500808				SEC20-T12S-R05W
AMC 425801	Darby 1249	20133500809				SEC20-T12S-R05W
AMC 425802	Darby 1250	20133500810				SEC20-T12S-R05W
AMC 425803	Darby 1251	20133500811				SEC20-T12S-R05W
AMC 425804	Darby 1252	20133500812				SEC20-T12S-R05W
AMC 425805	Darby 1253	20133500813				SEC20-T12S-R05W
AMC 425806	Darby 1254	20133500814				SEC20-T12S-R05W
AMC 425807	Darby 1255	20133500815				SEC20-T12S-R05W
AMC 425808	Darby 1267	20133500816				SEC20-T12S-R05W
AMC 425809	Darby 1268	20133500817				SEC20-T12S-R05W
AMC 425810	Darby 1269	20133500818				SEC20-T12S-R05W
AMC 425811	Darby 1270	20133500819				SEC20-T12S-R05W
AMC 425812	Darby 1271	20133500820				SEC20-T12S-R05W
AMC 425813	Darby 1272	20133500821				SEC20-T12S-R05W
AMC 425814	Darby 1273	20133500822				SEC20-T12S-R05W
AMC 425815	Darby 1274	20133500823				SEC20-T12S-R05W
AMC 425816	Darby 1275	20133500824				SEC20-T12S-R05W
AMC 425817	Darby 1276	20133500825				SEC20-T12S-R05W
AMC 425818	Darby 1277	20133500826				SEC20-T12S-R05W
AMC 425819	Darby 1278	20133500827				SEC20-T12S-R05W
AMC 425820	Darby 1279	20133500828				SEC20-T12S-R05W
AMC 425821	Darby 1280	20133500829				SEC20-T12S-R05W
AMC 425822	Darby 1281	20133500830				SEC20-T12S-R05W

Date: 10/30/2017

Page 27

RECEIVED
 2017 OCT 30 11:05 AM
 PIMA COUNTY
 RECORDS DEPARTMENT

EXHIBIT A

County: Pima

State: AZ

<u>BLM Serial #</u>	<u>Claim Name</u>	<u>Original Recording</u>		<u>Amended Recording</u>		<u>Location</u>
		<u>Recording #</u>	<u>Page #</u>	<u>Recording #</u>	<u>Page #</u>	
AMC 425823	Darby 1293	20133500831				SEC20-T12S-R05W
AMC 425824	Darby 1294	20133500832				SEC20-T12S-R05W
AMC 425825	Darby 1295	20133500833				SEC20-T12S-R05W
AMC 425826	Darby 1296	20133500834				SEC20-T12S-R05W
AMC 425827	Darby 1297	20133500835				SEC20-T12S-R05W
AMC 425828	Darby 1298	20133500836				SEC20-T12S-R05W
AMC 425829	Darby 1299	20133500837				SEC20-T12S-R05W
AMC 425830	Darby 1300	20133500838				SEC20-T12S-R05W
AMC 425831	Darby 1301	20133500839				SEC20-T12S-R05W
AMC 425832	Darby 1302	20133500840				SEC20-T12S-R05W
AMC 425833	Darby 1303	20133500841				SEC20-T12S-R05W
AMC 425834	Darby 1304	20133500842				SEC20-T12S-R05W
AMC 425835	Darby 1305	20133500843				SEC20-T12S-R05W
AMC 425836	Darby 1306	20133500844				SEC20-T12S-R05W
AMC 425837	Darby 1307	20133500845				SEC20-T12S-R05W
AMC 425838	Darby 1319	20133500846				SEC20-T12S-R05W
AMC 425839	Darby 1320	20133500847				SEC20-T12S-R05W
AMC 425840	Darby 1321	20133500848				SEC20-T12S-R05W
AMC 425841	Darby 1322	20133500849				SEC20-T12S-R05W
AMC 425842	Darby 1323	20133500850				SEC20-T12S-R05W
AMC 425843	Darby 1324	20133500851				SEC20-T12S-R05W
AMC 425844	Darby 1325	20133500852				SEC20-T12S-R05W
AMC 425845	Darby 1326	20133500853				SEC20-T12S-R05W
AMC 425846	Darby 1327	20133500854				SEC20-T12S-R05W
AMC 425847	Darby 1328	20133500855				SEC20-T12S-R05W
AMC 425848	Darby 1329	20133500856				SEC20-T12S-R05W
AMC 425849	Darby 1330	20133500857				SEC20-T12S-R05W
AMC 425850	Darby 1331	20133500858				SEC20-T12S-R05W
AMC 425851	Darby 1332	20133500859				SEC20-T12S-R05W
AMC 425852	Darby 1333	20133500860				SEC20-T12S-R05W
AMC 425853	Darby 1342	20133500861				SEC20-T12S-R05W
AMC 425854	Darby 1343	20133500862				SEC20-T12S-R05W
AMC 425855	Darby 1344	20133500863				SEC20-T12S-R05W
AMC 425856	Darby 1345	20133500864				SEC20-T12S-R05W
AMC 425857	Darby 1346	20133500865				SEC20-T12S-R05W
AMC 425858	Darby 1347	20133500866				SEC20-T12S-R05W
AMC 425859	Darby 1348	20133500867				SEC20-T12S-R05W
AMC 425860	Darby 1349	20133500868				SEC20-T12S-R05W

PHOENIX, ARIZONA
 REC'D
 10/30/17
 10:00 AM

EXHIBIT A

County: Pima

State: AZ

<u>BLM Serial #</u>	<u>Claim Name</u>	<u>Original Recording</u>		<u>Amended Recording</u>		<u>Location</u>
		<u>Recording #</u>	<u>Page #</u>	<u>Recording #</u>	<u>Page #</u>	
AMC 425861	Darby 1350	20133500869				SEC20-T12S-R05W
AMC 425862	Darby 1351	20133500870				SEC20-T12S-R05W
AMC 425863	Darby 1352	20133500871				SEC20-T12S-R05W
AMC 425864	Darby 1353	20133500872				SEC20-T12S-R05W
AMC 425865	Darby 1354	20133500873				SEC20-T12S-R05W
AMC 425866	Darby 1355	20133500874				SEC20-T12S-R05W
AMC 425867	Darby 1356	20133500875				SEC20-T12S-R05W
AMC 425868	Darby 1365	20133500876				SEC20-T12S-R05W
AMC 425869	Darby 1366	20133500877				SEC20-T12S-R05W
AMC 425870	Darby 1367	20133500878				SEC20-T12S-R05W
AMC 425871	Darby 1368	20133500879				SEC20-T12S-R05W
AMC 425872	Darby 1369	20133500880				SEC20-T12S-R05W
AMC 425873	Darby 1370	20133500881				SEC20-T12S-R05W
AMC 425874	Darby 1371	20133500882				SEC20-T12S-R05W
AMC 425875	Darby 1372	20133500883				SEC20-T12S-R05W
AMC 425876	Darby 1373	20133500884				SEC20-T12S-R05W
AMC 425877	Darby 1374	20133500885				SEC20-T12S-R05W
AMC 425878	Darby 1375	20133500886				SEC20-T12S-R05W
AMC 425879	Darby 1376	20133500887				SEC20-T12S-R05W
AMC 425880	Darby 1377	20133500888				SEC20-T12S-R05W
AMC 425881	Darby 1378	20133500889				SEC20-T12S-R05W
AMC 425882	Darby 1379	20133500890				SEC20-T12S-R05W
AMC 425883	Darby 1380	20133500891				SEC20-T12S-R05W
AMC 425884	Darby 1381	20133500892				SEC20-T12S-R05W
AMC 425885	Darby 1382	20133500893				SEC20-T12S-R05W
AMC 425886	Darby 1383	20133500894				SEC20-T12S-R05W
AMC 425887	Darby 1384	20133500895				SEC20-T12S-R05W
AMC 425888	Darby 1385	20133500896				SEC20-T12S-R05W
AMC 425889	Darby 1386	20133500897				SEC20-T12S-R05W
AMC 425890	Darby 1387	20133500898				SEC20-T12S-R05W
AMC 425891	Darby 1388	20133500899				SEC20-T12S-R05W
AMC 425892	Darby 1389	20133500900				SEC20-T12S-R05W
AMC 425893	Darby 1390	20133500901				SEC20-T12S-R05W
AMC 425894	Darby 1391	20133500902				SEC20-T12S-R05W
AMC 425895	Darby 1392	20133500903				SEC20-T12S-R05W
AMC 425896	Darby 1393	20133500904				SEC20-T12S-R05W
AMC 425897	Darby 1394	20133500905				SEC20-T12S-R05W
AMC 425898	Darby 1395	20133500906				SEC20-T12S-R05W

RECEIVED
 DEPT OF THE INTERIOR
 BUREAU OF LAND MANAGEMENT
 PHOENIX, ARIZONA

Date: 10/30/2017

EXHIBIT A

County: Pima

State: AZ

<u>BLM Serial #</u>	<u>Claim Name</u>	<u>Original Recording</u>		<u>Amended Recording</u>		<u>Location</u>
		<u>Recording #</u>	<u>Page #</u>	<u>Recording #</u>	<u>Page #</u>	
AMC 425899	Darby 1396	20133500907				SEC20-T12S-R05W
AMC 425900	Darby 1397	20133500908				SEC20-T12S-R05W
AMC 425901	Darby 1398	20133500909				SEC20-T12S-R05W
AMC 425902	Darby 1399	20133500910				SEC20-T12S-R05W
AMC 425903	Darby 1400	20133500911				SEC20-T12S-R05W
AMC 425904	Darby 1401	20133500912				SEC20-T12S-R05W
AMC 425905	Darby 1402	20133500913				SEC20-T12S-R05W
AMC 425906	Darby 1403	20133500914				SEC20-T12S-R05W
AMC 425907	Darby 1404	20133500915				SEC20-T12S-R05W
AMC 425908	Darby 1405	20133500916				SEC20-T12S-R05W
AMC 425909	Darby 1406	20133500917				SEC20-T12S-R05W
AMC 425910	Darby 1407	20133500918				SEC20-T12S-R05W
AMC 425911	Darby 1408	20133500919				SEC20-T12S-R05W
AMC 425912	Darby 1409	20133500920				SEC20-T12S-R05W
AMC 425913	Darby 1410	20133500921				SEC20-T12S-R05W
AMC 425914	Darby 1411	20133500922				SEC20-T12S-R05W
AMC 425915	Darby 1412	20133500923				SEC20-T12S-R05W
AMC 425916	Darby 1413	20133500924				SEC20-T12S-R05W
AMC 425917	Darby 1414	20133500925				SEC20-T12S-R05W
AMC 425918	Darby 1415	20133500926				SEC20-T12S-R05W
AMC 428474	AJO-101	20141830338				SEC11-T12S-R06W
AMC 428475	AJO-102	20141830339				SEC11-T12S-R06W
AMC 428476	AJO-103	20141830340				SEC11-T12S-R06W
AMC 428477	AJO-104	20141830341				SEC11-T12S-R06W
AMC 428478	AJO-105	20141830342				SEC11-T12S-R06W
AMC 428479	AJO-106	20141830343				SEC11-T12S-R06W
AMC 428480	AJO-107	20141830344				SEC11-T12S-R06W
AMC 428481	AJO-108	20141830345				SEC11-T12S-R06W
AMC 428482	AJO-109	20141830346				SEC11-T12S-R06W
AMC 428483	AJO-110	20141830347				SEC11-T12S-R06W
AMC 428484	AJO-111	20141830348				SEC11-T12S-R06W
AMC 428485	AJO-112	20141830349				SEC11-T12S-R06W
AMC 428486	AJO-113	20141830350				SEC11-T12S-R06W
AMC 428487	AJO-114	20141830351				SEC11-T12S-R06W
AMC 428488	AJO-115	20141830352				SEC11-T12S-R06W
AMC 428489	AJO-116	20141830353				SEC11-T12S-R06W
AMC 428490	AJO-117	20141830354				SEC11-T12S-R06W
AMC 428491	AJO-118	20141830355				SEC11-T12S-R06W

Date: 10/30/2017

RECEIVED
 FILED
 OCT 31 2017
 TULSA COUNTY
 ARK. REC. DIV.

EXHIBIT A

County: Pima

State: AZ

<u>BLM Serial #</u>	<u>Claim Name</u>	<u>Original Recording</u>		<u>Amended Recording</u>		<u>Location</u>
		<u>Recording #</u>	<u>Page #</u>	<u>Recording #</u>	<u>Page #</u>	
AMC 428492	AJO-119	20141830356				SEC11-T12S-R06W
AMC 428493	AJO-120	20141830357				SEC11-T12S-R06W
AMC 428494	AJO-121	20141830358				SEC11-T12S-R06W
AMC 428495	AJO-122	20141830359				SEC11-T12S-R06W
AMC 428496	AJO-123	20141830360				SEC11-T12S-R06W
AMC 428497	AJO-124	20141830361				SEC11-T12S-R06W
AMC 428498	AJO-125	20141830362				SEC11-T12S-R06W
AMC 428499	AJO-126	20141830363				SEC11-T12S-R06W
AMC 428500	AJO-127	20141830364				SEC11-T12S-R06W
AMC 428501	AJO-128	20141830365				SEC11-T12S-R06W
AMC 428502	AJO-129	20141830366				SEC11-T12S-R06W
AMC 428503	AJO-130	20141830367				SEC11-T12S-R06W
AMC 428504	AJO-131	20141830368				SEC11-T12S-R06W
AMC 428505	AJO-132	20141830369				SEC11-T12S-R06W
AMC 428506	AJO-133	20141830370				SEC11-T12S-R06W
AMC 428507	AJO-134	20141830371				SEC11-T12S-R06W
AMC 428508	AJO-135	20141830372				SEC11-T12S-R06W
AMC 428509	AJO-136	20141830373				SEC11-T12S-R06W
AMC 428510	AJO-137	20141830374				SEC11-T12S-R06W
AMC 428511	AJO-138	20141830375				SEC11-T12S-R06W
AMC 428512	AJO-139	20141830376				SEC11-T12S-R06W
AMC 428513	AJO-140	20141830377				SEC11-T12S-R06W
AMC 428514	AJO-141	20141830378				SEC11-T12S-R06W
AMC 428515	AJO-142	20141830379				SEC11-T12S-R06W
AMC 428516	AJO-143	20141830380				SEC11-T12S-R06W
AMC 428517	AJO-144	20141830381				SEC11-T12S-R06W
AMC 428518	AJO-145	20141830382				SEC11-T12S-R06W
AMC 428519	AJO-146	20141830383				SEC11-T12S-R06W
AMC 428520	AJO-147	20141830384				SEC11-T12S-R06W
AMC 428521	AJO-148	20141830385				SEC11-T12S-R06W
AMC 428522	AJO-149	20141830386				SEC11-T12S-R06W
AMC 428523	AJO-150	20141830387				SEC11-T12S-R06W
AMC 428524	AJO-151	20141830388				SEC11-T12S-R06W
AMC 428525	AJO-152	20141830389				SEC11-T12S-R06W
AMC 428526	AJO-153	20141830390				SEC11-T12S-R06W
AMC 428527	AJO-154	20141830391				SEC11-T12S-R06W
AMC 428528	AJO-155	20141830392				SEC11-T12S-R06W
AMC 428529	AJO-156	20141830393				SEC11-T12S-R06W

Date: 10/30/2017

EXHIBIT A

County: Pima

State: AZ

<u>BLM Serial #</u>	<u>Claim Name</u>	<u>Original Recording</u>		<u>Amended Recording</u>		<u>Location</u>
		<u>Recording #</u>	<u>Page #</u>	<u>Recording #</u>	<u>Page #</u>	
AMC 428530	AJO-157	20141830394				SEC11-T12S-R06W
AMC 428531	AJO-158	20141830395				SEC11-T12S-R06W
AMC 428532	AJO-159	20141830396				SEC11-T12S-R06W
AMC 428533	AJO-160	20141830397				SEC11-T12S-R06W
AMC 428534	AJO-161	20141830398				SEC11-T12S-R06W
AMC 428535	AJO-162	20141830399				SEC11-T12S-R06W
AMC 428536	AJO-163	20141830400				SEC11-T12S-R06W
AMC 428537	AJO-164	20141830401				SEC17-T12S-R05W
AMC 428538	AJO-165	20141830402				SEC17-T12S-R05W
AMC 428539	AJO-166	20141830403				SEC30-T12S-R05W
AMC 428540	AJO-167	20141830404				SEC30-T12S-R05W
AMC 428541	AJO-168	20141830405				SEC30-T12S-R05W
AMC 428542	AJO-169	20141830406				SEC30-T12S-R05W
AMC 428543	AJO-170	20141830407				SEC30-T12S-R05W
AMC 428544	AJO-171	20141830408				SEC30-T12S-R05W
AMC 428545	AJO-172	20141830409				SEC30-T12S-R05W
AMC 428546	AJO-173	20141830410				SEC30-T12S-R05W
AMC 428547	AJO-174	20141830411				SEC30-T12S-R05W
AMC 428548	AJO-175	20141830412				SEC30-T12S-R05W
AMC 428549	AJO-176	20141830413				SEC30-T12S-R05W
AMC 428550	AJO-177	20141830414				SEC30-T12S-R05W
AMC 428551	AJO-178	20141830415				SEC30-T12S-R05W
AMC 428552	AJO-179	20141830416				SEC30-T12S-R05W
AMC 428553	AJO-180	20141830417				SEC30-T12S-R05W
AMC 428554	AJO-181	20141830418				SEC36-T12S-R06W
AMC 428555	AJO-182	20141830419				SEC36-T12S-R06W
AMC 428556	AJO-183	20141830420				SEC35-T12S-R06W
AMC 428557	AJO-184	20141830421				SEC35-T12S-R06W
AMC 428558	AJO-185	20141830422				SEC35-T12S-R06W
AMC 428559	AJO-186	20141830423				SEC35-T12S-R06W
AMC 428560	AJO-187	20141830424				SEC35-T12S-R06W
AMC 428561	AJO-188	20141830425				SEC35-T12S-R06W
AMC 428562	AJO-189	20141830426				SEC35-T12S-R06W
AMC 428563	AJO-190	20141830427				SEC35-T12S-R06W
AMC 428564	AJO-191	20141830428				SEC35-T12S-R06W
AMC 428565	AJO-192	20141830429				SEC35-T12S-R06W
AMC 428566	AJO-193	20141830430				SEC35-T12S-R06W

RECEIVED
 STATE OF ARIZONA
 DEPARTMENT OF LAND
 AND WATER
 10/30/17

EXHIBIT A

County: Pima

State: AZ

<u>BLM Serial #</u>	<u>Claim Name</u>
AMC 428567	AJO-194
AMC 428568	AJO-195
No. Of Claims	1217

Original Recording		Amended Recording		Location
<u>Recording #</u>	<u>Page #</u>	<u>Recording #</u>	<u>Page #</u>	
20141830431				SEC35-T12S-R06W
20141830432				SEC35-T12S-R06W

RECEIVED
PHOENIX STATE OFFICE
2018 AUG - 6 A 10: 44
PHOENIX, ARIZONA

United States Department of the Interior
Bureau of Land Management
 DIV OF LANDS, MINRLS & ENERGY
 ONE N CENTRAL AVE
 PHOENIX, AZ 85004 -4427
 Phone: 602-417-9200

Receipt

No:

4228000

Transaction #: 4343265	
Date of Transaction: 08/06/2018	
CUSTOMER:	
FREEPORT MCMORAN INC 333 N CENTRAL AVE PHOENIX, AZ 85004-2121 US	

LINE #	QTY	DESCRIPTION	REMARKS	UNIT PRICE	TOTAL
1	1.00	LOCATABLE MINERALS / MINING CLAIMS-NOT NEW-UNADJUD, ONE AUTH NO. ONLY / MINING CLAIM MONEY RECEIVED CASES: AMC41648/\$188635.00	2019 MAINT/1217	- n/a -	188635.00
TOTAL:					\$188,635.00

PAYMENT INFORMATION					
1	AMOUNT:	188635.00	POSTMARKED:	N/A	
	TYPE:	CHECK	RECEIVED:	08/06/2018	
	CHECK NO:	0000901967			
	NAME:	FREEPORT MCMORAN INC 333 N CENTRAL AVE PHOENIX AZ 85004-2121 US			

REMARKS

This receipt was generated by the automated BLM Collections and Billing System and is a paper representation of a portion of the official electronic record contained therein.

41648

67991

180088

332760

346820

349241

423777

425603

428474

July 6, 2017

After recording, return to:
Freeport Minerals Corporation
Attn: C. Loder
333 North Central Avenue
Phoenix, AZ 85004

Bureau of Land Management
Arizona State Office
One North Central Avenue
Phoenix, AZ 85004

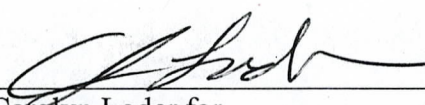
2017

NOTICE OF INTENT TO HOLD MINING CLAIMS AND PAYMENT OF BLM MAINTENANCE FEE

Re: Payment of Annual Claim Maintenance Fee

Dear Sir or Madam:

This will serve as notice that Freeport Minerals Corporation, whose address for purposes of this filing is Land and Water Department, 333 North Central Ave., 24th Floor, Phoenix, Arizona 85004, intends to hold the mining claims and/or mill sites described on Exhibit A attached hereto for the assessment year ending at 12 o'clock, noon, on September 1, 2018 by payment of the annual maintenance fee of \$155 per claim or site. Payment of such amount is made herewith for such assessment year for each of the claims and sites, the name, and BLM serial number with the book and page or index number of recording of the location notice in the official records of Pima County, Arizona, of which, is set forth on Exhibit A attached hereto and by this reference incorporated herein.


Carolyn Loder for
Freeport Minerals Corporation.


RECEIVED
BLM AZ STATE OFFICE
2017 JUL 14 A 9:46
PHOENIX, ARIZONA


State of Arizona)
) ss.
County of Maricopa)

The foregoing instrument was acknowledged before me on July 6th, 2017, by Carolyn Loder, on behalf of Freeport Minerals Corporation.

(Seal)

STEPHANIE D. TURTON
Notary Public - State of Arizona
MARICOPA COUNTY
My Commission Expires Nov. 18, 2019


Notary Public
My commission expires: 11-18-2019

FILED
JUL 17 2017
BY: 

3888932

EXHIBIT A

County: Pima

State: AZ

BLM Serial #	Claim Name	Original Recording		Amended Recording		Location
		Recording #	Page #	Recording #	Page #	
AMC 041648 7	Phila	YY	627			SEC28-T12S-R06W
AMC 041649	Phila No. 1	ZZ	139			SEC28-T12S-R06W
AMC 041650	Phila No. 2	ZZ	140			SEC28-T12S-R06W
AMC 041651	Alfred No. 2	WW	514	YY	547	SEC28-T12S-R06W
AMC 041652	White Apex	WW	516	YY	550	SEC28-T12S-R06W
AMC 041653	Daisy	WW	512	YY	553	SEC28-T12S-R06W
AMC 041654	Daisy No. 1	WW	513	YY	554	SEC28-T12S-R06W
AMC 041655	Copper No. 1	XX	595	YY	551	SEC27-T12S-R06W
AMC 041656	New Copper No. 2	371	243			SEC28-T12S-R06W
AMC 041657	Last Wedge	XX	598	521	231	SEC27-T12S-R06W
AMC 041658	Fracture	LLL	289	518	124	SEC27-T12S-R06W
AMC 041659 ✓	Fracture No. 1	LLL	365			SEC27-T12S-R06W
AMC 067991 7	Copper Ridge #6	SS	587			SEC35-T12S-R06W
AMC 067992	Copper Ridge #7	SS	588			SEC35-T12S-R06W
AMC 067993	Copper Ridge #9	SS	595			SEC36-T12S-R06W
AMC 067994 ✓	Copper Ridge #11	SS	585			SEC35-T12S-R06W
AMC 180090 ✓	MARGIE 3	6808	600			SEC25-T12S-R06W
AMC 180096 7	MARGIE 9	6808	612			SEC25-T12S-R06W
AMC 180097	MARGIE 10	6808	614			SEC25-T12S-R06W
AMC 180098	MARGIE 11	6808	616			SEC25-T12S-R06W
AMC 180099	MARGIE 12	6808	618			SEC25-T12S-R06W
AMC 180100	MARGIE 13	6808	620			SEC26-T12S-R06W
AMC 180101	MARGIE 14	6808	622			SEC26-T12S-R06W
AMC 180102	MARGIE 19	6808	624			SEC26-T12S-R06W
AMC 180103	MARGIE 20	6808	626			SEC26-T12S-R06W
AMC 180104 ✓	MARGIE 21	6808	628			SEC26-T12S-R06W
AMC 332760 7	AJ 1	9998	324			SEC28-T12S-R06W
AMC 332761	AJ 2	9998	328			SEC27-T12S-R06W
AMC 332762	AJ 3	9998	330			SEC27-T12S-R06W
AMC 332763 ✓	AJ 4	9998	332			SEC27-T12S-R06W
AMC 346820 7	Darby 1	10553	532			SEC07-T12S-R05W
AMC 346821	Darby 2	10553	534			SEC07-T12S-R05W
AMC 346822	Darby 3	10553	536			SEC07-T12S-R05W
AMC 346823	Darby 4	10553	538			SEC07-T12S-R05W
AMC 346824	Darby 5	10553	540			SEC07-T12S-R05W
AMC 346825	Darby 6	10553	542			SEC07-T12S-R05W
AMC 346826	Darby 7	10553	544			SEC07-T12S-R05W
AMC 346827 ✓	Darby 8	10553	546			SEC07-T12S-R05W

Date: 1/3/2017

RECEIVED
BLM AZ STATE OFFICE
JUL 14 9:46 AM
TUCSON, ARIZONA

EXHIBIT A

County: Pima

State: AZ

BLM Serial #	Claim Name	Original Recording		Amended Recording		Location
		Recording #	Page #	Recording #	Page #	
AMC 346828	Darby 9	10553	548			SEC07-T12S-R05W
AMC 346829	Darby 10	10553	550			SEC07-T12S-R05W
AMC 346830	Darby 11	10553	552			SEC07-T12S-R05W
AMC 346831	Darby 12	10553	554			SEC07-T12S-R05W
AMC 346832	Darby 13	10553	556			SEC07-T12S-R05W
AMC 346833	Darby 14	10553	558			SEC07-T12S-R05W
AMC 346834	Darby 15	10553	560			SEC07-T12S-R05W
AMC 346835	Darby 16	10553	562			SEC07-T12S-R05W
AMC 346836	Darby 17	10553	564			SEC07-T12S-R05W
AMC 346837	Darby 18	10553	566			SEC07-T12S-R05W
AMC 346838	Darby 19	10553	568			SEC07-T12S-R05W
AMC 346839	Darby 20	10553	570			SEC07-T12S-R05W
AMC 346840	Darby 21	10553	572			SEC07-T12S-R05W
AMC 346841	Darby 22	10553	574			SEC07-T12S-R05W
AMC 346842	Darby 23	10553	576			SEC07-T12S-R05W
AMC 346843	Darby 24	10553	578			SEC07-T12S-R05W
AMC 346844	Darby 25	10553	580			SEC07-T12S-R05W
AMC 346845	Darby 26	10553	582			SEC07-T12S-R05W
AMC 346846	Darby 27	10553	584			SEC07-T12S-R05W
AMC 346847	Darby 28	10553	586			SEC07-T12S-R05W
AMC 346848	Darby 29	10553	588			SEC07-T12S-R05W
AMC 346849	Darby 30	10553	590			SEC07-T12S-R05W
AMC 346850	Darby 31	10553	592			SEC07-T12S-R05W
AMC 346851	Darby 32	10553	594			SEC07-T12S-R05W
AMC 346852	Darby 33	10553	596			SEC18-T12S-R05W
AMC 346853	Darby 34	10553	598			SEC18-T12S-R05W
AMC 346854	Darby 35	10553	600			SEC18-T12S-R05W
AMC 346855	Darby 36	10553	602			SEC18-T12S-R05W
AMC 346856	Darby 37	10553	604			SEC18-T12S-R05W
AMC 346857	Darby 38	10553	606			SEC18-T12S-R05W
AMC 346858	Darby 39	10553	608			SEC18-T12S-R05W
AMC 346859	Darby 40	10553	610			SEC18-T12S-R05W
AMC 346860	Darby 41	10553	612			SEC18-T12S-R05W
AMC 346861	Darby 42	10553	614			SEC18-T12S-R05W
AMC 346862	Darby 43	10553	616			SEC18-T12S-R05W
AMC 346863	Darby 44	10553	618			SEC18-T12S-R05W
AMC 346864	Darby 45	10553	620			SEC18-T12S-R05W
AMC 346865	Darby 46	10553	622			SEC18-T12S-R05W

Date: 1/3/2017

RECEIVED
BLM AZ STATE OFFICE
JUL 14 9 49 AM '17
PHOENIX, ARIZONA

EXHIBIT A

County: Pima

State: AZ

BLM Serial #	Claim Name	Original Recording		Amended Recording		Location
		Recording #	Page #	Recording #	Page #	
AMC 346866	Darby 47	10553	624			SEC18-T12S-R05W
AMC 346867	Darby 48	10553	626			SEC18-T12S-R05W
AMC 346868	Darby 49	10553	628			SEC18-T12S-R05W
AMC 346869	Darby 50	10553	630			SEC18-T12S-R05W
AMC 346870	Darby 51	10553	632			SEC18-T12S-R05W
AMC 346871	Darby 52	10553	634			SEC18-T12S-R05W
AMC 346872	Darby 53	10553	636			SEC18-T12S-R05W
AMC 346873	Darby 54	10553	638			SEC18-T12S-R05W
AMC 346874	Darby 55	10553	640			SEC18-T12S-R05W
AMC 346875	Darby 56	10553	642			SEC18-T12S-R05W
AMC 346876	Darby 57	10553	644			SEC18-T12S-R05W
AMC 346877	Darby 58	10553	646			SEC18-T12S-R05W
AMC 346878	Darby 59	10553	648			SEC18-T12S-R05W
AMC 346879	Darby 60	10553	650			SEC18-T12S-R05W
AMC 346880	Darby 61	10553	652			SEC18-T12S-R05W
AMC 346881	Darby 62	10553	654			SEC18-T12S-R05W
AMC 346882	Darby 63	10553	656			SEC18-T12S-R05W
AMC 346883	Darby 64	10553	658			SEC18-T12S-R05W
AMC 346884	Darby 65	10553	660			SEC19-T12S-R05W
AMC 346885	Darby 66	10553	662			SEC19-T12S-R05W
AMC 346886	Darby 67	10553	664			SEC19-T12S-R05W
AMC 346887	Darby 68	10553	666			SEC19-T12S-R05W
AMC 346888	Darby 69	10553	668			SEC19-T12S-R05W
AMC 346889	Darby 70	10553	670			SEC19-T12S-R05W
AMC 346890	Darby 71	10553	672			SEC19-T12S-R05W
AMC 346891	Darby 72	10553	674			SEC19-T12S-R05W
AMC 346892	Darby 101	10553	676			SEC08-T12S-R05W
AMC 346893	Darby 102	10553	678			SEC08-T12S-R05W
AMC 346894	Darby 103	10553	680			SEC08-T12S-R05W
AMC 346895	Darby 104	10553	682			SEC08-T12S-R05W
AMC 346896	Darby 105	10553	684			SEC08-T12S-R05W
AMC 346897	Darby 106	10553	686			SEC08-T12S-R05W
AMC 346898	Darby 107	10553	688			SEC08-T12S-R05W
AMC 346899	Darby 108	10553	690			SEC08-T12S-R05W
AMC 346900	Darby 109	10553	692			SEC08-T12S-R05W
AMC 346901	Darby 110	10553	694			SEC17-T12S-R05W
AMC 346902	Darby 111	10553	696			SEC17-T12S-R05W
AMC 346903	Darby 112	10553	698			SEC17-T12S-R05W

Date: 1/3/2017

RECEIVED
 BLM AZ STATE OFFICE
 JUL 14 9 49 AM '17
 TUCSON, ARIZONA

EXHIBIT A

County: Pima

State: AZ

BLM Serial #	Claim Name	Original Recording		Amended Recording		Location
		Recording #	Page #	Recording #	Page #	
AMC 346904	Darby 113	10553	700			SEC17-T12S-R05W
AMC 346905	Darby 114	10553	702			SEC17-T12S-R05W
AMC 346906	Darby 115	10553	704			SEC17-T12S-R05W
AMC 346907	Darby 116	10553	706			SEC17-T12S-R05W
AMC 346908	Darby 117	10553	708			SEC17-T12S-R05W
AMC 346909	Darby 118	10553	710			SEC17-T12S-R05W
AMC 346910	Darby 119	10553	712			SEC20-T12S-R05W
AMC 346911	Darby 120	10553	714			SEC20-T12S-R05W
AMC 346912	Darby 121	10553	716			SEC18-T12S-R05W
AMC 346913	Darby 122	10553	718			SEC18-T12S-R05W
AMC 346914	Darby 123	10553	720			SEC18-T12S-R05W
AMC 346915	Darby 124	10553	722			SEC18-T12S-R05W
AMC 346916	Darby 125	10553	724			SEC18-T12S-R05W
AMC 346917	Darby 126	10553	726			SEC18-T12S-R05W
AMC 346918	Darby 127	10553	728			SEC18-T12S-R05W
AMC 346919	Darby 128	10553	730			SEC18-T12S-R05W
AMC 346920	Darby 129	10553	732			SEC18-T12S-R05W
AMC 346921	Darby 130	10553	734			SEC19-T12S-R05W
AMC 346922	Darby 131	10553	736			SEC19-T12S-R05W
AMC 346923	Darby 132	10553	738			SEC19-T12S-R05W
AMC 346924	Darby 133	10553	740			SEC19-T12S-R05W
AMC 346925	Darby 134	10553	742			SEC19-T12S-R05W
AMC 346926	Darby 135	10553	744			SEC19-T12S-R05W
AMC 346927	Darby 136	10553	746			SEC19-T12S-R05W
AMC 346928	Darby 137	10553	748			SEC19-T12S-R05W
AMC 346929	Darby 138	10553	750			SEC19-T12S-R05W
AMC 346930	Darby 139	10553	752			SEC19-T12S-R05W
AMC 346931	Darby 140	10553	754			SEC19-T12S-R05W
AMC 346932	Darby 141	10553	756			SEC19-T12S-R05W
AMC 346935	Darby 144	10553	762			SEC28-T12S-R06W
AMC 346937	Darby 146	10553	766			SEC33-T12S-R06W
AMC 346939	Darby 148	10553	770			SEC33-T12S-R06W
AMC 346941	Darby 150	10553	774			SEC33-T12S-R06W
AMC 346943	Darby 152	10553	778			SEC33-T12S-R06W
AMC 346945	Darby 154	10553	782			SEC33-T12S-R06W
AMC 346947	Darby 156	10553	786			SEC33-T12S-R06W
AMC 346949	Darby 158	10553	790			SEC33-T12S-R06W
AMC 346951	Darby 160	10553	794			SEC33-T12S-R06W

Date: 1/3/2017

RECEIVED
BLM AZ STATE OFFICE
JUL 14 9 49 AM '17
PHOENIX, ARIZONA

EXHIBIT A

County: Pima

State: AZ

BLM Serial #	Claim Name	Original Recording		Amended Recording		Location
		Recording #	Page #	Recording #	Page #	
AMC 346953	Darby 162	10553	798			SEC33-T12S-R06W
AMC 346954	Darby 163	10553	800			SEC28-T12S-R06W
AMC 346955	Darby 164	10553	802			SEC33-T12S-R06W
AMC 346956	Darby 165	10553	804			SEC33-T12S-R06W
AMC 346957	Darby 166	10553	806			SEC33-T12S-R06W
AMC 346958	Darby 167	10553	808			SEC33-T12S-R06W
AMC 346959	Darby 168	10553	810			SEC33-T12S-R06W
AMC 346960	Darby 169	10553	812			SEC33-T12S-R06W
AMC 346961	Darby 170	10553	814			SEC33-T12S-R06W
AMC 346962	Darby 171	10553	816			SEC33-T12S-R06W
AMC 346963	Darby 172	10553	818			SEC33-T12S-R06W
AMC 346964	Darby 173	10553	820			SEC34-T12S-R06W
AMC 346965	Darby 174	10553	822			SEC34-T12S-R06W
AMC 346966	Darby 175	10553	824			SEC34-T12S-R06W
AMC 346967	Darby 176	10553	826			SEC34-T12S-R06W
AMC 346968	Darby 177	10553	828			SEC34-T12S-R06W
AMC 346969	Darby 178	10553	830			SEC34-T12S-R06W
AMC 346970	Darby 179	10553	832			SEC34-T12S-R06W
AMC 346971	Darby 180	10553	834			SEC34-T12S-R06W
AMC 346981	Darby 190	10553	854			SEC34-T12S-R06W
AMC 346982	Darby 191	10553	856			SEC34-T12S-R06W
AMC 346983	Darby 192	10553	858			SEC34-T12S-R06W
AMC 346984	Darby 193	10553	860			SEC34-T12S-R06W
AMC 346985	Darby 194	10553	862			SEC34-T12S-R06W
AMC 346986	Darby 195	10553	864			SEC34-T12S-R06W
AMC 346987	Darby 196	10553	866			SEC34-T12S-R06W
AMC 346988	Darby 197	10553	868			SEC34-T12S-R06W
AMC 346989	Darby 198	10553	870			SEC34-T12S-R06W
AMC 346990	Darby 199	10553	872			SEC34-T12S-R06W
AMC 346991	Darby 200	10553	874			SEC34-T12S-R06W
AMC 346992	Darby 201	10553	876			SEC34-T12S-R06W
AMC 346993	Darby 202	10553	878			SEC34-T12S-R06W
AMC 346994	Darby 203	10553	880			SEC34-T12S-R06W
AMC 346995	Darby 204	10553	882			SEC34-T12S-R06W
AMC 346996	Darby 205	10553	884			SEC34-T12S-R06W
AMC 346997	Darby 206	10553	886			SEC34-T12S-R06W
AMC 346998	Darby 207	10553	888			SEC34-T12S-R06W
AMC 347017	Darby 226	10553	926			SEC34-T12S-R06W

Date: 1/3/2017

Page 5

RECEIVED
 BLM AZ STATE OFFICE
 PHOENIX, ARIZONA
 2017 JUL 14 9 47

EXHIBIT A

County: Pima

State: AZ

BLM Serial #	Claim Name	Original Recording		Amended Recording		Location
		Recording #	Page #	Recording #	Page #	
AMC 347018	Darby 227	10553	928			SEC34-T12S-R06W
AMC 347019	Darby 228	10553	930			SEC34-T12S-R06W
AMC 347020	Darby 229	10553	932			SEC34-T12S-R06W
AMC 347021	Darby 230	10553	934			SEC34-T12S-R06W
AMC 347022	Darby 231	10553	936			SEC34-T12S-R06W
AMC 347032	Darby 241	10553	956			SEC35-T12S-R06W
AMC 347033	Darby 242	10553	958			SEC35-T12S-R06W
AMC 347034	Darby 243	10553	960			SEC35-T12S-R06W
AMC 347035	Darby 244	10553	962			SEC35-T12S-R06W
AMC 347036	Darby 245	10553	964			SEC35-T12S-R06W
AMC 347037	Darby 246	10553	966			SEC35-T12S-R06W
AMC 347038	Darby 247	10553	968			SEC35-T12S-R06W
AMC 347039	Darby 248	10553	970			SEC35-T12S-R06W
AMC 347040	Darby 249	10553	972			SEC35-T12S-R06W
AMC 347041	Darby 250	10553	974			SEC35-T12S-R06W
AMC 347042	Darby 251	10553	976			SEC35-T12S-R06W
AMC 347043	Darby 252	10553	978			SEC35-T12S-R06W
AMC 347044	Darby 253 (A)	10553	980	13625	337	SEC35-T12S-R06W
AMC 347045	Darby 254 (A)	10553	982	13625	339	SEC35-T12S-R06W
AMC 347046	Darby 255 (A)	10553	984	13625	341	SEC35-T12S-R06W
AMC 347047	Darby 256	10553	986			SEC35-T12S-R06W
AMC 347048	Darby 257	10553	988			SEC35-T12S-R06W
AMC 347049	Darby 258	10553	990			SEC35-T12S-R06W
AMC 347050	Darby 259 (A)	10553	992	13625	343	SEC35-T12S-R06W
AMC 347051	Darby 260 (A)	10553	994	13625	345	SEC36-T12S-R06W
AMC 347052	Darby 261	10553	996			SEC36-T12S-R06W
AMC 347053	Darby 262 (A)	10553	998	13625	347	SEC36-T12S-R06W
AMC 347054	Darby 263	10553	1000			SEC36-T12S-R06W
AMC 347055	Darby 264	10553	1002			SEC36-T12S-R06W
AMC 347056	Darby 265	10553	1004			SEC36-T12S-R06W
AMC 347057	Darby 266	10553	1006			SEC36-T12S-R06W
AMC 347058	Darby 267	10553	1008			SEC36-T12S-R06W
AMC 347059	Darby 268	10553	1010			SEC36-T12S-R06W
AMC 347060	Darby 269	10553	1012			SEC36-T12S-R06W
AMC 347061	Darby 270	10553	1014			SEC36-T12S-R06W
AMC 347062	Darby 271	10553	1016			SEC36-T12S-R06W
AMC 347063	Darby 272	10553	1018			SEC36-T12S-R06W
AMC 347064	Darby 273	10553	1020			SEC36-T12S-R06W

Date: 1/3/2017

Page 6

RECEIVED
 BLM AZ STATE OFFICE
 PHOENIX, ARIZONA
 2017 JUL 14 9:47

EXHIBIT A

County: Pima

State: AZ

BLM Serial #	Claim Name	Original Recording		Amended Recording		Location
		Recording #	Page #	Recording #	Page #	
AMC 347065 7	Darby 274	10553	1022			SEC36-T12S-R06W
AMC 347066	Darby 275	10553	1024			SEC36-T12S-R06W
AMC 347067	Darby 276	10553	1026			SEC36-T12S-R06W
AMC 347068	Darby 277	10553	1028			SEC36-T12S-R06W
AMC 347069	Darby 278	10553	1030			SEC31-T12S-R05W
AMC 347070	Darby 279	10553	1032			SEC36-T12S-R06W
AMC 347071	Darby 280	10553	1034			SEC31-T12S-R05W
AMC 347072	Darby 281	10553	1036			SEC36-T12S-R06W
AMC 347073	Darby 282	10553	1038			SEC31-T12S-R05W
AMC 347074	Darby 283	10553	1040			SEC36-T12S-R06W
AMC 347075	Darby 284	10553	1042			SEC31-T12S-R05W
AMC 347076	Darby 285	10553	1044			SEC36-T12S-R06W
AMC 347077	Darby 286	10553	1046			SEC31-T12S-R05W
AMC 347078	Darby 287	10553	1048			SEC36-T12S-R06W
AMC 347079	Darby 288	10553	1050			SEC31-T12S-R05W
AMC 347080	Darby 289	10553	1052			SEC36-T12S-R06W
AMC 347081	Darby 290	10553	1054			SEC31-T12S-R05W
AMC 347082	Darby 291	10553	1056			SEC36-T12S-R06W
AMC 347083	Darby 292	10553	1058			SEC31-T12S-R05W
AMC 347084	Darby 293	10553	1060			SEC36-T12S-R06W
AMC 347085	Darby 294	10553	1062			SEC31-T12S-R05W
AMC 347086)	Darby 295	10553	1064			SEC34-T12S-R06W
AMC 349241 7	Darby 300	10680	2286			SEC12-T12S-R06W
AMC 349242	Darby 301	10680	2288			SEC12-T12S-R06W
AMC 349243	Darby 302	10680	2290			SEC12-T12S-R06W
AMC 349244	Darby 303	10680	2292			SEC12-T12S-R06W
AMC 349245	Darby 304	10680	2294			SEC12-T12S-R06W
AMC 349246	Darby 305	10680	2296			SEC12-T12S-R06W
AMC 349247	Darby 306	10680	2298			SEC12-T12S-R06W
AMC 349248	Darby 307	10680	2300			SEC12-T12S-R06W
AMC 349249	Darby 308	10680	2302			SEC01-T12S-R06W
AMC 349250	Darby 309	10680	2304			SEC01-T12S-R06W
AMC 349251	Darby 310	10680	2306			SEC01-T12S-R06W
AMC 349252	Darby 311	10680	2308			SEC01-T12S-R06W
AMC 349253	Darby 312	10680	2310			SEC01-T12S-R06W
AMC 349254	Darby 313	10680	2312			SEC01-T12S-R06W
AMC 349255	Darby 314	10680	2314			SEC01-T12S-R06W
AMC 349256 J	Darby 315	10680	2316			SEC01-T12S-R06W

Date: 1/3/2017

RECEIVED
BLM AZ STATE OFFICE
JUL 14 9 47 AM '17
PHOENIX, ARIZONA

EXHIBIT A

County: Pima

State: AZ

BLM Serial #	Claim Name	Original Recording		Amended Recording		Location
		Recording #	Page #	Recording #	Page #	
AMC 349257	Darby 316	10680	2318			SEC01-T12S-R06W
AMC 349258	Darby 317	10680	2320			SEC01-T12S-R06W
AMC 349259	Darby 318	10680	2322			SEC06-T12S-R05W
AMC 349260	Darby 319	10680	2324			SEC06-T12S-R05W
AMC 349261	Darby 320	10680	2326			SEC06-T12S-R05W
AMC 349262	Darby 321	10680	2328			SEC06-T12S-R05W
AMC 349263	Darby 322	10680	2330			SEC06-T12S-R05W
AMC 349264	Darby 323	10680	2332			SEC06-T12S-R05W
AMC 349265	Darby 324	10680	2334			SEC06-T12S-R05W
AMC 349266	Darby 325	10680	2336			SEC06-T12S-R05W
AMC 349267	Darby 326	10680	2338			SEC06-T12S-R05W
AMC 349268	Darby 327	10680	2340			SEC06-T12S-R05W
AMC 349269	Darby 328	10680	2342			SEC06-T12S-R05W
AMC 349270	Darby 329	10680	2344			SEC06-T12S-R05W
AMC 349271	Darby 330	10680	2346			SEC06-T12S-R05W
AMC 349272	Darby 331	10680	2348			SEC06-T12S-R05W
AMC 349273	Darby 332	10680	2350			SEC06-T12S-R05W
AMC 349274	Darby 333	10680	2352			SEC06-T12S-R05W
AMC 349275	Darby 334	10680	2354			SEC06-T12S-R05W
AMC 349276	Darby 335	10680	2356			SEC06-T12S-R05W
AMC 349277	Darby 336	10680	2358			SEC06-T12S-R05W
AMC 349278	Darby 337	10680	2360			SEC06-T12S-R05W
AMC 423777	J100	20131791459				SEC01-T12S-R06W
AMC 423778	J101	20131791460				SEC01-T12S-R06W
AMC 423779	J102	20131791461				SEC01-T12S-R06W
AMC 423780	J103	20131791462				SEC01-T12S-R06W
AMC 423781	J104	20131791463				SEC01-T12S-R06W
AMC 423782	J105	20131791464				SEC01-T12S-R06W
AMC 423783	J106	20131791465				SEC01-T12S-R06W
AMC 423784	J107	20131791466				SEC01-T12S-R06W
AMC 423785	J108	20131791467				SEC01-T12S-R06W
AMC 423786	J109	20131791468				SEC01-T12S-R06W
AMC 423787	J110	20131791469				SEC06-T12S-R05W
AMC 423788	J111	20131791470				SEC06-T12S-R05W
AMC 423789	J112	20131791471				SEC06-T12S-R05W
AMC 423790	J113	20131791472				SEC06-T12S-R05W
AMC 423791	J114	20131791473				SEC06-T12S-R05W
AMC 423792	J115	20131791474				SEC06-T12S-R05W

Date: 1/3/2017

RECEIVED
 BLM AZ STATE OFFICE
 2017 JUL 14 A 9:47
 PHOENIX, ARIZONA

EXHIBIT A

County: Pima

State: AZ

<u>BLM Serial #</u>	<u>Claim Name</u>	<u>Original Recording</u>		<u>Amended Recording</u>		<u>Location</u>
		<u>Recording #</u>	<u>Page #</u>	<u>Recording #</u>	<u>Page #</u>	
AMC 423793	J116	20131791475				SEC06-T12S-R05W
AMC 423794	J117	20131791476				SEC06-T12S-R05W
AMC 423795	J118	20131791477				SEC06-T12S-R05W
AMC 423796	J119	20131791478				SEC06-T12S-R05W
AMC 423797	J120	20131791479				SEC06-T12S-R05W
AMC 423798	J121	20131791480				SEC06-T12S-R05W
AMC 423799	J122	20131791481				SEC06-T12S-R05W
AMC 423800	J123	20131791482				SEC06-T12S-R05W
AMC 423801	J124	20131791483				SEC05-T12S-R05W
AMC 423802	K100	20131791484				SEC06-T12S-R05W
AMC 423803	K101	20131791485				SEC06-T12S-R05W
AMC 423804	K102	20131791486				SEC06-T12S-R05W
AMC 423805	K103	20131791487				SEC05-T12S-R05W
AMC 423806	K104	20131791488				SEC06-T12S-R05W
AMC 423807	K105	20131791489				SEC06-T12S-R05W
AMC 423808	K106	20131791490				SEC06-T12S-R05W
AMC 423809	K107	20131791491				SEC05-T12S-R05W
AMC 423810	K108	20131791492				SEC06-T12S-R05W
AMC 423811	K109	20131791493				SEC06-T12S-R05W
AMC 423812	K110	20131791494				SEC06-T12S-R05W
AMC 423813	K111	20131791495				SEC05-T12S-R05W
AMC 423814	K112	20131791496				SEC06-T12S-R05W
AMC 423815	K113	20131791497				SEC06-T12S-R05W
AMC 423816	K114	20131791498				SEC06-T12S-R05W
AMC 423817	K115	20131791499				SEC05-T12S-R05W
AMC 423818	K116	20131791500				SEC06-T12S-R05W
AMC 423819	K117	20131791501				SEC06-T12S-R05W
AMC 423820	K118	20131791502				SEC06-T12S-R05W
AMC 423821	K119	20131791503				SEC05-T12S-R05W
AMC 423822	K120	20131791504				SEC06-T12S-R05W
AMC 423823	K121	20131791505				SEC06-T12S-R05W
AMC 423824	K122	20131791506				SEC06-T12S-R05W
AMC 423825	K123	20131791507				SEC05-T12S-R05W
AMC 423826	K124	20131791508				SEC06-T12S-R05W
AMC 423827	K125	20131791509				SEC06-T12S-R05W
AMC 423828	K126	20131791510				SEC06-T12S-R05W
AMC 423829	K127	20131791511				SEC05-T12S-R05W
AMC 423830	B100	20131791312				SEC01-T12S-R06W

Date: 1/3/2017

RECEIVED
BLM AZ STATE OFFICE
JUL 14 2017
PHOENIX, ARIZONA

EXHIBIT A

County: Pima

State: AZ

<u>BLM Serial #</u>	<u>Claim Name</u>	<u>Original Recording</u>		<u>Amended Recording</u>		<u>Location</u>
		<u>Recording #</u>	<u>Page #</u>	<u>Recording #</u>	<u>Page #</u>	
AMC 423831	B101	20131791313				SEC01-T12S-R06W
AMC 423832	B102	20131791314				SEC01-T12S-R06W
AMC 423833	B103	20131791315				SEC01-T12S-R06W
AMC 423834	B104	20131791316				SEC01-T12S-R06W
AMC 423835	B105	20131791317				SEC01-T12S-R06W
AMC 423836	B106	20131791318				SEC01-T12S-R06W
AMC 423837	B107	20131791319				SEC01-T12S-R06W
AMC 423838	B108	20131791320				SEC01-T12S-R06W
AMC 423839	B109	20131791321				SEC01-T12S-R06W
AMC 423840	B110	20131791322				SEC06-T12S-R05W
AMC 423841	B111	20131791323				SEC06-T12S-R05W
AMC 423842	B112	20131791324				SEC06-T12S-R05W
AMC 423843	B113	20131791325				SEC06-T12S-R05W
AMC 423844	B114	20131791326				SEC06-T12S-R05W
AMC 423845	B115	20131791327				SEC06-T12S-R05W
AMC 423846	B116	20131791328				SEC06-T12S-R05W
AMC 423847	B117	20131791329				SEC06-T12S-R05W
AMC 423848	B118	20131791330				SEC06-T12S-R05W
AMC 423849	B119	20131791331				SEC06-T12S-R05W
AMC 423850	B120	20131791332				SEC06-T12S-R05W
AMC 423851	B121	20131791333				SEC01-T12S-R06W
AMC 423852	B122	20131791334				SEC01-T12S-R06W
AMC 423853	B123	20131791335				SEC01-T12S-R06W
AMC 423854	B124	20131791336				SEC01-T12S-R06W
AMC 423855	B125	20131791337				SEC01-T12S-R06W
AMC 423856	B126	20131791338				SEC01-T12S-R06W
AMC 423857	B127	20131791339				SEC01-T12S-R06W
AMC 423858	B128	20131791340				SEC01-T12S-R06W
AMC 423859	B129	20131791341				SEC01-T12S-R06W
AMC 423860	B130	20131791342				SEC01-T12S-R06W
AMC 423861	B131	20131791343				SEC06-T12S-R05W
AMC 423862	B132	20131791344				SEC06-T12S-R05W
AMC 423863	B133	20131791345				SEC06-T12S-R05W
AMC 423864	B134	20131791346				SEC06-T12S-R05W
AMC 423865	B135	20131791347				SEC06-T12S-R05W
AMC 423866	B136	20131791348				SEC06-T12S-R05W
AMC 423867	B137	20131791349				SEC06-T12S-R05W
AMC 423868	B138	20131791350				SEC06-T12S-R05W

Date: 1/3/2017

RECEIVED
BLM AZ STATE OFFICE
2017 JUL 14 A 9:47
PHOENIX, ARIZONA

EXHIBIT A

County: Pima

State: AZ

<u>BLM Serial #</u>	<u>Claim Name</u>	<u>Original Recording</u>		<u>Amended Recording</u>		<u>Location</u>
		<u>Recording #</u>	<u>Page #</u>	<u>Recording #</u>	<u>Page #</u>	
AMC 423869	B139	20131791351				SEC06-T12S-R05W
AMC 423870	B140	20131791352				SEC06-T12S-R05W
AMC 423871	B141	20131791353				SEC06-T12S-R05W
AMC 423872	B142	20131791354				SEC01-T12S-R06W
AMC 423873	B143	20131791355				SEC01-T12S-R06W
AMC 423874	B144	20131791356				SEC01-T12S-R06W
AMC 423875	B145	20131791357				SEC01-T12S-R06W
AMC 423876	B146	20131791358				SEC01-T12S-R06W
AMC 423877	B147	20131791359				SEC01-T12S-R06W
AMC 423878	B148	20131791360				SEC01-T12S-R06W
AMC 423879	B149	20131791361				SEC01-T12S-R06W
AMC 423880	B150	20131791362				SEC01-T12S-R06W
AMC 423881	B151	20131791363				SEC01-T12S-R06W
AMC 423882	B152	20131791364				SEC06-T12S-R05W
AMC 423883	B153	20131791365				SEC06-T12S-R05W
AMC 423884	B154	20131791366				SEC06-T12S-R05W
AMC 423885	B155	20131791367				SEC06-T12S-R05W
AMC 423886	B156	20131791368				SEC06-T12S-R05W
AMC 423887	B157	20131791369				SEC06-T12S-R05W
AMC 423888	B158	20131791370				SEC06-T12S-R05W
AMC 423889	B159	20131791371				SEC06-T12S-R05W
AMC 423890	B160	20131791372				SEC06-T12S-R05W
AMC 423891	B161	20131791373				SEC06-T12S-R05W
AMC 423892	B162	20131791374				SEC06-T12S-R05W
AMC 423893	B163	20131791375				SEC01-T12S-R06W
AMC 423894	B164	20131791376				SEC01-T12S-R06W
AMC 423895	B165	20131791377				SEC01-T12S-R06W
AMC 423896	B166	20131791378				SEC01-T12S-R06W
AMC 423897	B167	20131791379				SEC01-T12S-R06W
AMC 423898	B168	20131791380				SEC01-T12S-R06W
AMC 423899	B169	20131791381				SEC01-T12S-R06W
AMC 423900	B170	20131791382				SEC01-T12S-R06W
AMC 423901	B171	20131791383				SEC01-T12S-R06W
AMC 423902	B172	20131791384				SEC01-T12S-R06W
AMC 423903	B173	20131791385				SEC06-T12S-R05W
AMC 423904	B174	20131791386				SEC06-T12S-R05W
AMC 423905	B175	20131791387				SEC06-T12S-R05W
AMC 423906	B176	20131791388				SEC06-T12S-R05W

Date: 1/3/2017

RECEIVED
 BLM AZ STATE OFFICE
 2017 JUL 14 A 9:47
 PHOENIX, ARIZONA

EXHIBIT A

County: Pima

State: AZ

BLM Serial #	Claim Name	Original Recording		Amended Recording		Location
		Recording #	Page #	Recording #	Page #	
AMC 423907	B177	20131791389				SEC06-T12S-R05W
AMC 423908	B178	20131791390				SEC06-T12S-R05W
AMC 423909	B179	20131791391				SEC06-T12S-R05W
AMC 423910	B180	20131791392				SEC06-T12S-R05W
AMC 423911	B181	20131791393				SEC06-T12S-R05W
AMC 423912	B182	20131791394				SEC06-T12S-R05W
AMC 423913	B183	20131791395				SEC06-T12S-R05W
AMC 423914	B184	20131791396				SEC01-T12S-R06W
AMC 423915	B185	20131791397				SEC01-T12S-R06W
AMC 423916	B186	20131791398				SEC01-T12S-R06W
AMC 423917	B187	20131791399				SEC01-T12S-R06W
AMC 423918	B188	20131791400				SEC01-T12S-R06W
AMC 423919	B189	20131791401				SEC01-T12S-R06W
AMC 423920	B190	20131791402				SEC01-T12S-R06W
AMC 423921	B191	20131791403				SEC01-T12S-R06W
AMC 423922	B192	20131791404				SEC01-T12S-R06W
AMC 423923	B193	20131791405				SEC01-T12S-R06W
AMC 423924	B194	20131791406				SEC06-T12S-R05W
AMC 423925	B195	20131791407				SEC06-T12S-R05W
AMC 423926	B196	20131791408				SEC06-T12S-R05W
AMC 423927	B197	20131791409				SEC06-T12S-R05W
AMC 423928	B198	20131791410				SEC06-T12S-R05W
AMC 423929	B199	20131791411				SEC06-T12S-R05W
AMC 423930	B200	20131791412				SEC06-T12S-R05W
AMC 423931	B201	20131791413				SEC06-T12S-R05W
AMC 423932	B202	20131791414				SEC06-T12S-R05W
AMC 423933	B203	20131791415				SEC06-T12S-R05W
AMC 423934	B204	20131791416				SEC06-T12S-R05W
AMC 423935	B205	20131791417				SEC01-T12S-R06W
AMC 423936	B206	20131791418				SEC01-T12S-R06W
AMC 423937	B207	20131791419				SEC01-T12S-R06W
AMC 423938	B208	20131791420				SEC01-T12S-R06W
AMC 423939	B209	20131791421				SEC01-T12S-R06W
AMC 423940	B210	20131791422				SEC01-T12S-R06W
AMC 423941	B211	20131791423				SEC01-T12S-R06W
AMC 423942	B212	20131791424				SEC01-T12S-R06W
AMC 423943	B213	20131791425				SEC01-T12S-R06W
AMC 423944	B214	20131791426				SEC01-T12S-R06W

Date: 1/3/2017

RECEIVED
BLM AZ STATE OFFICE
2017 JUL 14 A 9 47
PHOENIX, ARIZONA

EXHIBIT A

County: Pima

State: AZ

<u>BLM Serial #</u>	<u>Claim Name</u>	<u>Original Recording</u>		<u>Amended Recording</u>		<u>Location</u>
		<u>Recording #</u>	<u>Page #</u>	<u>Recording #</u>	<u>Page #</u>	
AMC 423945	B215	20131791427				SEC06-T12S-R05W
AMC 423946	B216	20131791428				SEC06-T12S-R05W
AMC 423947	B217	20131791429				SEC06-T12S-R05W
AMC 423948	B218	20131791430				SEC06-T12S-R05W
AMC 423949	B219	20131791431				SEC06-T12S-R05W
AMC 423950	B220	20131791432				SEC06-T12S-R05W
AMC 423951	B221	20131791433				SEC06-T12S-R05W
AMC 423952	B222	20131791434				SEC06-T12S-R05W
AMC 423953	B223	20131791435				SEC06-T12S-R05W
AMC 423954	B224	20131791436				SEC06-T12S-R05W
AMC 423955	B225	20131791437				SEC06-T12S-R05W
AMC 423956	B226	20131791438				SEC01-T12S-R06W
AMC 423957	B227	20131791439				SEC01-T12S-R06W
AMC 423958	B228	20131791440				SEC01-T12S-R06W
AMC 423959	B229	20131791441				SEC01-T12S-R06W
AMC 423960	B230	20131791442				SEC01-T12S-R06W
AMC 423961	B231	20131791443				SEC01-T12S-R06W
AMC 423962	B232	20131791444				SEC01-T12S-R06W
AMC 423963	B233	20131791445				SEC01-T12S-R06W
AMC 423964	B234	20131791446				SEC01-T12S-R06W
AMC 423965	B235	20131791447				SEC01-T12S-R06W
AMC 423966	B236	20131791448				SEC06-T12S-R05W
AMC 423967	B237	20131791449				SEC06-T12S-R05W
AMC 423968	B238	20131791450				SEC06-T12S-R05W
AMC 423969	B239	20131791451				SEC06-T12S-R05W
AMC 423970	B240	20131791452				SEC06-T12S-R05W
AMC 423971	B241	20131791453				SEC06-T12S-R05W
AMC 423972	B242	20131791454				SEC06-T12S-R05W
AMC 423973	B243	20131791455				SEC06-T12S-R05W
AMC 423974	B244	20131791456				SEC06-T12S-R05W
AMC 423975	B245	20131791457				SEC06-T12S-R05W
AMC 423976	B246	20131791458				SEC06-T12S-R05W
AMC 423977	DAS-001	20131791512				SEC05-T12S-R05W
AMC 423978	DAS-002	20131791513				SEC05-T12S-R05W
AMC 423979	DAS-003	20131791514				SEC05-T12S-R05W
AMC 423980	DAS-004	20131791515				SEC05-T12S-R05W
AMC 423981	DAS-005	20131791516				SEC05-T12S-R05W
AMC 423982	DAS-006	20131791517				SEC05-T12S-R05W

Date: 1/3/2017

RECEIVED
BLM AZ STATE OFFICE

Page 13

PHOENIX, ARIZONA

2017 JUL 14 A 9 47

EXHIBIT A

County: Pima

State: AZ

<u>BLM Serial #</u>	<u>Claim Name</u>	<u>Original Recording</u>		<u>Amended Recording</u>		<u>Location</u>
		<u>Recording #</u>	<u>Page #</u>	<u>Recording #</u>	<u>Page #</u>	
AMC 423983	DAS-007	20131791518				SEC05-T12S-R05W
AMC 423984	DAS-008	20131791519				SEC05-T12S-R05W
AMC 423985	DAS-009	20131791520				SEC05-T12S-R05W
AMC 423986	DAS-010	20131791521				SEC05-T12S-R05W
AMC 423987	DAS-011	20131791522				SEC05-T12S-R05W
AMC 423988	DAS-012	20131791523				SEC05-T12S-R05W
AMC 423989	DAS-013	20131791524				SEC05-T12S-R05W
AMC 423990	DAS-014	20131791525				SEC05-T12S-R05W
AMC 423991	DAS-015	20131791526				SEC05-T12S-R05W
AMC 423992	DAS-016	20131791527				SEC05-T12S-R05W
AMC 423993	DAS-017	20131791528				SEC05-T12S-R05W
AMC 423994	DAS-018	20131791529				SEC05-T12S-R05W
AMC 423995	DAS-019	20131791530				SEC05-T12S-R05W
AMC 423996	DAS-020	20131791531				SEC05-T12S-R05W
AMC 423997	DAS-021	20131791532				SEC05-T12S-R05W
AMC 423998	DAS-022	20131791533				SEC05-T12S-R05W
AMC 423999	DAS-023	20131791534				SEC05-T12S-R05W
AMC 424000	DAS-024	20131791535				SEC05-T12S-R05W
AMC 424001	DAS-025	20131791536				SEC05-T12S-R05W
AMC 424002	DAS-026	20131791537				SEC05-T12S-R05W
AMC 424003	DAS-027	20131791538				SEC05-T12S-R05W
AMC 424004	DAS-028	20131791539				SEC05-T12S-R05W
AMC 424005	DAS-029	20131791540				SEC05-T12S-R05W
AMC 424006	DAS-030	20131791541				SEC05-T12S-R05W
AMC 424007	DAS-031	20131791542				SEC05-T12S-R05W
AMC 424008	DAS-032	20131791543				SEC05-T12S-R05W
AMC 424009	DAS-033	20131791544				SEC05-T12S-R05W
AMC 424010	DAS-034	20131791545				SEC05-T12S-R05W
AMC 424011	DAS-035	20131791546				SEC05-T12S-R05W
AMC 424012	DAS-036	20131791547				SEC05-T12S-R05W
AMC 424013	DAS-037	20131791548				SEC05-T12S-R05W
AMC 424014	DAS-038	20131791549				SEC05-T12S-R05W
AMC 424015	DAS-039	20131791550				SEC05-T12S-R05W
AMC 424016	DAS-040	20131791551				SEC05-T12S-R05W
AMC 424017	DAS-041	20131791552				SEC05-T12S-R05W
AMC 424018	DAS-042	20131791553				SEC05-T12S-R05W
AMC 424019	DAS-043	20131791554				SEC05-T12S-R05W
AMC 424020	DAS-044	20131791555				SEC05-T12S-R05W

Date: 1/3/2017

RECEIVED
 BLM AZ STATE OFFICE
 PHOENIX, ARIZONA
 2017 JUL 14 9:47

EXHIBIT A

County: Pima

State: AZ

<u>BLM Serial #</u>	<u>Claim Name</u>	<u>Original Recording</u>		<u>Amended Recording</u>		<u>Location</u>
		<u>Recording #</u>	<u>Page #</u>	<u>Recording #</u>	<u>Page #</u>	
AMC 424021	DAS-045	20131791556				SEC05-T12S-R05W
AMC 424022	DAS-046	20131791557				SEC05-T12S-R05W
AMC 424023	DAS-047	20131791558				SEC05-T12S-R05W
AMC 424024	DAS-048	20131791559				SEC05-T12S-R05W
AMC 424025	DAS-049	20131791560				SEC08-T12S-R05W
AMC 424026	DAS-050	20131791561				SEC08-T12S-R05W
AMC 424027	DAS-051	20131791562				SEC08-T12S-R05W
AMC 424028	DAS-052	20131791563				SEC08-T12S-R05W
AMC 424029	DAS-053	20131791564				SEC08-T12S-R05W
AMC 424030	DAS-054	20131791565				SEC08-T12S-R05W
AMC 424031	DAS-055	20131791566				SEC08-T12S-R05W
AMC 424032	DAS-056	20131791567				SEC08-T12S-R05W
AMC 424033	DAS-057	20131791568				SEC08-T12S-R05W
AMC 424034	DAS-058	20131791569				SEC08-T12S-R05W
AMC 424035	DAS-059	20131791570				SEC08-T12S-R05W
AMC 424036	DAS-060	20131791571				SEC08-T12S-R05W
AMC 424037	DAS-061	20131791572				SEC08-T12S-R05W
AMC 424038	DAS-062	20131791573				SEC08-T12S-R05W
AMC 424039	DAS-063	20131791574				SEC08-T12S-R05W
AMC 424040	DAS-064	20131791575				SEC08-T12S-R05W
AMC 424041	DAS-065	20131791576				SEC08-T12S-R05W
AMC 424042	DAS-066	20131791577				SEC08-T12S-R05W
AMC 424043	DAS-067	20131791578				SEC08-T12S-R05W
AMC 424044	DAS-068	20131791579				SEC08-T12S-R05W
AMC 424045	DAS-069	20131791580				SEC08-T12S-R05W
AMC 424046	DAS-070	20131791581				SEC08-T12S-R05W
AMC 424047	DAS-071	20131791582				SEC08-T12S-R05W
AMC 424048	DAS-072	20131791583				SEC08-T12S-R05W
AMC 424049	DAS-073	20131791584				SEC08-T12S-R05W
AMC 424050	DAS-074	20131791585				SEC08-T12S-R05W
AMC 424051	DAS-075	20131791586				SEC08-T12S-R05W
AMC 424052	DAS-076	20131791587				SEC08-T12S-R05W
AMC 424053	DAS-077	20131791588				SEC08-T12S-R05W
AMC 424054	DAS-078	20131791589				SEC08-T12S-R05W
AMC 424055	DAS-079	20131791590				SEC08-T12S-R05W
AMC 424056	DAS-080	20131791591				SEC08-T12S-R05W
AMC 424057	DAS-081	20131791592				SEC08-T12S-R05W
AMC 424058	DAS-082	20131791593				SEC08-T12S-R05W

Date: 1/3/2017

RECEIVED
 BLM AZ STATE OFFICE
 2017 JUL 14 9 47
 PHOENIX, ARIZONA

EXHIBIT A

County: Pima

State: AZ

<u>BLM Serial #</u>	<u>Claim Name</u>	<u>Original Recording</u>		<u>Amended Recording</u>		<u>Location</u>
		<u>Recording #</u>	<u>Page #</u>	<u>Recording #</u>	<u>Page #</u>	
AMC 424059	DAS-083	20131791594				SEC08-T12S-R05W
AMC 424060	DAS-084	20131791595				SEC08-T12S-R05W
AMC 424061	DAS-085	20131791596				SEC08-T12S-R05W
AMC 424062	DAS-086	20131791597				SEC08-T12S-R05W
AMC 424063	DAS-087	20131791598				SEC08-T12S-R05W
AMC 424064	DAS-088	20131791599				SEC08-T12S-R05W
AMC 424065	DAS-089	20131791600				SEC08-T12S-R05W
AMC 424066	DAS-090	20131791601				SEC08-T12S-R05W
AMC 424067	DAS-091	20131791602				SEC08-T12S-R05W
AMC 424068	DAS-092	20131791603				SEC09-T12S-R05W
AMC 424069	DAS-093	20131791604				SEC08-T12S-R05W
AMC 424070	DAS-094	20131791605				SEC08-T12S-R05W
AMC 424071	DAS-095	20131791606				SEC08-T12S-R05W
AMC 424072	DAS-096	20131791607				SEC08-T12S-R05W
AMC 424073	DAS-097	20131791608				SEC08-T12S-R05W
AMC 424074	DAS-098	20131791609				SEC08-T12S-R05W
AMC 424075	DAS-099	20131791610				SEC08-T12S-R05W
AMC 424076	DAS-100	20131791611				SEC08-T12S-R05W
AMC 424077	DAS-101	20131791612				SEC08-T12S-R05W
AMC 424078	DAS-102	20131791613				SEC08-T12S-R05W
AMC 424079	DAS-103	20131791614				SEC17-T12S-R05W
AMC 424080	DAS-104	20131791615				SEC17-T12S-R05W
AMC 424081	DAS-105	20131791616				SEC17-T12S-R05W
AMC 424082	DAS-106	20131791617				SEC17-T12S-R05W
AMC 424083	DAS-107	20131791618				SEC17-T12S-R05W
AMC 424084	DAS-108	20131791619				SEC17-T12S-R05W
AMC 424085	DAS-109	20131791620				SEC17-T12S-R05W
AMC 424086	DAS-110	20131791621				SEC17-T12S-R05W
AMC 424087	DAS-111	20131791622				SEC17-T12S-R05W
AMC 424088	DAS-112	20131791623				SEC17-T12S-R05W
AMC 424089	DAS-113	20131791624				SEC16-T12S-R05W
AMC 424090	DAS-114	20131791625				SEC16-T12S-R05W
AMC 424091	DAS-115	20131791626				SEC17-T12S-R05W
AMC 424092	DAS-116	20131791627				SEC17-T12S-R05W
AMC 424093	DAS-117	20131791628				SEC17-T12S-R05W
AMC 424094	DAS-118	20131791629				SEC17-T12S-R05W
AMC 424095	DAS-119	20131791630				SEC17-T12S-R05W
AMC 424096	DAS-120	20131791631				SEC17-T12S-R05W

Date: 1/3/2017

RECEIVED
 BLM AZ STATE OFFICE
 2017 JUL 14 9 47
 PHOENIX, ARIZONA

EXHIBIT A

County: Pima

State: AZ

<u>BLM Serial #</u>	<u>Claim Name</u>	<u>Original Recording</u>		<u>Amended Recording</u>		<u>Location</u>
		<u>Recording #</u>	<u>Page #</u>	<u>Recording #</u>	<u>Page #</u>	
AMC 424097	DAS-121	20131791632				SEC17-T12S-R05W
AMC 424098	DAS-122	20131791633				SEC17-T12S-R05W
AMC 424099	DAS-123	20131791634				SEC17-T12S-R05W
AMC 424100	DAS-124	20131791635				SEC17-T12S-R05W
AMC 424101	DAS-125	20131791636				SEC17-T12S-R05W
AMC 424102	DAS-126	20131791637				SEC17-T12S-R05W
AMC 424103	DAS-127	20131791638				SEC17-T12S-R05W
AMC 424104	DAS-128	20131791639				SEC17-T12S-R05W
AMC 424105	DAS-129	20131791640				SEC17-T12S-R05W
AMC 424106	DAS-130	20131791641				SEC17-T12S-R05W
AMC 424107	DAS-131	20131791642				SEC17-T12S-R05W
AMC 424108	DAS-132	20131791643				SEC17-T12S-R05W
AMC 424109	DAS-133	20131791644				SEC17-T12S-R05W
AMC 424110	DAS-134	20131791645				SEC17-T12S-R05W
AMC 424111	DAS-135	20131791646				SEC16-T12S-R05W
AMC 424112	DAS-136	20131791647				SEC16-T12S-R05W
AMC 424113	DAS-137	20131791648				SEC17-T12S-R05W
AMC 424114	DAS-138	20131791649				SEC17-T12S-R05W
AMC 424115	DAS-139	20131791650				SEC17-T12S-R05W
AMC 424116	DAS-140	20131791651				SEC17-T12S-R05W
AMC 424117	DAS-141	20131791652				SEC17-T12S-R05W
AMC 424118	DAS-142	20131791653				SEC17-T12S-R05W
AMC 424119	DAS-143	20131791654				SEC17-T12S-R05W
AMC 424120	DAS-144	20131791655				SEC17-T12S-R05W
AMC 424121	DAS-145	20131791656				SEC17-T12S-R05W
AMC 424122	DAS-146	20131791657				SEC17-T12S-R05W
AMC 424123	DAS-147	20131791658				SEC17-T12S-R05W
AMC 424124	DAS-148	20131791659				SEC17-T12S-R05W
AMC 424125	DAS-149	20131791660				SEC17-T12S-R05W
AMC 424126	DAS-150	20131791661				SEC17-T12S-R05W
AMC 424127	DAS-151	20131791662				SEC17-T12S-R05W
AMC 424128	DAS-152	20131791663				SEC17-T12S-R05W
AMC 424129	DAS-153	20131791664				SEC17-T12S-R05W
AMC 424130	DAS-154	20131791665				SEC17-T12S-R05W
AMC 424131	DAS-155	20131791666				SEC17-T12S-R05W
AMC 424132	DAS-156	20131791667				SEC17-T12S-R05W
AMC 424133	DAS-157	20131791668				SEC16-T12S-R05W
AMC 424134	DAS-158	20131791669				SEC16-T12S-R05W

Date: 1/3/2017

RECEIVED
 BLM AZ STATE OFFICE
 2017 JUL 14 A 9:47
 PHOENIX, ARIZONA

EXHIBIT A

County: Pima

State: AZ

<u>BLM Serial #</u>	<u>Claim Name</u>	<u>Original Recording</u>		<u>Amended Recording</u>		<u>Location</u>
		<u>Recording #</u>	<u>Page #</u>	<u>Recording #</u>	<u>Page #</u>	
AMC 424135	DAS-159	20131791670				SEC17-T12S-R05W
AMC 424136	DAS-160	20131791671				SEC17-T12S-R05W
AMC 424137	DAS-161	20131791672				SEC17-T12S-R05W
AMC 424138	DAS-162	20131791673				SEC17-T12S-R05W
AMC 424139	DAS-163	20131791674				SEC17-T12S-R05W
AMC 424140	DAS-164	20131791675				SEC17-T12S-R05W
AMC 424141	DAS-165	20131791676				SEC17-T12S-R05W
AMC 424142	DAS-166	20131791677				SEC17-T12S-R05W
AMC 424143	DAS-167	20131791678				SEC17-T12S-R05W
AMC 424144	DAS-168	20131791679				SEC17-T12S-R05W
AMC 424145	DAS-169	20131791680				SEC17-T12S-R05W
AMC 424146	DAS-170	20131791681				SEC17-T12S-R05W
AMC 424147	DAS-171	20131791682				SEC17-T12S-R05W
AMC 424148	DAS-172	20131791683				SEC17-T12S-R05W
AMC 424149	DAS-173	20131791684				SEC17-T12S-R05W
AMC 424150	DAS-174	20131791685				SEC17-T12S-R05W
AMC 424151	DAS-175	20131791686				SEC17-T12S-R05W
AMC 424152	DAS-176	20131791687				SEC17-T12S-R05W
AMC 424153	DAS-177	20131791688				SEC17-T12S-R05W
AMC 424154	DAS-178	20131791689				SEC17-T12S-R05W
AMC 424155	DAS-179	20131791690				SEC16-T12S-R05W
AMC 424156	DAS-180	20131791691				SEC16-T12S-R05W
AMC 424157	DAS-181	20131791692				SEC17-T12S-R05W
AMC 424158	DAS-182	20131791693				SEC17-T12S-R05W
AMC 424159	DAS-183	20131791694				SEC17-T12S-R05W
AMC 424160	DAS-184	20131791695				SEC17-T12S-R05W
AMC 424161	DAS-185	20131791696				SEC17-T12S-R05W
AMC 424162	DAS-186	20131791697				SEC17-T12S-R05W
AMC 424163	DAS-187	20131791698				SEC17-T12S-R05W
AMC 424164	DAS-188	20131791699				SEC17-T12S-R05W
AMC 424165	DAS-189	20131791700				SEC17-T12S-R05W
AMC 424166	DAS-190	20131791701				SEC17-T12S-R05W
AMC 424167	DAS-191	20131791702				SEC01-T12S-R06W
AMC 424168	DAS-192	20131791703				SEC01-T12S-R06W
AMC 424169	DAS-193	20131791704				SEC01-T12S-R06W
AMC 424170	DAS-194	20131791705				SEC01-T12S-R06W
AMC 424171	DAS-195	20131791706				SEC01-T12S-R06W
AMC 424172	DAS-196	20131791707				SEC01-T12S-R06W

Date: 1/3/2017

RECEIVED
BLM AZ STATE OFFICE

Page 18

PHOENIX, ARIZONA
2017 JUL 14 9 47

EXHIBIT A

County: Pima

State: AZ

<u>BLM Serial #</u>	<u>Claim Name</u>	<u>Original Recording</u>		<u>Amended Recording</u>		<u>Location</u>
		<u>Recording #</u>	<u>Page #</u>	<u>Recording #</u>	<u>Page #</u>	
AMC 424173	DAS-197	20131791708				SEC01-T12S-R06W
AMC 424174	DAS-198	20131791709				SEC01-T12S-R06W
AMC 424175	DAS-199	20131791710				SEC01-T12S-R06W
AMC 424176	DAS-200	20131791711				SEC01-T12S-R06W
AMC 424177	DAS-201	20131791712				SEC01-T12S-R06W
AMC 424178	DAS-202	20131791713				SEC01-T12S-R06W
AMC 424179	DAS-203	20131791714				SEC01-T12S-R06W
AMC 424180	DAS-204	20131791715				SEC01-T12S-R06W
AMC 424181	DAS-205	20131791716				SEC01-T12S-R06W
AMC 424182	DAS-206	20131791717				SEC01-T12S-R06W
AMC 424183	DAS-207	20131791718				SEC01-T12S-R06W
AMC 424184	DAS-208	20131791719				SEC01-T12S-R06W
AMC 424185	DAS-209	20131791720				SEC01-T12S-R06W
AMC 424186	DAS-210	20131791721				SEC01-T12S-R06W
AMC 424187	DAS-211	20131791722				SEC01-T12S-R06W
AMC 424188	DAS-212	20131791723				SEC01-T12S-R06W
AMC 424189	DAS-213	20131791724				SEC01-T12S-R06W
AMC 424190	DAS-214	20131791725				SEC01-T12S-R06W
AMC 424191	DAS-215	20131791726				SEC01-T12S-R06W
AMC 424192	DAS-216	20131791727				SEC01-T12S-R06W
AMC 424193	DAS-217	20131791728				SEC01-T12S-R06W
AMC 424194	DAS-218	20131791729				SEC01-T12S-R06W
AMC 424195	DAS-219	20131791730				SEC01-T12S-R06W
AMC 424196	DAS-220	20131791731				SEC01-T12S-R06W
AMC 424197	DAS-221	20131791732				SEC01-T12S-R06W
AMC 424198	DAS-222	20131791733				SEC01-T12S-R06W
AMC 424199	DAS-223	20131791734				SEC01-T12S-R06W
AMC 424200	DAS-224	20131791735				SEC01-T12S-R06W
AMC 424201	DAS-225	20131791736				SEC01-T12S-R06W
AMC 424202	DAS-226	20131791737				SEC01-T12S-R06W
AMC 424203	DAS-227	20131791738				SEC01-T12S-R06W
AMC 424204	DAS-228	20131791739				SEC01-T12S-R06W
AMC 424205	DAS-229	20131791740				SEC01-T12S-R06W
AMC 424206	DAS-230	20131791741				SEC01-T12S-R06W
AMC 424207	DAS-231	20131791742				SEC01-T12S-R06W
AMC 424208	DAS-232	20131791743				SEC01-T12S-R06W
AMC 424209	DAS-233	20131791744				SEC01-T12S-R06W
AMC 424210	DAS-234	20131791745				SEC01-T12S-R06W

Date: 1/3/2017

RECEIVED
BLM AZ STATE OFFICE

PHOENIX, ARIZONA
2017 JUL 14 9 48

EXHIBIT A

County: Pima

State: AZ

<u>BLM Serial #</u>	<u>Claim Name</u>	<u>Original Recording</u>		<u>Amended Recording</u>		<u>Location</u>
		<u>Recording #</u>	<u>Page #</u>	<u>Recording #</u>	<u>Page #</u>	
AMC 424211	DAS-235	20131791746				SEC01-T12S-R06W
AMC 424212	DAS-236	20131791747				SEC01-T12S-R06W
AMC 424213	DAS-237	20131791748				SEC01-T12S-R06W
AMC 424214	DAS-238	20131791749				SEC01-T12S-R06W
AMC 424215	DAS-239	20131791750				SEC11-T12S-R06W
AMC 424216	DAS-240	20131791751				SEC11-T12S-R06W
AMC 424217	DAS-241	20131791752				SEC11-T12S-R06W
AMC 424218	DAS-242	20131791753				SEC11-T12S-R06W
AMC 424219	DAS-243	20131791754				SEC11-T12S-R06W
AMC 424220	DAS-244	20131791755				SEC11-T12S-R06W
AMC 424221	DAS-245	20131791756				SEC11-T12S-R06W
AMC 424222	DAS-246	20131791757				SEC12-T12S-R06W
AMC 424223	DAS-247	20131791758				SEC12-T12S-R06W
AMC 424224	DAS-248	20131791759				SEC12-T12S-R06W
AMC 424225	DAS-249	20131791760				SEC12-T12S-R06W
AMC 424226	DAS-250	20131791761				SEC12-T12S-R06W
AMC 424227	DAS-251	20131791762				SEC12-T12S-R06W
AMC 424228	DAS-252	20131791763				SEC12-T12S-R06W
AMC 424229	DAS-253	20131791764				SEC12-T12S-R06W
AMC 424230	DAS-254	20131791765				SEC12-T12S-R06W
AMC 424231	DAS-255	20131791766				SEC12-T12S-R06W
AMC 424232	DAS-256	20131791767				SEC12-T12S-R06W
AMC 424233	DAS-257	20131791768				SEC12-T12S-R06W
AMC 424234	DAS-258	20131791769				SEC11-T12S-R06W
AMC 424235	DAS-259	20131791770				SEC11-T12S-R06W
AMC 424236	DAS-260	20131791771				SEC11-T12S-R06W
AMC 424237	DAS-261	20131791772				SEC11-T12S-R06W
AMC 424238	DAS-262	20131791773				SEC11-T12S-R06W
AMC 424239	DAS-263	20131791774				SEC11-T12S-R06W
AMC 424240	DAS-264	20131791775				SEC11-T12S-R06W
AMC 424241	DAS-265	20131791776				SEC11-T12S-R06W
AMC 424242	DAS-266	20131791777				SEC11-T12S-R06W
AMC 424243	DAS-267	20131791778				SEC11-T12S-R06W
AMC 424244	DAS-268	20131791779				SEC11-T12S-R06W
AMC 424245	DAS-269	20131791780				SEC11-T12S-R06W
AMC 424246	DAS-270	20131791781				SEC11-T12S-R06W
AMC 424247	DAS-271	20131791782				SEC11-T12S-R06W
AMC 424248	DAS-272	20131791783				SEC12-T12S-R06W

Date: 1/3/2017

RECEIVED
BLM AZ STATE OFFICE
2017 JUL 14 A 9:48
PHOENIX, ARIZONA

EXHIBIT A

County: Pima

State: AZ

BLM Serial #	Claim Name	Original Recording		Amended Recording		Location
		Recording #	Page #	Recording #	Page #	
AMC 424249	DAS-273	20131791784				SEC12-T12S-R06W
AMC 424250	DAS-274	20131791785				SEC12-T12S-R06W
AMC 424251	DAS-275	20131791786				SEC12-T12S-R06W
AMC 424252	DAS-276	20131791787				SEC12-T12S-R06W
AMC 424253	DAS-277	20131791788				SEC12-T12S-R06W
AMC 424254	DAS-278	20131791789				SEC12-T12S-R06W
AMC 424255	DAS-279	20131791790				SEC12-T12S-R06W
AMC 424256	DAS-280	20131791791				SEC12-T12S-R06W
AMC 424257	DAS-281	20131791792				SEC12-T12S-R06W
AMC 424258	DAS-282	20131791793				SEC12-T12S-R06W
AMC 424259	DAS-283	20131791794				SEC12-T12S-R06W
AMC 424260	DAS-284	20131791795				SEC11-T12S-R06W
AMC 424261	DAS-285	20131791796				SEC11-T12S-R06W
AMC 424262	DAS-286	20131791797				SEC11-T12S-R06W
AMC 424263	DAS-287	20131791798				SEC11-T12S-R06W
AMC 424264	DAS-288	20131791799				SEC11-T12S-R06W
AMC 424265	DAS-289	20131791800				SEC11-T12S-R06W
AMC 424266	DAS-290	20131791801				SEC11-T12S-R06W
AMC 424267	DAS-291	20131791802				SEC11-T12S-R06W
AMC 424268	DAS-292	20131791803				SEC11-T12S-R06W
AMC 424269	DAS-293	20131791804				SEC11-T12S-R06W
AMC 424270	DAS-294	20131791805				SEC11-T12S-R06W
AMC 424271	DAS-295	20131791806				SEC11-T12S-R06W
AMC 424272	DAS-296	20131791807				SEC11-T12S-R06W
AMC 424273	DAS-297	20131791808				SEC11-T12S-R06W
AMC 424274	DAS-298	20131791809				SEC12-T12S-R06W
AMC 424275	DAS-299	20131791810				SEC12-T12S-R06W
AMC 424276	DAS-300	20131791811				SEC12-T12S-R06W
AMC 424277	DAS-301	20131791812				SEC12-T12S-R06W
AMC 424278	DAS-302	20131791813				SEC12-T12S-R06W
AMC 424279	DAS-303	20131791814				SEC12-T12S-R06W
AMC 424280	DAS-304	20131791815				SEC11-T12S-R06W
AMC 424281	DAS-305	20131791816				SEC11-T12S-R06W
AMC 424282	DAS-306	20131791817				SEC11-T12S-R06W
AMC 424283	DAS-307	20131791818				SEC11-T12S-R06W
AMC 424284	DAS-308	20131791819				SEC11-T12S-R06W
AMC 424285	DAS-309	20131791820				SEC11-T12S-R06W
AMC 424286	DAS-310	20131791821				SEC11-T12S-R06W

Date: 1/3/2017

RECEIVED
BLM AZ STATE OFFICE
JUL 14 9 48 AM
PHOENIX, ARIZONA

EXHIBIT A

County: Pima

State: AZ

<u>BLM Serial #</u>	<u>Claim Name</u>	<u>Original Recording</u>		<u>Amended Recording</u>		<u>Location</u>
		<u>Recording #</u>	<u>Page #</u>	<u>Recording #</u>	<u>Page #</u>	
AMC 424287	DAS-311	20131791822				SEC11-T12S-R06W
AMC 424288	DAS-312	20131791823				SEC11-T12S-R06W
AMC 424289	DAS-313	20131791824				SEC11-T12S-R06W
AMC 424290	DAS-314	20131791825				SEC11-T12S-R06W
AMC 424291	DAS-315	20131791826				SEC11-T12S-R06W
AMC 424292	DAS-316	20131791827				SEC11-T12S-R06W
AMC 424293	DAS-317	20131791828				SEC11-T12S-R06W
AMC 424294	DAS-318	20131791829				SEC11-T12S-R06W
AMC 425603	Darby 1111	20133500726				SEC29-T12S-R05W
AMC 425604	Darby 1112	20133500727				SEC29-T12S-R05W
AMC 425605	Darby 1113	20133500728				SEC29-T12S-R05W
AMC 425606	Darby 1114	20133500729				SEC29-T12S-R05W
AMC 425607	Darby 1115	20133500730				SEC29-T12S-R05W
AMC 425608	Darby 1116	20133500731				SEC29-T12S-R05W
AMC 425609	Darby 1117	20133500732				SEC29-T12S-R05W
AMC 425610	Darby 1118	20133500733				SEC29-T12S-R05W
AMC 425611	Darby 1119	20133500734				SEC29-T12S-R05W
AMC 425612	Darby 1120	20133500735				SEC29-T12S-R05W
AMC 425613	Darby 1121	20133500736				SEC29-T12S-R05W
AMC 425614	Darby 1122	20133500737				SEC29-T12S-R05W
AMC 425615	Darby 1123	20133500738				SEC29-T12S-R05W
AMC 425616	Darby 1124	20133500739				SEC29-T12S-R05W
AMC 425617	Darby 1125	20133500740				SEC29-T12S-R05W
AMC 425618	Darby 1137	20133500741				SEC29-T12S-R05W
AMC 425619	Darby 1138	20133500742				SEC29-T12S-R05W
AMC 425620	Darby 1139	20133500743				SEC29-T12S-R05W
AMC 425621	Darby 1140	20133500744				SEC29-T12S-R05W
AMC 425622	Darby 1141	20133500745				SEC29-T12S-R05W
AMC 425623	Darby 1142	20133500746				SEC29-T12S-R05W
AMC 425624	Darby 1143	20133500747				SEC29-T12S-R05W
AMC 425625	Darby 1144	20133500748				SEC29-T12S-R05W
AMC 425626	Darby 1145	20133500749				SEC29-T12S-R05W
AMC 425627	Darby 1146	20133500750				SEC29-T12S-R05W
AMC 425628	Darby 1147	20133500751				SEC29-T12S-R05W
AMC 425629	Darby 1148	20133500752				SEC29-T12S-R05W
AMC 425630	Darby 1149	20133500753				SEC29-T12S-R05W
AMC 425631	Darby 1150	20133500754				SEC29-T12S-R05W
AMC 425632	Darby 1151	20133500755				SEC29-T12S-R05W

Date: 1/3/2017

RECEIVED
BLM AZ STATE OFFICE

PHOENIX, ARIZONA
2017 JUL 14 9 48

EXHIBIT A

County: Pima

State: AZ

<u>BLM Serial #</u>	<u>Claim Name</u>	<u>Original Recording</u>		<u>Amended Recording</u>		<u>Location</u>
		<u>Recording #</u>	<u>Page #</u>	<u>Recording #</u>	<u>Page #</u>	
AMC 425633	Darby 1163	20133500756				SEC29-T12S-R05W
AMC 425634	Darby 1164	20133500757				SEC29-T12S-R05W
AMC 425635	Darby 1165	20133500758				SEC29-T12S-R05W
AMC 425636	Darby 1166	20133500759				SEC29-T12S-R05W
AMC 425637	Darby 1167	20133500760				SEC29-T12S-R05W
AMC 425638	Darby 1168	20133500761				SEC29-T12S-R05W
AMC 425639	Darby 1169	20133500762				SEC29-T12S-R05W
AMC 425640	Darby 1170	20133500763				SEC29-T12S-R05W
AMC 425641	Darby 1171	20133500764				SEC29-T12S-R05W
AMC 425642	Darby 1172	20133500765				SEC29-T12S-R05W
AMC 425643	Darby 1173	20133500766				SEC29-T12S-R05W
AMC 425644	Darby 1174	20133500767				SEC29-T12S-R05W
AMC 425645	Darby 1175	20133500768				SEC29-T12S-R05W
AMC 425646	Darby 1176	20133500769				SEC29-T12S-R05W
AMC 425647	Darby 1177	20133500770				SEC29-T12S-R05W
AMC 425648	Darby 1189	20133500771				SEC29-T12S-R05W
AMC 425649	Darby 1190	20133500772				SEC29-T12S-R05W
AMC 425650	Darby 1191	20133500773				SEC29-T12S-R05W
AMC 425651	Darby 1192	20133500774				SEC29-T12S-R05W
AMC 425652	Darby 1193	20133500775				SEC29-T12S-R05W
AMC 425653	Darby 1194	20133500776				SEC29-T12S-R05W
AMC 425654	Darby 1195	20133500777				SEC29-T12S-R05W
AMC 425655	Darby 1196	20133500778				SEC29-T12S-R05W
AMC 425656	Darby 1197	20133500779				SEC29-T12S-R05W
AMC 425657	Darby 1198	20133500780				SEC29-T12S-R05W
AMC 425658	Darby 1199	20133500781				SEC29-T12S-R05W
AMC 425659	Darby 1200	20133500782				SEC29-T12S-R05W
AMC 425660	Darby 1201	20133500783				SEC29-T12S-R05W
AMC 425661	Darby 1202	20133500784				SEC29-T12S-R05W
AMC 425662	Darby 1203	20133500785				SEC29-T12S-R05W
AMC 425663	Darby 1215	20133500786				SEC20-T12S-R05W
AMC 425664	Darby 1216	20133500787				SEC20-T12S-R05W
AMC 425665	Darby 1217	20133500788				SEC20-T12S-R05W
AMC 425666	Darby 1218	20133500789				SEC20-T12S-R05W
AMC 425667	Darby 1219	20133500790				SEC20-T12S-R05W
AMC 425668	Darby 1220	20133500791				SEC20-T12S-R05W
AMC 425669	Darby 1221	20133500792				SEC20-T12S-R05W
AMC 425670	Darby 1222	20133500793				SEC20-T12S-R05W

Date: 1/3/2017

RECEIVED
BLM AZ STATE OFFICE
2017 JUL 14 A 9:48
PHOENIX, ARIZONA

EXHIBIT A

County: Pima

State: AZ

<u>BLM Serial #</u>	<u>Claim Name</u>	<u>Original Recording</u>		<u>Amended Recording</u>		<u>Location</u>
		<u>Recording #</u>	<u>Page #</u>	<u>Recording #</u>	<u>Page #</u>	
AMC 425671	Darby 1223	20133500794				SEC20-T12S-R05W
AMC 425672	Darby 1224	20133500795				SEC20-T12S-R05W
AMC 425673	Darby 1225	20133500796				SEC20-T12S-R05W
AMC 425674	Darby 1226	20133500797				SEC20-T12S-R05W
AMC 425675	Darby 1227	20133500798				SEC20-T12S-R05W
AMC 425676	Darby 1228	20133500799				SEC20-T12S-R05W
AMC 425677	Darby 1229	20133500800				SEC20-T12S-R05W
AMC 425678	Darby 1100	20133500612				SEC30-T12S-R05W
AMC 425679	Darby 1101	20133500611				SEC30-T12S-R05W
AMC 425680	Darby 1102	20133500613				SEC30-T12S-R05W
AMC 425681	Darby 1103	20133500614				SEC30-T12S-R05W
AMC 425682	Darby 1104	20133500615				SEC30-T12S-R05W
AMC 425683	Darby 1105	20133500616				SEC30-T12S-R05W
AMC 425684	Darby 1106	20133500617				SEC30-T12S-R05W
AMC 425685	Darby 1107	20133500618				SEC30-T12S-R05W
AMC 425686	Darby 1108	20133500619				SEC30-T12S-R05W
AMC 425687	Darby 1109	20133500620				SEC30-T12S-R05W
AMC 425688	Darby 1110	20133500621				SEC30-T12S-R05W
AMC 425689	Darby 1126	20133500622				SEC30-T12S-R05W
AMC 425690	Darby 1127	20133500623				SEC30-T12S-R05W
AMC 425691	Darby 1128	20133500624				SEC30-T12S-R05W
AMC 425692	Darby 1129	20133500625				SEC30-T12S-R05W
AMC 425693	Darby 1130	20133500626				SEC30-T12S-R05W
AMC 425694	Darby 1131	20133500627				SEC30-T12S-R05W
AMC 425695	Darby 1132	20133500628				SEC30-T12S-R05W
AMC 425696	Darby 1133	20133500629				SEC30-T12S-R05W
AMC 425697	Darby 1134	20133500630				SEC30-T12S-R05W
AMC 425698	Darby 1135	20133500631				SEC30-T12S-R05W
AMC 425699	Darby 1136	20133500632				SEC30-T12S-R05W
AMC 425700	Darby 1152	20133500633				SEC30-T12S-R05W
AMC 425701	Darby 1153	20133500634				SEC30-T12S-R05W
AMC 425702	Darby 1154	20133500635				SEC30-T12S-R05W
AMC 425703	Darby 1155	20133500636				SEC30-T12S-R05W
AMC 425704	Darby 1156	20133500637				SEC30-T12S-R05W
AMC 425705	Darby 1157	20133500638				SEC30-T12S-R05W
AMC 425706	Darby 1158	20133500639				SEC30-T12S-R05W
AMC 425707	Darby 1159	20133500640				SEC30-T12S-R05W
AMC 425708	Darby 1160	20133500641				SEC30-T12S-R05W

Date: 1/3/2017

RECEIVED
BLM AZ STATE OFFICE
2017 JUL 14 A 9:48
PHOENIX, ARIZONA

EXHIBIT A

County: Pima

State: AZ

<u>BLM Serial #</u>	<u>Claim Name</u>	<u>Original Recording</u>		<u>Amended Recording</u>		<u>Location</u>
		<u>Recording #</u>	<u>Page #</u>	<u>Recording #</u>	<u>Page #</u>	
AMC 425709	Darby 1161	20133500642				SEC30-T12S-R05W
AMC 425710	Darby 1162	20133500643				SEC30-T12S-R05W
AMC 425711	Darby 1178	20133500644				SEC30-T12S-R05W
AMC 425712	Darby 1179	20133500645				SEC30-T12S-R05W
AMC 425713	Darby 1180	20133500646				SEC30-T12S-R05W
AMC 425714	Darby 1181	20133500647				SEC30-T12S-R05W
AMC 425715	Darby 1182	20133500648				SEC30-T12S-R05W
AMC 425716	Darby 1183	20133500649				SEC30-T12S-R05W
AMC 425717	Darby 1184	20133500650				SEC30-T12S-R05W
AMC 425718	Darby 1185	20133500651				SEC30-T12S-R05W
AMC 425719	Darby 1186	20133500652				SEC30-T12S-R05W
AMC 425720	Darby 1187	20133500653				SEC30-T12S-R05W
AMC 425721	Darby 1188	20133500654				SEC30-T12S-R05W
AMC 425722	Darby 1204	20133500655				SEC19-T12S-R05W
AMC 425723	Darby 1205	20133500656				SEC19-T12S-R05W
AMC 425724	Darby 1206	20133500657				SEC19-T12S-R05W
AMC 425725	Darby 1207	20133500658				SEC19-T12S-R05W
AMC 425726	Darby 1208	20133500659				SEC19-T12S-R05W
AMC 425727	Darby 1209	20133500660				SEC19-T12S-R05W
AMC 425728	Darby 1210	20133500661				SEC19-T12S-R05W
AMC 425729	Darby 1211	20133500662				SEC19-T12S-R05W
AMC 425730	Darby 1212	20133500663				SEC19-T12S-R05W
AMC 425731	Darby 1213	20133500664				SEC19-T12S-R05W
AMC 425732	Darby 1214	20133500665				SEC19-T12S-R05W
AMC 425733	Darby 1230	20133500666				SEC19-T12S-R05W
AMC 425734	Darby 1231	20133500667				SEC19-T12S-R05W
AMC 425735	Darby 1232	20133500668				SEC19-T12S-R05W
AMC 425736	Darby 1233	20133500669				SEC19-T12S-R05W
AMC 425737	Darby 1234	20133500670				SEC19-T12S-R05W
AMC 425738	Darby 1235	20133500671				SEC19-T12S-R05W
AMC 425739	Darby 1236	20133500672				SEC19-T12S-R05W
AMC 425740	Darby 1237	20133500673				SEC19-T12S-R05W
AMC 425741	Darby 1238	20133500674				SEC19-T12S-R05W
AMC 425742	Darby 1239	20133500675				SEC19-T12S-R05W
AMC 425743	Darby 1240	20133500676				SEC19-T12S-R05W
AMC 425744	Darby 1256	20133500677				SEC19-T12S-R05W
AMC 425745	Darby 1257	20133500678				SEC19-T12S-R05W
AMC 425746	Darby 1258	20133500679				SEC19-T12S-R05W

Date: 1/3/2017

RECEIVED
BLM AZ STATE OFFICE
2017 JUL 14 A 9:48
PHOENIX, ARIZONA

EXHIBIT A

County: Pima

State: AZ

<u>BLM Serial #</u>	<u>Claim Name</u>	<u>Original Recording</u>		<u>Amended Recording</u>		<u>Location</u>
		<u>Recording #</u>	<u>Page #</u>	<u>Recording #</u>	<u>Page #</u>	
AMC 425747	Darby 1259	20133500680				SEC19-T12S-R05W
AMC 425748	Darby 1260	20133500681				SEC19-T12S-R05W
AMC 425749	Darby 1261	20133500682				SEC19-T12S-R05W
AMC 425750	Darby 1262	20133500683				SEC19-T12S-R05W
AMC 425751	Darby 1263	20133500684				SEC19-T12S-R05W
AMC 425752	Darby 1264	20133500685				SEC19-T12S-R05W
AMC 425753	Darby 1265	20133500686				SEC19-T12S-R05W
AMC 425754	Darby 1266	20133500687				SEC19-T12S-R05W
AMC 425755	Darby 1282	20133500688				SEC19-T12S-R05W
AMC 425756	Darby 1283	20133500689				SEC19-T12S-R05W
AMC 425757	Darby 1284	20133500690				SEC19-T12S-R05W
AMC 425758	Darby 1285	20133500691				SEC19-T12S-R05W
AMC 425759	Darby 1286	20133500692				SEC19-T12S-R05W
AMC 425760	Darby 1287	20133500693				SEC19-T12S-R05W
AMC 425761	Darby 1288	20133500694				SEC19-T12S-R05W
AMC 425762	Darby 1289	20133500695				SEC19-T12S-R05W
AMC 425763	Darby 1290	20133500696				SEC19-T12S-R05W
AMC 425764	Darby 1291	20133500697				SEC19-T12S-R05W
AMC 425765	Darby 1292	20133500698				SEC19-T12S-R05W
AMC 425766	Darby 1308	20133500699				SEC19-T12S-R05W
AMC 425767	Darby 1309	20133500700				SEC19-T12S-R05W
AMC 425768	Darby 1310	20133500701				SEC19-T12S-R05W
AMC 425769	Darby 1311	20133500702				SEC19-T12S-R05W
AMC 425770	Darby 1312	20133500703				SEC19-T12S-R05W
AMC 425771	Darby 1313	20133500704				SEC19-T12S-R05W
AMC 425772	Darby 1314	20133500705				SEC19-T12S-R05W
AMC 425773	Darby 1315	20133500706				SEC19-T12S-R05W
AMC 425774	Darby 1316	20133500707				SEC19-T12S-R05W
AMC 425775	Darby 1317	20133500708				SEC19-T12S-R05W
AMC 425776	Darby 1318	20133500709				SEC19-T12S-R05W
AMC 425777	Darby 1334	20133500710				SEC19-T12S-R05W
AMC 425778	Darby 1335	20133500711				SEC19-T12S-R05W
AMC 425779	Darby 1336	20133500712				SEC19-T12S-R05W
AMC 425780	Darby 1337	20133500713				SEC19-T12S-R05W
AMC 425781	Darby 1338	20133500714				SEC19-T12S-R05W
AMC 425782	Darby 1339	20133500716				SEC19-T12S-R05W
AMC 425783	Darby 1340	20133500715				SEC19-T12S-R05W
AMC 425784	Darby 1341	20133500717				SEC19-T12S-R05W

Date: 1/3/2017

RECEIVED
BLM AZ STATE OFFICE
2017 JUL 14 A 9:48
PHOENIX, ARIZONA

EXHIBIT A

County: Pima

State: AZ

<u>BLM Serial #</u>	<u>Claim Name</u>	<u>Original Recording</u>		<u>Amended Recording</u>		<u>Location</u>
		<u>Recording #</u>	<u>Page #</u>	<u>Recording #</u>	<u>Page #</u>	
AMC 425785	Darby 1357	20133500718				SEC19-T12S-R05W
AMC 425786	Darby 1358	20133500719				SEC19-T12S-R05W
AMC 425787	Darby 1359	20133500720				SEC19-T12S-R05W
AMC 425788	Darby 1360	20133500721				SEC19-T12S-R05W
AMC 425789	Darby 1361	20133500722				SEC19-T12S-R05W
AMC 425790	Darby 1362	20133500723				SEC19-T12S-R05W
AMC 425791	Darby 1363	20133500724				SEC19-T12S-R05W
AMC 425792	Darby 1364	20133500725				SEC19-T12S-R05W
AMC 425793	Darby 1241	20133500801				SEC20-T12S-R05W
AMC 425794	Darby 1242	20133500802				SEC20-T12S-R05W
AMC 425795	Darby 1243	20133500803				SEC20-T12S-R05W
AMC 425796	Darby 1244	20133500804				SEC20-T12S-R05W
AMC 425797	Darby 1245	20133500805				SEC20-T12S-R05W
AMC 425798	Darby 1246	20133500806				SEC20-T12S-R05W
AMC 425799	Darby 1247	20133500807				SEC20-T12S-R05W
AMC 425800	Darby 1248	20133500808				SEC20-T12S-R05W
AMC 425801	Darby 1249	20133500809				SEC20-T12S-R05W
AMC 425802	Darby 1250	20133500810				SEC20-T12S-R05W
AMC 425803	Darby 1251	20133500811				SEC20-T12S-R05W
AMC 425804	Darby 1252	20133500812				SEC20-T12S-R05W
AMC 425805	Darby 1253	20133500813				SEC20-T12S-R05W
AMC 425806	Darby 1254	20133500814				SEC20-T12S-R05W
AMC 425807	Darby 1255	20133500815				SEC20-T12S-R05W
AMC 425808	Darby 1267	20133500816				SEC20-T12S-R05W
AMC 425809	Darby 1268	20133500817				SEC20-T12S-R05W
AMC 425810	Darby 1269	20133500818				SEC20-T12S-R05W
AMC 425811	Darby 1270	20133500819				SEC20-T12S-R05W
AMC 425812	Darby 1271	20133500820				SEC20-T12S-R05W
AMC 425813	Darby 1272	20133500821				SEC20-T12S-R05W
AMC 425814	Darby 1273	20133500822				SEC20-T12S-R05W
AMC 425815	Darby 1274	20133500823				SEC20-T12S-R05W
AMC 425816	Darby 1275	20133500824				SEC20-T12S-R05W
AMC 425817	Darby 1276	20133500825				SEC20-T12S-R05W
AMC 425818	Darby 1277	20133500826				SEC20-T12S-R05W
AMC 425819	Darby 1278	20133500827				SEC20-T12S-R05W
AMC 425820	Darby 1279	20133500828				SEC20-T12S-R05W
AMC 425821	Darby 1280	20133500829				SEC20-T12S-R05W
AMC 425822	Darby 1281	20133500830				SEC20-T12S-R05W

Date: 1/3/2017

RECEIVED
BLM AZ STATE OFFICE
2017 JUL 14 A 9 48
PHOENIX, ARIZONA

EXHIBIT A

County: Pima

State: AZ

<u>BLM Serial #</u>	<u>Claim Name</u>	<u>Original Recording</u>		<u>Amended Recording</u>		<u>Location</u>
		<u>Recording #</u>	<u>Page #</u>	<u>Recording #</u>	<u>Page #</u>	
AMC 425823	Darby 1293	20133500831				SEC20-T12S-R05W
AMC 425824	Darby 1294	20133500832				SEC20-T12S-R05W
AMC 425825	Darby 1295	20133500833				SEC20-T12S-R05W
AMC 425826	Darby 1296	20133500834				SEC20-T12S-R05W
AMC 425827	Darby 1297	20133500835				SEC20-T12S-R05W
AMC 425828	Darby 1298	20133500836				SEC20-T12S-R05W
AMC 425829	Darby 1299	20133500837				SEC20-T12S-R05W
AMC 425830	Darby 1300	20133500838				SEC20-T12S-R05W
AMC 425831	Darby 1301	20133500839				SEC20-T12S-R05W
AMC 425832	Darby 1302	20133500840				SEC20-T12S-R05W
AMC 425833	Darby 1303	20133500841				SEC20-T12S-R05W
AMC 425834	Darby 1304	20133500842				SEC20-T12S-R05W
AMC 425835	Darby 1305	20133500843				SEC20-T12S-R05W
AMC 425836	Darby 1306	20133500844				SEC20-T12S-R05W
AMC 425837	Darby 1307	20133500845				SEC20-T12S-R05W
AMC 425838	Darby 1319	20133500846				SEC20-T12S-R05W
AMC 425839	Darby 1320	20133500847				SEC20-T12S-R05W
AMC 425840	Darby 1321	20133500848				SEC20-T12S-R05W
AMC 425841	Darby 1322	20133500849				SEC20-T12S-R05W
AMC 425842	Darby 1323	20133500850				SEC20-T12S-R05W
AMC 425843	Darby 1324	20133500851				SEC20-T12S-R05W
AMC 425844	Darby 1325	20133500852				SEC20-T12S-R05W
AMC 425845	Darby 1326	20133500853				SEC20-T12S-R05W
AMC 425846	Darby 1327	20133500854				SEC20-T12S-R05W
AMC 425847	Darby 1328	20133500855				SEC20-T12S-R05W
AMC 425848	Darby 1329	20133500856				SEC20-T12S-R05W
AMC 425849	Darby 1330	20133500857				SEC20-T12S-R05W
AMC 425850	Darby 1331	20133500858				SEC20-T12S-R05W
AMC 425851	Darby 1332	20133500859				SEC20-T12S-R05W
AMC 425852	Darby 1333	20133500860				SEC20-T12S-R05W
AMC 425853	Darby 1342	20133500861				SEC20-T12S-R05W
AMC 425854	Darby 1343	20133500862				SEC20-T12S-R05W
AMC 425855	Darby 1344	20133500863				SEC20-T12S-R05W
AMC 425856	Darby 1345	20133500864				SEC20-T12S-R05W
AMC 425857	Darby 1346	20133500865				SEC20-T12S-R05W
AMC 425858	Darby 1347	20133500866				SEC20-T12S-R05W
AMC 425859	Darby 1348	20133500867				SEC20-T12S-R05W
AMC 425860	Darby 1349	20133500868				SEC20-T12S-R05W

Date: 1/3/2017

RECEIVED
 BLM AZ STATE OFFICE
 2017 JUL 14 A 9:48
 PHOENIX, ARIZONA

EXHIBIT A

County: Pima

State: AZ

<u>BLM Serial #</u>	<u>Claim Name</u>	<u>Original Recording</u>		<u>Amended Recording</u>		<u>Location</u>
		<u>Recording #</u>	<u>Page #</u>	<u>Recording #</u>	<u>Page #</u>	
AMC 425861	Darby 1350	20133500869				SEC20-T12S-R05W
AMC 425862	Darby 1351	20133500870				SEC20-T12S-R05W
AMC 425863	Darby 1352	20133500871				SEC20-T12S-R05W
AMC 425864	Darby 1353	20133500872				SEC20-T12S-R05W
AMC 425865	Darby 1354	20133500873				SEC20-T12S-R05W
AMC 425866	Darby 1355	20133500874				SEC20-T12S-R05W
AMC 425867	Darby 1356	20133500875				SEC20-T12S-R05W
AMC 425868	Darby 1365	20133500876				SEC20-T12S-R05W
AMC 425869	Darby 1366	20133500877				SEC20-T12S-R05W
AMC 425870	Darby 1367	20133500878				SEC20-T12S-R05W
AMC 425871	Darby 1368	20133500879				SEC20-T12S-R05W
AMC 425872	Darby 1369	20133500880				SEC20-T12S-R05W
AMC 425873	Darby 1370	20133500881				SEC20-T12S-R05W
AMC 425874	Darby 1371	20133500882				SEC20-T12S-R05W
AMC 425875	Darby 1372	20133500883				SEC20-T12S-R05W
AMC 425876	Darby 1373	20133500884				SEC20-T12S-R05W
AMC 425877	Darby 1374	20133500885				SEC20-T12S-R05W
AMC 425878	Darby 1375	20133500886				SEC20-T12S-R05W
AMC 425879	Darby 1376	20133500887				SEC20-T12S-R05W
AMC 425880	Darby 1377	20133500888				SEC20-T12S-R05W
AMC 425881	Darby 1378	20133500889				SEC20-T12S-R05W
AMC 425882	Darby 1379	20133500890				SEC20-T12S-R05W
AMC 425883	Darby 1380	20133500891				SEC20-T12S-R05W
AMC 425884	Darby 1381	20133500892				SEC20-T12S-R05W
AMC 425885	Darby 1382	20133500893				SEC20-T12S-R05W
AMC 425886	Darby 1383	20133500894				SEC20-T12S-R05W
AMC 425887	Darby 1384	20133500895				SEC20-T12S-R05W
AMC 425888	Darby 1385	20133500896				SEC20-T12S-R05W
AMC 425889	Darby 1386	20133500897				SEC20-T12S-R05W
AMC 425890	Darby 1387	20133500898				SEC20-T12S-R05W
AMC 425891	Darby 1388	20133500899				SEC20-T12S-R05W
AMC 425892	Darby 1389	20133500900				SEC20-T12S-R05W
AMC 425893	Darby 1390	20133500901				SEC20-T12S-R05W
AMC 425894	Darby 1391	20133500902				SEC20-T12S-R05W
AMC 425895	Darby 1392	20133500903				SEC20-T12S-R05W
AMC 425896	Darby 1393	20133500904				SEC20-T12S-R05W
AMC 425897	Darby 1394	20133500905				SEC20-T12S-R05W
AMC 425898	Darby 1395	20133500906				SEC20-T12S-R05W

Date: 1/3/2017

RECEIVED
BLM AZ STATE OFFICE
2017 JUL 14 A 9 48
PHOENIX, ARIZONA

EXHIBIT A

County: Pima

State: AZ

BLM Serial #	Claim Name	Original Recording		Amended Recording		Location
		Recording #	Page #	Recording #	Page #	
AMC 425899 7	Darby 1396	20133500907				SEC20-T12S-R05W
AMC 425900	Darby 1397	20133500908				SEC20-T12S-R05W
AMC 425901	Darby 1398	20133500909				SEC20-T12S-R05W
AMC 425902	Darby 1399	20133500910				SEC20-T12S-R05W
AMC 425903	Darby 1400	20133500911				SEC20-T12S-R05W
AMC 425904	Darby 1401	20133500912				SEC20-T12S-R05W
AMC 425905	Darby 1402	20133500913				SEC20-T12S-R05W
AMC 425906	Darby 1403	20133500914				SEC20-T12S-R05W
AMC 425907	Darby 1404	20133500915				SEC20-T12S-R05W
AMC 425908	Darby 1405	20133500916				SEC20-T12S-R05W
AMC 425909	Darby 1406	20133500917				SEC20-T12S-R05W
AMC 425910	Darby 1407	20133500918				SEC20-T12S-R05W
AMC 425911	Darby 1408	20133500919				SEC20-T12S-R05W
AMC 425912	Darby 1409	20133500920				SEC20-T12S-R05W
AMC 425913	Darby 1410	20133500921				SEC20-T12S-R05W
AMC 425914	Darby 1411	20133500922				SEC20-T12S-R05W
AMC 425915	Darby 1412	20133500923				SEC20-T12S-R05W
AMC 425916	Darby 1413	20133500924				SEC20-T12S-R05W
AMC 425917	Darby 1414	20133500925				SEC20-T12S-R05W
AMC 425918)	Darby 1415	20133500926				SEC20-T12S-R05W
AMC 428474 7	AJO-101	20141830338				SEC11-T12S-R06W
AMC 428475	AJO-102	20141830339				SEC11-T12S-R06W
AMC 428476	AJO-103	20141830340				SEC11-T12S-R06W
AMC 428477	AJO-104	20141830341				SEC11-T12S-R06W
AMC 428478	AJO-105	20141830342				SEC11-T12S-R06W
AMC 428479	AJO-106	20141830343				SEC11-T12S-R06W
AMC 428480	AJO-107	20141830344				SEC11-T12S-R06W
AMC 428481	AJO-108	20141830345				SEC11-T12S-R06W
AMC 428482	AJO-109	20141830346				SEC11-T12S-R06W
AMC 428483	AJO-110	20141830347				SEC11-T12S-R06W
AMC 428484	AJO-111	20141830348				SEC11-T12S-R06W
AMC 428485	AJO-112	20141830349				SEC11-T12S-R06W
AMC 428486	AJO-113	20141830350				SEC11-T12S-R06W
AMC 428487	AJO-114	20141830351				SEC11-T12S-R06W
AMC 428488	AJO-115	20141830352				SEC11-T12S-R06W
AMC 428489	AJO-116	20141830353				SEC11-T12S-R06W
AMC 428490	AJO-117	20141830354				SEC11-T12S-R06W
AMC 428491 ✓	AJO-118	20141830355				SEC11-T12S-R06W

Date: 1/3/2017

RECEIVED
 BLM AZ STATE OFFICE
 2017 JUL 14 A 9:48
 PHOENIX, ARIZONA

EXHIBIT A

County: Pima

State: AZ

<u>BLM Serial #</u>	<u>Claim Name</u>	<u>Original Recording</u>		<u>Amended Recording</u>		<u>Location</u>
		<u>Recording #</u>	<u>Page #</u>	<u>Recording #</u>	<u>Page #</u>	
AMC 428492	AJO-119	20141830356				SEC11-T12S-R06W
AMC 428493	AJO-120	20141830357				SEC11-T12S-R06W
AMC 428494	AJO-121	20141830358				SEC11-T12S-R06W
AMC 428495	AJO-122	20141830359				SEC11-T12S-R06W
AMC 428496	AJO-123	20141830360				SEC11-T12S-R06W
AMC 428497	AJO-124	20141830361				SEC11-T12S-R06W
AMC 428498	AJO-125	20141830362				SEC11-T12S-R06W
AMC 428499	AJO-126	20141830363				SEC11-T12S-R06W
AMC 428500	AJO-127	20141830364				SEC11-T12S-R06W
AMC 428501	AJO-128	20141830365				SEC11-T12S-R06W
AMC 428502	AJO-129	20141830366				SEC11-T12S-R06W
AMC 428503	AJO-130	20141830367				SEC11-T12S-R06W
AMC 428504	AJO-131	20141830368				SEC11-T12S-R06W
AMC 428505	AJO-132	20141830369				SEC11-T12S-R06W
AMC 428506	AJO-133	20141830370				SEC11-T12S-R06W
AMC 428507	AJO-134	20141830371				SEC11-T12S-R06W
AMC 428508	AJO-135	20141830372				SEC11-T12S-R06W
AMC 428509	AJO-136	20141830373				SEC11-T12S-R06W
AMC 428510	AJO-137	20141830374				SEC11-T12S-R06W
AMC 428511	AJO-138	20141830375				SEC11-T12S-R06W
AMC 428512	AJO-139	20141830376				SEC11-T12S-R06W
AMC 428513	AJO-140	20141830377				SEC11-T12S-R06W
AMC 428514	AJO-141	20141830378				SEC11-T12S-R06W
AMC 428515	AJO-142	20141830379				SEC11-T12S-R06W
AMC 428516	AJO-143	20141830380				SEC11-T12S-R06W
AMC 428517	AJO-144	20141830381				SEC11-T12S-R06W
AMC 428518	AJO-145	20141830382				SEC11-T12S-R06W
AMC 428519	AJO-146	20141830383				SEC11-T12S-R06W
AMC 428520	AJO-147	20141830384				SEC11-T12S-R06W
AMC 428521	AJO-148	20141830385				SEC11-T12S-R06W
AMC 428522	AJO-149	20141830386				SEC11-T12S-R06W
AMC 428523	AJO-150	20141830387				SEC11-T12S-R06W
AMC 428524	AJO-151	20141830388				SEC11-T12S-R06W
AMC 428525	AJO-152	20141830389				SEC11-T12S-R06W
AMC 428526	AJO-153	20141830390				SEC11-T12S-R06W
AMC 428527	AJO-154	20141830391				SEC11-T12S-R06W
AMC 428528	AJO-155	20141830392				SEC11-T12S-R06W
AMC 428529	AJO-156	20141830393				SEC11-T12S-R06W

Date: 1/3/2017

RECEIVED
BLM AZ STATE OFFICE
2017 JUL 14 A 9:48
PHOENIX, ARIZONA

EXHIBIT A

County: Pima

State: AZ

<u>BLM Serial #</u>	<u>Claim Name</u>	<u>Original Recording</u>		<u>Amended Recording</u>		<u>Location</u>
		<u>Recording #</u>	<u>Page #</u>	<u>Recording #</u>	<u>Page #</u>	
AMC 428530	AJO-157	20141830394				SEC11-T12S-R06W
AMC 428531	AJO-158	20141830395				SEC11-T12S-R06W
AMC 428532	AJO-159	20141830396				SEC11-T12S-R06W
AMC 428533	AJO-160	20141830397				SEC11-T12S-R06W
AMC 428534	AJO-161	20141830398				SEC11-T12S-R06W
AMC 428535	AJO-162	20141830399				SEC11-T12S-R06W
AMC 428536	AJO-163	20141830400				SEC11-T12S-R06W
AMC 428537	AJO-164	20141830401				SEC17-T12S-R05W
AMC 428538	AJO-165	20141830402				SEC17-T12S-R05W
AMC 428539	AJO-166	20141830403				SEC30-T12S-R05W
AMC 428540	AJO-167	20141830404				SEC30-T12S-R05W
AMC 428541	AJO-168	20141830405				SEC30-T12S-R05W
AMC 428542	AJO-169	20141830406				SEC30-T12S-R05W
AMC 428543	AJO-170	20141830407				SEC30-T12S-R05W
AMC 428544	AJO-171	20141830408				SEC30-T12S-R05W
AMC 428545	AJO-172	20141830409				SEC30-T12S-R05W
AMC 428546	AJO-173	20141830410				SEC30-T12S-R05W
AMC 428547	AJO-174	20141830411				SEC30-T12S-R05W
AMC 428548	AJO-175	20141830412				SEC30-T12S-R05W
AMC 428549	AJO-176	20141830413				SEC30-T12S-R05W
AMC 428550	AJO-177	20141830414				SEC30-T12S-R05W
AMC 428551	AJO-178	20141830415				SEC30-T12S-R05W
AMC 428552	AJO-179	20141830416				SEC30-T12S-R05W
AMC 428553	AJO-180	20141830417				SEC30-T12S-R05W
AMC 428554	AJO-181	20141830418				SEC36-T12S-R06W
AMC 428555	AJO-182	20141830419				SEC36-T12S-R06W
AMC 428556	AJO-183	20141830420				SEC35-T12S-R06W
AMC 428557	AJO-184	20141830421				SEC35-T12S-R06W
AMC 428558	AJO-185	20141830422				SEC35-T12S-R06W
AMC 428559	AJO-186	20141830423				SEC35-T12S-R06W
AMC 428560	AJO-187	20141830424				SEC35-T12S-R06W
AMC 428561	AJO-188	20141830425				SEC35-T12S-R06W
AMC 428562	AJO-189	20141830426				SEC35-T12S-R06W
AMC 428563	AJO-190	20141830427				SEC35-T12S-R06W
AMC 428564	AJO-191	20141830428				SEC35-T12S-R06W
AMC 428565	AJO-192	20141830429				SEC35-T12S-R06W
AMC 428566	AJO-193	20141830430				SEC35-T12S-R06W

Date: 1/3/2017

RECEIVED
BLM AZ STATE OFFICE
2017 JUL 14 A 9:48
PHOENIX, ARIZONA

EXHIBIT A

County: Pima

State: AZ

<u>BLM Serial #</u>	<u>Claim Name</u>
AMC 428567	AJO-194
AMC 428568	AJO-195
No. Of Claims	1217

Original Recording

Amended Recording

<u>Recording #</u>	<u>Page #</u>	<u>Recording #</u>	<u>Page #</u>	<u>Location</u>
20141830431				SEC35-T12S-R06W
20141830432				SEC35-T12S-R06W

Date: 1/3/2017

RECEIVED
BLM AZ STATE OFFICE
2017 JUL 14 A 9:48
PHOENIX, ARIZONA

United States Department of the Interior
Bureau of Land Management
 DIV OF LANDS, MINRLS & ENERGY
 ONE N CENTRAL AVE
 PHOENIX, AZ 85004 -4427
 Phone: 602-417-9200

Receipt

No: 3888932

Transaction #: 3998147	
Date of Transaction: 07/14/2017	
CUSTOMER:	
FREEPORT MCMORAN INC 333 N CENTRAL AVE PHOENIX, AZ 85004-2121 US	

LINE #	QTY	DESCRIPTION	REMARKS	UNIT PRICE	TOTAL
1	1.00	LOCATABLE MINERALS / MINING CLAIMS- NOT NEW-UNADJUD, ONE AUTH NO. ONLY / MINING CLAIM MONEY RECEIVED CASES: AMC41648/\$188635.00	MAINT 2018/1217	- n/a -	188635.00
TOTAL:					\$188,635.00

PAYMENT INFORMATION			
1	AMOUNT:	188635.00	POSTMARKED: N/A
	TYPE:	CHECK	RECEIVED: 07/14/2017
	CHECK NO:	0000880062	
	NAME:	FREEPORT MCMORAN INC 333 N CENTRAL AVE PHOENIX AZ 85004-2121 US	

REMARKS

This receipt was generated by the automated BLM Collections and Billing System and is a paper representation of a portion of the official electronic record contained therein.

41648
67991
180088
332760
346820
349241
423777
425603
2016 428474

August 10, 2016

RECEIVED
BLM AZ STATE OFFICE

2016 AUG 10 A 10: 25

PHOENIX, ARIZONA

After recording, return to:
Freeport Minerals Corporation
Attn: C. Loder
333 North Central Avenue
Phoenix, AZ 85004

Bureau of Land Management
Arizona State Office
One North Central Avenue
Phoenix, AZ 85004

NOTICE OF INTENT TO HOLD MINING CLAIMS AND PAYMENT OF BLM MAINTENANCE FEE

Re: Payment of Annual Claim Maintenance Fee

Dear Sir or Madam:

This will serve as notice that Freeport Minerals Corporation, formerly known as Freeport-McMoRan Corporation, whose address for purposes of this filing is Land and Water Department, 333 North Central Ave., 24th Floor, Phoenix, Arizona 85004, intends to hold the mining claims and/or mill sites described on Exhibit A attached hereto for the assessment year ending at 12 o'clock, noon, on September 1, 2017 by payment of the annual maintenance fee of \$155 per claim or site. Payment of such amount is made herewith for such assessment year for each of the claims and sites, the name, and BLM serial number with the book and page or index number of recording of the location notice in the official records of Pima County, Arizona, of which, is set forth on Exhibit A attached hereto and by this reference incorporated herein.


[Handwritten Signature]

Carolyn Loder for
Freeport Minerals Corporation.

State of Arizona)
) ss.
County of Maricopa)

The foregoing instrument was acknowledged before me on August 10th, 2016, by Carolyn Loder, on behalf of Freeport Minerals Corporation, formerly known as Freeport-McMoRan Corporation

(Seal)



[Handwritten Signature]
Stephanie D. Turton
Notary Public

My commission expires: 11-18-2019

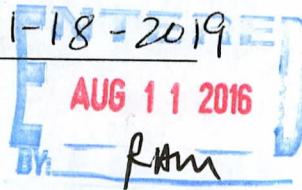


Exhibit A

County: Pima

State: AZ

BLM Serial #	Claim Name	Original Recording		Amended Recording		Location
		Recording #	Page #	Recording #	Page #	
AMC 041648	Phila	YY	627			SEC28-T12S-R06W
AMC 041649	Phila No. 1	ZZ	139			SEC28-T12S-R06W
AMC 041650	Phila No. 2	ZZ	140			SEC28-T12S-R06W
AMC 041651	Alfred No. 2	WW	514	YY	547	SEC28-T12S-R06W
AMC 041652	White Apex	WW	516	YY	550	SEC28-T12S-R06W
AMC 041653	Daisy	WW	512	YY	553	SEC28-T12S-R06W
AMC 041654	Daisy No. 1	WW	513	YY	554	SEC28-T12S-R06W
AMC 041655	Copper No. 1	XX	595	YY	551	SEC27-T12S-R06W
AMC 041656	New Copper No. 2	371	243			SEC28-T12S-R06W
AMC 041657	Last Wedge	XX	598	521	231	SEC27-T12S-R06W
AMC 041658	Fracture	LLL	289	518	124	SEC27-T12S-R06W
AMC 041659	Fracture No. 1	LLL	365			SEC27-T12S-R06W
AMC 067991	Copper Ridge #6	SS	587			SEC35-T12S-R06W
AMC 067992	Copper Ridge #7	SS	588			SEC35-T12S-R06W
AMC 067993	Copper Ridge #9	SS	595			SEC36-T12S-R06W
AMC 067994	Copper Ridge #11	SS	585			SEC35-T12S-R06W
AMC 180090	MARGIE 3	6808	600			SEC25-T12S-R06W
AMC 180096	MARGIE 9	6808	612			SEC25-T12S-R06W
AMC 180097	MARGIE 10	6808	614			SEC25-T12S-R06W
AMC 180098	MARGIE 11	6808	616			SEC25-T12S-R06W
AMC 180099	MARGIE 12	6808	618			SEC25-T12S-R06W
AMC 180100	MARGIE 13	6808	620			SEC26-T12S-R06W
AMC 180101	MARGIE 14	6808	622			SEC26-T12S-R06W
AMC 180102	MARGIE 19	6808	624			SEC26-T12S-R06W
AMC 180103	MARGIE 20	6808	626			SEC26-T12S-R06W
AMC 180104	MARGIE 21	6808	628			SEC26-T12S-R06W
AMC 332760	AJ 1	9998	324			SEC28-T12S-R06W
AMC 332761	AJ 2	9998	328			SEC27-T12S-R06W
AMC 332762	AJ 3	9998	330			SEC27-T12S-R06W
AMC 332763	AJ 4	9998	332			SEC27-T12S-R06W
AMC 346820	Darby 1	10553	532			SEC07-T12S-R05W
AMC 346821	Darby 2	10553	534			SEC07-T12S-R05W
AMC 346822	Darby 3	10553	536			SEC07-T12S-R05W
AMC 346823	Darby 4	10553	538			SEC07-T12S-R05W
AMC 346824	Darby 5	10553	540			SEC07-T12S-R05W
AMC 346825	Darby 6	10553	542			SEC07-T12S-R05W
AMC 346826	Darby 7	10553	544			SEC07-T12S-R05W
AMC 346827	Darby 8	10553	546			SEC07-T12S-R05W

Date: 5/9/2016

Page 1

RECEIVED
 BLM AZ STATE OFFICE
 2016 AUG 10 A 10:26
 PHOENIX, ARIZONA

Exhibit A

County: Pima

State: AZ

BLM Serial #	Claim Name	Original Recording		Amended Recording		Location
		Recording #	Page #	Recording #	Page #	
AMC 346828 ⁷	Darby 9	10553	548			SEC07-T12S-R05W
AMC 346829	Darby 10	10553	550			SEC07-T12S-R05W
AMC 346830	Darby 11	10553	552			SEC07-T12S-R05W
AMC 346831	Darby 12	10553	554			SEC07-T12S-R05W
AMC 346832	Darby 13	10553	556			SEC07-T12S-R05W
AMC 346833	Darby 14	10553	558			SEC07-T12S-R05W
AMC 346834	Darby 15	10553	560			SEC07-T12S-R05W
AMC 346835	Darby 16	10553	562			SEC07-T12S-R05W
AMC 346836	Darby 17	10553	564			SEC07-T12S-R05W
AMC 346837	Darby 18	10553	566			SEC07-T12S-R05W
AMC 346838	Darby 19	10553	568			SEC07-T12S-R05W
AMC 346839	Darby 20	10553	570			SEC07-T12S-R05W
AMC 346840	Darby 21	10553	572			SEC07-T12S-R05W
AMC 346841	Darby 22	10553	574			SEC07-T12S-R05W
AMC 346842	Darby 23	10553	576			SEC07-T12S-R05W
AMC 346843	Darby 24	10553	578			SEC07-T12S-R05W
AMC 346844	Darby 25	10553	580			SEC07-T12S-R05W
AMC 346845	Darby 26	10553	582			SEC07-T12S-R05W
AMC 346846	Darby 27	10553	584			SEC07-T12S-R05W
AMC 346847	Darby 28	10553	586			SEC07-T12S-R05W
AMC 346848	Darby 29	10553	588			SEC07-T12S-R05W
AMC 346849	Darby 30	10553	590			SEC07-T12S-R05W
AMC 346850	Darby 31	10553	592			SEC07-T12S-R05W
AMC 346851	Darby 32	10553	594			SEC07-T12S-R05W
AMC 346852	Darby 33	10553	596			SEC18-T12S-R05W
AMC 346853	Darby 34	10553	598			SEC18-T12S-R05W
AMC 346854	Darby 35	10553	600			SEC18-T12S-R05W
AMC 346855	Darby 36	10553	602			SEC18-T12S-R05W
AMC 346856	Darby 37	10553	604			SEC18-T12S-R05W
AMC 346857	Darby 38	10553	606			SEC18-T12S-R05W
AMC 346858	Darby 39	10553	608			SEC18-T12S-R05W
AMC 346859	Darby 40	10553	610			SEC18-T12S-R05W
AMC 346860	Darby 41	10553	612			SEC18-T12S-R05W
AMC 346861	Darby 42	10553	614			SEC18-T12S-R05W
AMC 346862	Darby 43	10553	616			SEC18-T12S-R05W
AMC 346863	Darby 44	10553	618			SEC18-T12S-R05W
AMC 346864	Darby 45	10553	620			SEC18-T12S-R05W
AMC 346865	Darby 46	10553	622			SEC18-T12S-R05W

Date: 5/9/2016

RECEIVED
BLM AZ STATE OFFICE

Page 2

Exhibit A

County: Pima

State: AZ

BLM Serial #	Claim Name	Original Recording		Amended Recording		Location
		Recording #	Page #	Recording #	Page #	
AMC 346866	Darby 47	10553	624			SEC18-T12S-R05W
AMC 346867	Darby 48	10553	626			SEC18-T12S-R05W
AMC 346868	Darby 49	10553	628			SEC18-T12S-R05W
AMC 346869	Darby 50	10553	630			SEC18-T12S-R05W
AMC 346870	Darby 51	10553	632			SEC18-T12S-R05W
AMC 346871	Darby 52	10553	634			SEC18-T12S-R05W
AMC 346872	Darby 53	10553	636			SEC18-T12S-R05W
AMC 346873	Darby 54	10553	638			SEC18-T12S-R05W
AMC 346874	Darby 55	10553	640			SEC18-T12S-R05W
AMC 346875	Darby 56	10553	642			SEC18-T12S-R05W
AMC 346876	Darby 57	10553	644			SEC18-T12S-R05W
AMC 346877	Darby 58	10553	646			SEC18-T12S-R05W
AMC 346878	Darby 59	10553	648			SEC18-T12S-R05W
AMC 346879	Darby 60	10553	650			SEC18-T12S-R05W
AMC 346880	Darby 61	10553	652			SEC18-T12S-R05W
AMC 346881	Darby 62	10553	654			SEC18-T12S-R05W
AMC 346882	Darby 63	10553	656			SEC18-T12S-R05W
AMC 346883	Darby 64	10553	658			SEC18-T12S-R05W
AMC 346884	Darby 65	10553	660			SEC19-T12S-R05W
AMC 346885	Darby 66	10553	662			SEC19-T12S-R05W
AMC 346886	Darby 67	10553	664			SEC19-T12S-R05W
AMC 346887	Darby 68	10553	666			SEC19-T12S-R05W
AMC 346888	Darby 69	10553	668			SEC19-T12S-R05W
AMC 346889	Darby 70	10553	670			SEC19-T12S-R05W
AMC 346890	Darby 71	10553	672			SEC19-T12S-R05W
AMC 346891	Darby 72	10553	674			SEC19-T12S-R05W
AMC 346892	Darby 101	10553	676			SEC08-T12S-R05W
AMC 346893	Darby 102	10553	678			SEC08-T12S-R05W
AMC 346894	Darby 103	10553	680			SEC08-T12S-R05W
AMC 346895	Darby 104	10553	682			SEC08-T12S-R05W
AMC 346896	Darby 105	10553	684			SEC08-T12S-R05W
AMC 346897	Darby 106	10553	686			SEC08-T12S-R05W
AMC 346898	Darby 107	10553	688			SEC08-T12S-R05W
AMC 346899	Darby 108	10553	690			SEC08-T12S-R05W
AMC 346900	Darby 109	10553	692			SEC08-T12S-R05W
AMC 346901	Darby 110	10553	694			SEC17-T12S-R05W
AMC 346902	Darby 111	10553	696			SEC17-T12S-R05W
AMC 346903	Darby 112	10553	698			SEC17-T12S-R05W

Date: 5/9/2016

RECEIVED
BLM AZ STATE OFFICE
2016 AUG 10 A 10:26
PHOENIX, ARIZONA

Exhibit A

County: Pima

State: AZ

BLM Serial #	Claim Name	Original Recording		Amended Recording		Location
		Recording #	Page #	Recording #	Page #	
AMC 346904	Darby 113	10553	700			SEC17-T12S-R05W
AMC 346905	Darby 114	10553	702			SEC17-T12S-R05W
AMC 346906	Darby 115	10553	704			SEC17-T12S-R05W
AMC 346907	Darby 116	10553	706			SEC17-T12S-R05W
AMC 346908	Darby 117	10553	708			SEC17-T12S-R05W
AMC 346909	Darby 118	10553	710			SEC17-T12S-R05W
AMC 346910	Darby 119	10553	712			SEC20-T12S-R05W
AMC 346911	Darby 120	10553	714			SEC20-T12S-R05W
AMC 346912	Darby 121	10553	716			SEC18-T12S-R05W
AMC 346913	Darby 122	10553	718			SEC18-T12S-R05W
AMC 346914	Darby 123	10553	720			SEC18-T12S-R05W
AMC 346915	Darby 124	10553	722			SEC18-T12S-R05W
AMC 346916	Darby 125	10553	724			SEC18-T12S-R05W
AMC 346917	Darby 126	10553	726			SEC18-T12S-R05W
AMC 346918	Darby 127	10553	728			SEC18-T12S-R05W
AMC 346919	Darby 128	10553	730			SEC18-T12S-R05W
AMC 346920	Darby 129	10553	732			SEC18-T12S-R05W
AMC 346921	Darby 130	10553	734			SEC19-T12S-R05W
AMC 346922	Darby 131	10553	736			SEC19-T12S-R05W
AMC 346923	Darby 132	10553	738			SEC19-T12S-R05W
AMC 346924	Darby 133	10553	740			SEC19-T12S-R05W
AMC 346925	Darby 134	10553	742			SEC19-T12S-R05W
AMC 346926	Darby 135	10553	744			SEC19-T12S-R05W
AMC 346927	Darby 136	10553	746			SEC19-T12S-R05W
AMC 346928	Darby 137	10553	748			SEC19-T12S-R05W
AMC 346929	Darby 138	10553	750			SEC19-T12S-R05W
AMC 346930	Darby 139	10553	752			SEC19-T12S-R05W
AMC 346931	Darby 140	10553	754			SEC19-T12S-R05W
AMC 346932	Darby 141	10553	756			SEC19-T12S-R05W
AMC 346935	Darby 144	10553	762			SEC28-T12S-R06W
AMC 346937	Darby 146	10553	766			SEC33-T12S-R06W
AMC 346939	Darby 148	10553	770			SEC33-T12S-R06W
AMC 346941	Darby 150	10553	774			SEC33-T12S-R06W
AMC 346943	Darby 152	10553	778			SEC33-T12S-R06W
AMC 346945	Darby 154	10553	782			SEC33-T12S-R06W
AMC 346947	Darby 156	10553	786			SEC33-T12S-R06W
AMC 346949	Darby 158	10553	790			SEC33-T12S-R06W
AMC 346951	Darby 160	10553	794			SEC33-T12S-R06W

Date: 5/9/2016

Page 4

RECEIVED
BLM AZ STATE OFFICE
PHOENIX, ARIZONA
AUG 10 10:26 AM '16

Exhibit A

County: Pima

State: AZ

BLM Serial #	Claim Name	Original Recording		Amended Recording		Location
		Recording #	Page #	Recording #	Page #	
AMC 346953	Darby 162	10553	798			SEC33-T12S-R06W
AMC 346954	Darby 163	10553	800			SEC28-T12S-R06W
AMC 346955	Darby 164	10553	802			SEC33-T12S-R06W
AMC 346956	Darby 165	10553	804			SEC33-T12S-R06W
AMC 346957	Darby 166	10553	806			SEC33-T12S-R06W
AMC 346958	Darby 167	10553	808			SEC33-T12S-R06W
AMC 346959	Darby 168	10553	810			SEC33-T12S-R06W
AMC 346960	Darby 169	10553	812			SEC33-T12S-R06W
AMC 346961	Darby 170	10553	814			SEC33-T12S-R06W
AMC 346962	Darby 171	10553	816			SEC33-T12S-R06W
AMC 346963	Darby 172	10553	818			SEC33-T12S-R06W
AMC 346964	Darby 173	10553	820			SEC34-T12S-R06W
AMC 346965	Darby 174	10553	822			SEC34-T12S-R06W
AMC 346966	Darby 175	10553	824			SEC34-T12S-R06W
AMC 346967	Darby 176	10553	826			SEC34-T12S-R06W
AMC 346968	Darby 177	10553	828			SEC34-T12S-R06W
AMC 346969	Darby 178	10553	830			SEC34-T12S-R06W
AMC 346970	Darby 179	10553	832			SEC34-T12S-R06W
AMC 346971	Darby 180	10553	834			SEC34-T12S-R06W
AMC 346981	Darby 190	10553	854			SEC34-T12S-R06W
AMC 346982	Darby 191	10553	856			SEC34-T12S-R06W
AMC 346983	Darby 192	10553	858			SEC34-T12S-R06W
AMC 346984	Darby 193	10553	860			SEC34-T12S-R06W
AMC 346985	Darby 194	10553	862			SEC34-T12S-R06W
AMC 346986	Darby 195	10553	864			SEC34-T12S-R06W
AMC 346987	Darby 196	10553	866			SEC34-T12S-R06W
AMC 346988	Darby 197	10553	868			SEC34-T12S-R06W
AMC 346989	Darby 198	10553	870			SEC34-T12S-R06W
AMC 346990	Darby 199	10553	872			SEC34-T12S-R06W
AMC 346991	Darby 200	10553	874			SEC34-T12S-R06W
AMC 346992	Darby 201	10553	876			SEC34-T12S-R06W
AMC 346993	Darby 202	10553	878			SEC34-T12S-R06W
AMC 346994	Darby 203	10553	880			SEC34-T12S-R06W
AMC 346995	Darby 204	10553	882			SEC34-T12S-R06W
AMC 346996	Darby 205	10553	884			SEC34-T12S-R06W
AMC 346997	Darby 206	10553	886			SEC34-T12S-R06W
AMC 346998	Darby 207	10553	888			SEC34-T12S-R06W
AMC 347017	Darby 226	10553	926			SEC34-T12S-R06W

Date: 5/9/2016

RECEIVED
BLM AZ STATE OFFICE

Page 5

PHOENIX, ARIZONA
2016 MAY 10 A 10:26

Exhibit A

County: Pima

State: AZ

BLM Serial #	Claim Name	Original Recording		Amended Recording		Location
		Recording #	Page #	Recording #	Page #	
AMC 347018	Darby 227	10553	928			SEC34-T12S-R06W
AMC 347019	Darby 228	10553	930			SEC34-T12S-R06W
AMC 347020	Darby 229	10553	932			SEC34-T12S-R06W
AMC 347021	Darby 230	10553	934			SEC34-T12S-R06W
AMC 347022	Darby 231	10553	936			SEC34-T12S-R06W
AMC 347032	Darby 241	10553	956			SEC35-T12S-R06W
AMC 347033	Darby 242	10553	958			SEC35-T12S-R06W
AMC 347034	Darby 243	10553	960			SEC35-T12S-R06W
AMC 347035	Darby 244	10553	962			SEC35-T12S-R06W
AMC 347036	Darby 245	10553	964			SEC35-T12S-R06W
AMC 347037	Darby 246	10553	966			SEC35-T12S-R06W
AMC 347038	Darby 247	10553	968			SEC35-T12S-R06W
AMC 347039	Darby 248	10553	970			SEC35-T12S-R06W
AMC 347040	Darby 249	10553	972			SEC35-T12S-R06W
AMC 347041	Darby 250	10553	974			SEC35-T12S-R06W
AMC 347042	Darby 251	10553	976			SEC35-T12S-R06W
AMC 347043	Darby 252	10553	978			SEC35-T12S-R06W
AMC 347044	Darby 253 (A)	10553	980	13625	337	SEC35-T12S-R06W
AMC 347045	Darby 254 (A)	10553	982	13625	339	SEC35-T12S-R06W
AMC 347046	Darby 255 (A)	10553	984	13625	341	SEC35-T12S-R06W
AMC 347047	Darby 256	10553	986			SEC35-T12S-R06W
AMC 347048	Darby 257	10553	988			SEC35-T12S-R06W
AMC 347049	Darby 258	10553	990			SEC35-T12S-R06W
AMC 347050	Darby 259 (A)	10553	992	13625	343	SEC35-T12S-R06W
AMC 347051	Darby 260 (A)	10553	994	13625	345	SEC36-T12S-R06W
AMC 347052	Darby 261	10553	996			SEC36-T12S-R06W
AMC 347053	Darby 262 (A)	10553	998	13625	347	SEC36-T12S-R06W
AMC 347054	Darby 263	10553	1000			SEC36-T12S-R06W
AMC 347055	Darby 264	10553	1002			SEC36-T12S-R06W
AMC 347056	Darby 265	10553	1004			SEC36-T12S-R06W
AMC 347057	Darby 266	10553	1006			SEC36-T12S-R06W
AMC 347058	Darby 267	10553	1008			SEC36-T12S-R06W
AMC 347059	Darby 268	10553	1010			SEC36-T12S-R06W
AMC 347060	Darby 269	10553	1012			SEC36-T12S-R06W
AMC 347061	Darby 270	10553	1014			SEC36-T12S-R06W
AMC 347062	Darby 271	10553	1016			SEC36-T12S-R06W
AMC 347063	Darby 272	10553	1018			SEC36-T12S-R06W
AMC 347064	Darby 273	10553	1020			SEC36-T12S-R06W

Date: 5/9/2016

RECEIVED
BLM AZ STATE OFFICE

Page 6

Exhibit A

County: Pima

State: AZ

BLM Serial #	Claim Name	Original Recording		Amended Recording		Location
		Recording #	Page #	Recording #	Page #	
AMC 347065	Darby 274	10553	1022			SEC36-T12S-R06W
AMC 347066	Darby 275	10553	1024			SEC36-T12S-R06W
AMC 347067	Darby 276	10553	1026			SEC36-T12S-R06W
AMC 347068	Darby 277	10553	1028			SEC36-T12S-R06W
AMC 347069	Darby 278	10553	1030			SEC31-T12S-R05W
AMC 347070	Darby 279	10553	1032			SEC36-T12S-R06W
AMC 347071	Darby 280	10553	1034			SEC31-T12S-R05W
AMC 347072	Darby 281	10553	1036			SEC36-T12S-R06W
AMC 347073	Darby 282	10553	1038			SEC31-T12S-R05W
AMC 347074	Darby 283	10553	1040			SEC36-T12S-R06W
AMC 347075	Darby 284	10553	1042			SEC31-T12S-R05W
AMC 347076	Darby 285	10553	1044			SEC36-T12S-R06W
AMC 347077	Darby 286	10553	1046			SEC31-T12S-R05W
AMC 347078	Darby 287	10553	1048			SEC36-T12S-R06W
AMC 347079	Darby 288	10553	1050			SEC31-T12S-R05W
AMC 347080	Darby 289	10553	1052			SEC36-T12S-R06W
AMC 347081	Darby 290	10553	1054			SEC31-T12S-R05W
AMC 347082	Darby 291	10553	1056			SEC36-T12S-R06W
AMC 347083	Darby 292	10553	1058			SEC31-T12S-R05W
AMC 347084	Darby 293	10553	1060			SEC36-T12S-R06W
AMC 347085	Darby 294	10553	1062			SEC31-T12S-R05W
AMC 347086	Darby 295	10553	1064			SEC34-T12S-R06W
AMC 349241	Darby 300	10680	2286			SEC12-T12S-R06W
AMC 349242	Darby 301	10680	2288			SEC12-T12S-R06W
AMC 349243	Darby 302	10680	2290			SEC12-T12S-R06W
AMC 349244	Darby 303	10680	2292			SEC12-T12S-R06W
AMC 349245	Darby 304	10680	2294			SEC12-T12S-R06W
AMC 349246	Darby 305	10680	2296			SEC12-T12S-R06W
AMC 349247	Darby 306	10680	2298			SEC12-T12S-R06W
AMC 349248	Darby 307	10680	2300			SEC12-T12S-R06W
AMC 349249	Darby 308	10680	2302			SEC01-T12S-R06W
AMC 349250	Darby 309	10680	2304			SEC01-T12S-R06W
AMC 349251	Darby 310	10680	2306			SEC01-T12S-R06W
AMC 349252	Darby 311	10680	2308			SEC01-T12S-R06W
AMC 349253	Darby 312	10680	2310			SEC01-T12S-R06W
AMC 349254	Darby 313	10680	2312			SEC01-T12S-R06W
AMC 349255	Darby 314	10680	2314			SEC01-T12S-R06W
AMC 349256	Darby 315	10680	2316			SEC01-T12S-R06W

Date: 5/9/2016

Page 7

RECEIVED
 BLM AZ STATE OFFICE
 AUG 10 A 10:26
 TUCSON, ARIZONA

Exhibit A

County: Pima

State: AZ

BLM Serial #	Claim Name	Original Recording		Amended Recording		Location
		Recording #	Page #	Recording #	Page #	
AMC 349257	Darby 316	10680	2318			SEC01-T12S-R06W
AMC 349258	Darby 317	10680	2320			SEC01-T12S-R06W
AMC 349259	Darby 318	10680	2322			SEC06-T12S-R05W
AMC 349260	Darby 319	10680	2324			SEC06-T12S-R05W
AMC 349261	Darby 320	10680	2326			SEC06-T12S-R05W
AMC 349262	Darby 321	10680	2328			SEC06-T12S-R05W
AMC 349263	Darby 322	10680	2330			SEC06-T12S-R05W
AMC 349264	Darby 323	10680	2332			SEC06-T12S-R05W
AMC 349265	Darby 324	10680	2334			SEC06-T12S-R05W
AMC 349266	Darby 325	10680	2336			SEC06-T12S-R05W
AMC 349267	Darby 326	10680	2338			SEC06-T12S-R05W
AMC 349268	Darby 327	10680	2340			SEC06-T12S-R05W
AMC 349269	Darby 328	10680	2342			SEC06-T12S-R05W
AMC 349270	Darby 329	10680	2344			SEC06-T12S-R05W
AMC 349271	Darby 330	10680	2346			SEC06-T12S-R05W
AMC 349272	Darby 331	10680	2348			SEC06-T12S-R05W
AMC 349273	Darby 332	10680	2350			SEC06-T12S-R05W
AMC 349274	Darby 333	10680	2352			SEC06-T12S-R05W
AMC 349275	Darby 334	10680	2354			SEC06-T12S-R05W
AMC 349276	Darby 335	10680	2356			SEC06-T12S-R05W
AMC 349277	Darby 336	10680	2358			SEC06-T12S-R05W
AMC 349278	Darby 337	10680	2360			SEC06-T12S-R05W
AMC 423777	J100	20131791459				SEC01-T12S-R06W
AMC 423778	J101	20131791460				SEC01-T12S-R06W
AMC 423779	J102	20131791461				SEC01-T12S-R06W
AMC 423780	J103	20131791462				SEC01-T12S-R06W
AMC 423781	J104	20131791463				SEC01-T12S-R06W
AMC 423782	J105	20131791464				SEC01-T12S-R06W
AMC 423783	J106	20131791465				SEC01-T12S-R06W
AMC 423784	J107	20131791466				SEC01-T12S-R06W
AMC 423785	J108	20131791467				SEC01-T12S-R06W
AMC 423786	J109	20131791468				SEC01-T12S-R06W
AMC 423787	J110	20131791469				SEC06-T12S-R05W
AMC 423788	J111	20131791470				SEC06-T12S-R05W
AMC 423789	J112	20131791471				SEC06-T12S-R05W
AMC 423790	J113	20131791472				SEC06-T12S-R05W
AMC 423791	J114	20131791473				SEC06-T12S-R05W
AMC 423792	J115	20131791474				SEC06-T12S-R05W

Date: 5/9/2016

RECEIVED
 BLM AZ STATE OFFICE
 2016 AUG 10 A 10:26
 PHOENIX, ARIZONA

Exhibit A

County: Pima

State: AZ

BLM Serial #	Claim Name	Original Recording		Amended Recording		Location
		Recording #	Page #	Recording #	Page #	
AMC 423793	J116	20131791475				SEC06-T12S-R05W
AMC 423794	J117	20131791476				SEC06-T12S-R05W
AMC 423795	J118	20131791477				SEC06-T12S-R05W
AMC 423796	J119	20131791478				SEC06-T12S-R05W
AMC 423797	J120	20131791479				SEC06-T12S-R05W
AMC 423798	J121	20131791480				SEC06-T12S-R05W
AMC 423799	J122	20131791481				SEC06-T12S-R05W
AMC 423800	J123	20131791482				SEC06-T12S-R05W
AMC 423801	J124	20131791483				SEC05-T12S-R05W
AMC 423802	K100	20131791484				SEC06-T12S-R05W
AMC 423803	K101	20131791485				SEC06-T12S-R05W
AMC 423804	K102	20131791486				SEC06-T12S-R05W
AMC 423805	K103	20131791487				SEC05-T12S-R05W
AMC 423806	K104	20131791488				SEC06-T12S-R05W
AMC 423807	K105	20131791489				SEC06-T12S-R05W
AMC 423808	K106	20131791490				SEC06-T12S-R05W
AMC 423809	K107	20131791491				SEC05-T12S-R05W
AMC 423810	K108	20131791492				SEC06-T12S-R05W
AMC 423811	K109	20131791493				SEC06-T12S-R05W
AMC 423812	K110	20131791494				SEC06-T12S-R05W
AMC 423813	K111	20131791495				SEC05-T12S-R05W
AMC 423814	K112	20131791496				SEC06-T12S-R05W
AMC 423815	K113	20131791497				SEC06-T12S-R05W
AMC 423816	K114	20131791498				SEC06-T12S-R05W
AMC 423817	K115	20131791499				SEC05-T12S-R05W
AMC 423818	K116	20131791500				SEC06-T12S-R05W
AMC 423819	K117	20131791501				SEC06-T12S-R05W
AMC 423820	K118	20131791502				SEC06-T12S-R05W
AMC 423821	K119	20131791503				SEC05-T12S-R05W
AMC 423822	K120	20131791504				SEC06-T12S-R05W
AMC 423823	K121	20131791505				SEC06-T12S-R05W
AMC 423824	K122	20131791506				SEC06-T12S-R05W
AMC 423825	K123	20131791507				SEC05-T12S-R05W
AMC 423826	K124	20131791508				SEC06-T12S-R05W
AMC 423827	K125	20131791509				SEC06-T12S-R05W
AMC 423828	K126	20131791510				SEC06-T12S-R05W
AMC 423829	K127	20131791511				SEC05-T12S-R05W
AMC 423830	B100	20131791312				SEC05-T12S-R06W

Date: 5/9/2016

RECEIVED
BLM AZ STATE OFFICE
AUG 10 10:26 AM
TUCSON, ARIZONA

Exhibit A

County: Pima

State: AZ

BLM Serial #	Claim Name	Original Recording		Amended Recording		Location
		Recording #	Page #	Recording #	Page #	
AMC 423831	B101	20131791313				SEC01-T12S-R06W
AMC 423832	B102	20131791314				SEC01-T12S-R06W
AMC 423833	B103	20131791315				SEC01-T12S-R06W
AMC 423834	B104	20131791316				SEC01-T12S-R06W
AMC 423835	B105	20131791317				SEC01-T12S-R06W
AMC 423836	B106	20131791318				SEC01-T12S-R06W
AMC 423837	B107	20131791319				SEC01-T12S-R06W
AMC 423838	B108	20131791320				SEC01-T12S-R06W
AMC 423839	B109	20131791321				SEC01-T12S-R06W
AMC 423840	B110	20131791322				SEC06-T12S-R05W
AMC 423841	B111	20131791323				SEC06-T12S-R05W
AMC 423842	B112	20131791324				SEC06-T12S-R05W
AMC 423843	B113	20131791325				SEC06-T12S-R05W
AMC 423844	B114	20131791326				SEC06-T12S-R05W
AMC 423845	B115	20131791327				SEC06-T12S-R05W
AMC 423846	B116	20131791328				SEC06-T12S-R05W
AMC 423847	B117	20131791329				SEC06-T12S-R05W
AMC 423848	B118	20131791330				SEC06-T12S-R05W
AMC 423849	B119	20131791331				SEC06-T12S-R05W
AMC 423850	B120	20131791332				SEC06-T12S-R05W
AMC 423851	B121	20131791333				SEC01-T12S-R06W
AMC 423852	B122	20131791334				SEC01-T12S-R06W
AMC 423853	B123	20131791335				SEC01-T12S-R06W
AMC 423854	B124	20131791336				SEC01-T12S-R06W
AMC 423855	B125	20131791337				SEC01-T12S-R06W
AMC 423856	B126	20131791338				SEC01-T12S-R06W
AMC 423857	B127	20131791339				SEC01-T12S-R06W
AMC 423858	B128	20131791340				SEC01-T12S-R06W
AMC 423859	B129	20131791341				SEC01-T12S-R06W
AMC 423860	B130	20131791342				SEC01-T12S-R06W
AMC 423861	B131	20131791343				SEC06-T12S-R05W
AMC 423862	B132	20131791344				SEC06-T12S-R05W
AMC 423863	B133	20131791345				SEC06-T12S-R05W
AMC 423864	B134	20131791346				SEC06-T12S-R05W
AMC 423865	B135	20131791347				SEC06-T12S-R05W
AMC 423866	B136	20131791348				SEC06-T12S-R05W
AMC 423867	B137	20131791349				SEC06-T12S-R05W
AMC 423868	B138	20131791350				SEC06-T12S-R05W

Date: 5/9/2016

RECEIVED
BLM AZ STATE OFFICE
2016 AUG 10 A 10:29
HOENIX, ARIZONA

Exhibit A

County: Pima

State: AZ

<u>BLM Serial #</u>	<u>Claim Name</u>	<u>Original Recording</u>		<u>Amended Recording</u>		<u>Location</u>
		<u>Recording #</u>	<u>Page #</u>	<u>Recording #</u>	<u>Page #</u>	
AMC 423869	B139	20131791351				SEC06-T12S-R05W
AMC 423870	B140	20131791352				SEC06-T12S-R05W
AMC 423871	B141	20131791353				SEC06-T12S-R05W
AMC 423872	B142	20131791354				SEC01-T12S-R06W
AMC 423873	B143	20131791355				SEC01-T12S-R06W
AMC 423874	B144	20131791356				SEC01-T12S-R06W
AMC 423875	B145	20131791357				SEC01-T12S-R06W
AMC 423876	B146	20131791358				SEC01-T12S-R06W
AMC 423877	B147	20131791359				SEC01-T12S-R06W
AMC 423878	B148	20131791360				SEC01-T12S-R06W
AMC 423879	B149	20131791361				SEC01-T12S-R06W
AMC 423880	B150	20131791362				SEC01-T12S-R06W
AMC 423881	B151	20131791363				SEC01-T12S-R06W
AMC 423882	B152	20131791364				SEC06-T12S-R05W
AMC 423883	B153	20131791365				SEC06-T12S-R05W
AMC 423884	B154	20131791366				SEC06-T12S-R05W
AMC 423885	B155	20131791367				SEC06-T12S-R05W
AMC 423886	B156	20131791368				SEC06-T12S-R05W
AMC 423887	B157	20131791369				SEC06-T12S-R05W
AMC 423888	B158	20131791370				SEC06-T12S-R05W
AMC 423889	B159	20131791371				SEC06-T12S-R05W
AMC 423890	B160	20131791372				SEC06-T12S-R05W
AMC 423891	B161	20131791373				SEC06-T12S-R05W
AMC 423892	B162	20131791374				SEC06-T12S-R05W
AMC 423893	B163	20131791375				SEC01-T12S-R06W
AMC 423894	B164	20131791376				SEC01-T12S-R06W
AMC 423895	B165	20131791377				SEC01-T12S-R06W
AMC 423896	B166	20131791378				SEC01-T12S-R06W
AMC 423897	B167	20131791379				SEC01-T12S-R06W
AMC 423898	B168	20131791380				SEC01-T12S-R06W
AMC 423899	B169	20131791381				SEC01-T12S-R06W
AMC 423900	B170	20131791382				SEC01-T12S-R06W
AMC 423901	B171	20131791383				SEC01-T12S-R06W
AMC 423902	B172	20131791384				SEC01-T12S-R06W
AMC 423903	B173	20131791385				SEC06-T12S-R05W
AMC 423904	B174	20131791386				SEC06-T12S-R05W
AMC 423905	B175	20131791387				SEC06-T12S-R05W
AMC 423906	B176	20131791388				SEC06-T12S-R05W

Date: 5/9/2016

RECEIVED
BLM AZ STATE OFFICE
2016 AUG 10 A 10:26
TUCSON, ARIZONA

Exhibit A

County: Pima

State: AZ

<u>BLM Serial #</u>	<u>Claim Name</u>	<u>Original Recording</u>		<u>Amended Recording</u>		<u>Location</u>
		<u>Recording #</u>	<u>Page #</u>	<u>Recording #</u>	<u>Page #</u>	
AMC 423907	B177	20131791389				SEC06-T12S-R05W
AMC 423908	B178	20131791390				SEC06-T12S-R05W
AMC 423909	B179	20131791391				SEC06-T12S-R05W
AMC 423910	B180	20131791392				SEC06-T12S-R05W
AMC 423911	B181	20131791393				SEC06-T12S-R05W
AMC 423912	B182	20131791394				SEC06-T12S-R05W
AMC 423913	B183	20131791395				SEC06-T12S-R05W
AMC 423914	B184	20131791396				SEC01-T12S-R06W
AMC 423915	B185	20131791397				SEC01-T12S-R06W
AMC 423916	B186	20131791398				SEC01-T12S-R06W
AMC 423917	B187	20131791399				SEC01-T12S-R06W
AMC 423918	B188	20131791400				SEC01-T12S-R06W
AMC 423919	B189	20131791401				SEC01-T12S-R06W
AMC 423920	B190	20131791402				SEC01-T12S-R06W
AMC 423921	B191	20131791403				SEC01-T12S-R06W
AMC 423922	B192	20131791404				SEC01-T12S-R06W
AMC 423923	B193	20131791405				SEC01-T12S-R06W
AMC 423924	B194	20131791406				SEC06-T12S-R05W
AMC 423925	B195	20131791407				SEC06-T12S-R05W
AMC 423926	B196	20131791408				SEC06-T12S-R05W
AMC 423927	B197	20131791409				SEC06-T12S-R05W
AMC 423928	B198	20131791410				SEC06-T12S-R05W
AMC 423929	B199	20131791411				SEC06-T12S-R05W
AMC 423930	B200	20131791412				SEC06-T12S-R05W
AMC 423931	B201	20131791413				SEC06-T12S-R05W
AMC 423932	B202	20131791414				SEC06-T12S-R05W
AMC 423933	B203	20131791415				SEC06-T12S-R05W
AMC 423934	B204	20131791416				SEC06-T12S-R05W
AMC 423935	B205	20131791417				SEC01-T12S-R06W
AMC 423936	B206	20131791418				SEC01-T12S-R06W
AMC 423937	B207	20131791419				SEC01-T12S-R06W
AMC 423938	B208	20131791420				SEC01-T12S-R06W
AMC 423939	B209	20131791421				SEC01-T12S-R06W
AMC 423940	B210	20131791422				SEC01-T12S-R06W
AMC 423941	B211	20131791423				SEC01-T12S-R06W
AMC 423942	B212	20131791424				SEC01-T12S-R06W
AMC 423943	B213	20131791425				SEC01-T12S-R06W
AMC 423944	B214	20131791426				SEC01-T12S-R06W

Date: 5/9/2016

RECEIVED
 BLM AZ STATE OFFICE
 2016 AUG 10 A 10: 26
 PHOENIX, ARIZONA

Exhibit A

County: Pima

State: AZ

BLM Serial #	Claim Name	Original Recording		Amended Recording		Location
		Recording #	Page #	Recording #	Page #	
AMC 423945	B215	20131791427				SEC06-T12S-R05W
AMC 423946	B216	20131791428				SEC06-T12S-R05W
AMC 423947	B217	20131791429				SEC06-T12S-R05W
AMC 423948	B218	20131791430				SEC06-T12S-R05W
AMC 423949	B219	20131791431				SEC06-T12S-R05W
AMC 423950	B220	20131791432				SEC06-T12S-R05W
AMC 423951	B221	20131791433				SEC06-T12S-R05W
AMC 423952	B222	20131791434				SEC06-T12S-R05W
AMC 423953	B223	20131791435				SEC06-T12S-R05W
AMC 423954	B224	20131791436				SEC06-T12S-R05W
AMC 423955	B225	20131791437				SEC06-T12S-R05W
AMC 423956	B226	20131791438				SEC01-T12S-R06W
AMC 423957	B227	20131791439				SEC01-T12S-R06W
AMC 423958	B228	20131791440				SEC01-T12S-R06W
AMC 423959	B229	20131791441				SEC01-T12S-R06W
AMC 423960	B230	20131791442				SEC01-T12S-R06W
AMC 423961	B231	20131791443				SEC01-T12S-R06W
AMC 423962	B232	20131791444				SEC01-T12S-R06W
AMC 423963	B233	20131791445				SEC01-T12S-R06W
AMC 423964	B234	20131791446				SEC01-T12S-R06W
AMC 423965	B235	20131791447				SEC01-T12S-R06W
AMC 423966	B236	20131791448				SEC06-T12S-R05W
AMC 423967	B237	20131791449				SEC06-T12S-R05W
AMC 423968	B238	20131791450				SEC06-T12S-R05W
AMC 423969	B239	20131791451				SEC06-T12S-R05W
AMC 423970	B240	20131791452				SEC06-T12S-R05W
AMC 423971	B241	20131791453				SEC06-T12S-R05W
AMC 423972	B242	20131791454				SEC06-T12S-R05W
AMC 423973	B243	20131791455				SEC06-T12S-R05W
AMC 423974	B244	20131791456				SEC06-T12S-R05W
AMC 423975	B245	20131791457				SEC06-T12S-R05W
AMC 423976	B246	20131791458				SEC06-T12S-R05W
AMC 423977	DAS-001	20131791512				SEC05-T12S-R05W
AMC 423978	DAS-002	20131791513				SEC05-T12S-R05W
AMC 423979	DAS-003	20131791514				SEC05-T12S-R05W
AMC 423980	DAS-004	20131791515				SEC05-T12S-R05W
AMC 423981	DAS-005	20131791516				SEC05-T12S-R05W
AMC 423982	DAS-006	20131791517				SEC05-T12S-R05W

Date: 5/9/2016

RECEIVED
BLM AZ STATE OFFICE
2016 AUG 10 A 10: 27
HOENIX, ARIZONA

Exhibit A

County: Pima

State: AZ

BLM Serial #	Claim Name	Original Recording		Amended Recording		Location
		Recording #	Page #	Recording #	Page #	
AMC 423983	DAS-007	20131791518				SEC05-T12S-R05W
AMC 423984	DAS-008	20131791519				SEC05-T12S-R05W
AMC 423985	DAS-009	20131791520				SEC05-T12S-R05W
AMC 423986	DAS-010	20131791521				SEC05-T12S-R05W
AMC 423987	DAS-011	20131791522				SEC05-T12S-R05W
AMC 423988	DAS-012	20131791523				SEC05-T12S-R05W
AMC 423989	DAS-013	20131791524				SEC05-T12S-R05W
AMC 423990	DAS-014	20131791525				SEC05-T12S-R05W
AMC 423991	DAS-015	20131791526				SEC05-T12S-R05W
AMC 423992	DAS-016	20131791527				SEC05-T12S-R05W
AMC 423993	DAS-017	20131791528				SEC05-T12S-R05W
AMC 423994	DAS-018	20131791529				SEC05-T12S-R05W
AMC 423995	DAS-019	20131791530				SEC05-T12S-R05W
AMC 423996	DAS-020	20131791531				SEC05-T12S-R05W
AMC 423997	DAS-021	20131791532				SEC05-T12S-R05W
AMC 423998	DAS-022	20131791533				SEC05-T12S-R05W
AMC 423999	DAS-023	20131791534				SEC05-T12S-R05W
AMC 424000	DAS-024	20131791535				SEC05-T12S-R05W
AMC 424001	DAS-025	20131791536				SEC05-T12S-R05W
AMC 424002	DAS-026	20131791537				SEC05-T12S-R05W
AMC 424003	DAS-027	20131791538				SEC05-T12S-R05W
AMC 424004	DAS-028	20131791539				SEC05-T12S-R05W
AMC 424005	DAS-029	20131791540				SEC05-T12S-R05W
AMC 424006	DAS-030	20131791541				SEC05-T12S-R05W
AMC 424007	DAS-031	20131791542				SEC05-T12S-R05W
AMC 424008	DAS-032	20131791543				SEC05-T12S-R05W
AMC 424009	DAS-033	20131791544				SEC05-T12S-R05W
AMC 424010	DAS-034	20131791545				SEC05-T12S-R05W
AMC 424011	DAS-035	20131791546				SEC05-T12S-R05W
AMC 424012	DAS-036	20131791547				SEC05-T12S-R05W
AMC 424013	DAS-037	20131791548				SEC05-T12S-R05W
AMC 424014	DAS-038	20131791549				SEC05-T12S-R05W
AMC 424015	DAS-039	20131791550				SEC05-T12S-R05W
AMC 424016	DAS-040	20131791551				SEC05-T12S-R05W
AMC 424017	DAS-041	20131791552				SEC05-T12S-R05W
AMC 424018	DAS-042	20131791553				SEC05-T12S-R05W
AMC 424019	DAS-043	20131791554				SEC05-T12S-R05W
AMC 424020	DAS-044	20131791555				SEC05-T12S-R05W

Date: 5/9/2016

RECEIVED
BLM AZ STATE OFFICE
2016 AUG 10 A 10: 27
PHOENIX, ARIZONA

Exhibit A

County: Pima

State: AZ

<u>BLM Serial #</u>	<u>Claim Name</u>	<u>Original Recording</u>		<u>Amended Recording</u>		<u>Location</u>
		<u>Recording #</u>	<u>Page #</u>	<u>Recording #</u>	<u>Page #</u>	
AMC 424021	DAS-045	20131791556				SEC05-T12S-R05W
AMC 424022	DAS-046	20131791557				SEC05-T12S-R05W
AMC 424023	DAS-047	20131791558				SEC05-T12S-R05W
AMC 424024	DAS-048	20131791559				SEC05-T12S-R05W
AMC 424025	DAS-049	20131791560				SEC08-T12S-R05W
AMC 424026	DAS-050	20131791561				SEC08-T12S-R05W
AMC 424027	DAS-051	20131791562				SEC08-T12S-R05W
AMC 424028	DAS-052	20131791563				SEC08-T12S-R05W
AMC 424029	DAS-053	20131791564				SEC08-T12S-R05W
AMC 424030	DAS-054	20131791565				SEC08-T12S-R05W
AMC 424031	DAS-055	20131791566				SEC08-T12S-R05W
AMC 424032	DAS-056	20131791567				SEC08-T12S-R05W
AMC 424033	DAS-057	20131791568				SEC08-T12S-R05W
AMC 424034	DAS-058	20131791569				SEC08-T12S-R05W
AMC 424035	DAS-059	20131791570				SEC08-T12S-R05W
AMC 424036	DAS-060	20131791571				SEC08-T12S-R05W
AMC 424037	DAS-061	20131791572				SEC08-T12S-R05W
AMC 424038	DAS-062	20131791573				SEC08-T12S-R05W
AMC 424039	DAS-063	20131791574				SEC08-T12S-R05W
AMC 424040	DAS-064	20131791575				SEC08-T12S-R05W
AMC 424041	DAS-065	20131791576				SEC08-T12S-R05W
AMC 424042	DAS-066	20131791577				SEC08-T12S-R05W
AMC 424043	DAS-067	20131791578				SEC08-T12S-R05W
AMC 424044	DAS-068	20131791579				SEC08-T12S-R05W
AMC 424045	DAS-069	20131791580				SEC08-T12S-R05W
AMC 424046	DAS-070	20131791581				SEC08-T12S-R05W
AMC 424047	DAS-071	20131791582				SEC08-T12S-R05W
AMC 424048	DAS-072	20131791583				SEC08-T12S-R05W
AMC 424049	DAS-073	20131791584				SEC08-T12S-R05W
AMC 424050	DAS-074	20131791585				SEC08-T12S-R05W
AMC 424051	DAS-075	20131791586				SEC08-T12S-R05W
AMC 424052	DAS-076	20131791587				SEC08-T12S-R05W
AMC 424053	DAS-077	20131791588				SEC08-T12S-R05W
AMC 424054	DAS-078	20131791589				SEC08-T12S-R05W
AMC 424055	DAS-079	20131791590				SEC08-T12S-R05W
AMC 424056	DAS-080	20131791591				SEC08-T12S-R05W
AMC 424057	DAS-081	20131791592				SEC08-T12S-R05W
AMC 424058	DAS-082	20131791593				SEC08-T12S-R05W

Date: 5/9/2016

RECEIVED
 BLM AZ STATE OFFICE
 2016 AUG 10 A 10:27
 PHOENIX, ARIZONA

Exhibit A

County: Pima

State: AZ

<u>BLM Serial #</u>	<u>Claim Name</u>	<u>Original Recording</u>		<u>Amended Recording</u>		<u>Location</u>
		<u>Recording #</u>	<u>Page #</u>	<u>Recording #</u>	<u>Page #</u>	
AMC 424059	DAS-083	20131791594				SEC08-T12S-R05W
AMC 424060	DAS-084	20131791595				SEC08-T12S-R05W
AMC 424061	DAS-085	20131791596				SEC08-T12S-R05W
AMC 424062	DAS-086	20131791597				SEC08-T12S-R05W
AMC 424063	DAS-087	20131791598				SEC08-T12S-R05W
AMC 424064	DAS-088	20131791599				SEC08-T12S-R05W
AMC 424065	DAS-089	20131791600				SEC08-T12S-R05W
AMC 424066	DAS-090	20131791601				SEC08-T12S-R05W
AMC 424067	DAS-091	20131791602				SEC08-T12S-R05W
AMC 424068	DAS-092	20131791603				SEC09-T12S-R05W
AMC 424069	DAS-093	20131791604				SEC08-T12S-R05W
AMC 424070	DAS-094	20131791605				SEC08-T12S-R05W
AMC 424071	DAS-095	20131791606				SEC08-T12S-R05W
AMC 424072	DAS-096	20131791607				SEC08-T12S-R05W
AMC 424073	DAS-097	20131791608				SEC08-T12S-R05W
AMC 424074	DAS-098	20131791609				SEC08-T12S-R05W
AMC 424075	DAS-099	20131791610				SEC08-T12S-R05W
AMC 424076	DAS-100	20131791611				SEC08-T12S-R05W
AMC 424077	DAS-101	20131791612				SEC08-T12S-R05W
AMC 424078	DAS-102	20131791613				SEC08-T12S-R05W
AMC 424079	DAS-103	20131791614				SEC17-T12S-R05W
AMC 424080	DAS-104	20131791615				SEC17-T12S-R05W
AMC 424081	DAS-105	20131791616				SEC17-T12S-R05W
AMC 424082	DAS-106	20131791617				SEC17-T12S-R05W
AMC 424083	DAS-107	20131791618				SEC17-T12S-R05W
AMC 424084	DAS-108	20131791619				SEC17-T12S-R05W
AMC 424085	DAS-109	20131791620				SEC17-T12S-R05W
AMC 424086	DAS-110	20131791621				SEC17-T12S-R05W
AMC 424087	DAS-111	20131791622				SEC17-T12S-R05W
AMC 424088	DAS-112	20131791623				SEC17-T12S-R05W
AMC 424089	DAS-113	20131791624				SEC16-T12S-R05W
AMC 424090	DAS-114	20131791625				SEC16-T12S-R05W
AMC 424091	DAS-115	20131791626				SEC17-T12S-R05W
AMC 424092	DAS-116	20131791627				SEC17-T12S-R05W
AMC 424093	DAS-117	20131791628				SEC17-T12S-R05W
AMC 424094	DAS-118	20131791629				SEC17-T12S-R05W
AMC 424095	DAS-119	20131791630				SEC17-T12S-R05W
AMC 424096	DAS-120	20131791631				SEC17-T12S-R05W

Date: 5/9/2016

RECEIVED
BLM AZ STATE OFFICE
2015 AUG 10 A 10:27
PHOENIX, ARIZONA

Exhibit A

County: Pima

State: AZ

<u>BLM Serial #</u>	<u>Claim Name</u>	<u>Original Recording</u>		<u>Amended Recording</u>		<u>Location</u>
		<u>Recording #</u>	<u>Page #</u>	<u>Recording #</u>	<u>Page #</u>	
AMC 424097	DAS-121	20131791632				SEC17-T12S-R05W
AMC 424098	DAS-122	20131791633				SEC17-T12S-R05W
AMC 424099	DAS-123	20131791634				SEC17-T12S-R05W
AMC 424100	DAS-124	20131791635				SEC17-T12S-R05W
AMC 424101	DAS-125	20131791636				SEC17-T12S-R05W
AMC 424102	DAS-126	20131791637				SEC17-T12S-R05W
AMC 424103	DAS-127	20131791638				SEC17-T12S-R05W
AMC 424104	DAS-128	20131791639				SEC17-T12S-R05W
AMC 424105	DAS-129	20131791640				SEC17-T12S-R05W
AMC 424106	DAS-130	20131791641				SEC17-T12S-R05W
AMC 424107	DAS-131	20131791642				SEC17-T12S-R05W
AMC 424108	DAS-132	20131791643				SEC17-T12S-R05W
AMC 424109	DAS-133	20131791644				SEC17-T12S-R05W
AMC 424110	DAS-134	20131791645				SEC17-T12S-R05W
AMC 424111	DAS-135	20131791646				SEC16-T12S-R05W
AMC 424112	DAS-136	20131791647				SEC16-T12S-R05W
AMC 424113	DAS-137	20131791648				SEC17-T12S-R05W
AMC 424114	DAS-138	20131791649				SEC17-T12S-R05W
AMC 424115	DAS-139	20131791650				SEC17-T12S-R05W
AMC 424116	DAS-140	20131791651				SEC17-T12S-R05W
AMC 424117	DAS-141	20131791652				SEC17-T12S-R05W
AMC 424118	DAS-142	20131791653				SEC17-T12S-R05W
AMC 424119	DAS-143	20131791654				SEC17-T12S-R05W
AMC 424120	DAS-144	20131791655				SEC17-T12S-R05W
AMC 424121	DAS-145	20131791656				SEC17-T12S-R05W
AMC 424122	DAS-146	20131791657				SEC17-T12S-R05W
AMC 424123	DAS-147	20131791658				SEC17-T12S-R05W
AMC 424124	DAS-148	20131791659				SEC17-T12S-R05W
AMC 424125	DAS-149	20131791660				SEC17-T12S-R05W
AMC 424126	DAS-150	20131791661				SEC17-T12S-R05W
AMC 424127	DAS-151	20131791662				SEC17-T12S-R05W
AMC 424128	DAS-152	20131791663				SEC17-T12S-R05W
AMC 424129	DAS-153	20131791664				SEC17-T12S-R05W
AMC 424130	DAS-154	20131791665				SEC17-T12S-R05W
AMC 424131	DAS-155	20131791666				SEC17-T12S-R05W
AMC 424132	DAS-156	20131791667				SEC17-T12S-R05W
AMC 424133	DAS-157	20131791668				SEC16-T12S-R05W
AMC 424134	DAS-158	20131791669				SEC16-T12S-R05W

Date: 5/9/2016

RECEIVED
 BLM AZ STATE OFFICE
 2016 AUG 10 A 10:27
 PHOENIX, ARIZONA

Exhibit A

County: Pima

State: AZ

<u>BLM Serial #</u>	<u>Claim Name</u>	<u>Original Recording</u>		<u>Amended Recording</u>		<u>Location</u>
		<u>Recording #</u>	<u>Page #</u>	<u>Recording #</u>	<u>Page #</u>	
AMC 424135	DAS-159	20131791670				SEC17-T12S-R05W
AMC 424136	DAS-160	20131791671				SEC17-T12S-R05W
AMC 424137	DAS-161	20131791672				SEC17-T12S-R05W
AMC 424138	DAS-162	20131791673				SEC17-T12S-R05W
AMC 424139	DAS-163	20131791674				SEC17-T12S-R05W
AMC 424140	DAS-164	20131791675				SEC17-T12S-R05W
AMC 424141	DAS-165	20131791676				SEC17-T12S-R05W
AMC 424142	DAS-166	20131791677				SEC17-T12S-R05W
AMC 424143	DAS-167	20131791678				SEC17-T12S-R05W
AMC 424144	DAS-168	20131791679				SEC17-T12S-R05W
AMC 424145	DAS-169	20131791680				SEC17-T12S-R05W
AMC 424146	DAS-170	20131791681				SEC17-T12S-R05W
AMC 424147	DAS-171	20131791682				SEC17-T12S-R05W
AMC 424148	DAS-172	20131791683				SEC17-T12S-R05W
AMC 424149	DAS-173	20131791684				SEC17-T12S-R05W
AMC 424150	DAS-174	20131791685				SEC17-T12S-R05W
AMC 424151	DAS-175	20131791686				SEC17-T12S-R05W
AMC 424152	DAS-176	20131791687				SEC17-T12S-R05W
AMC 424153	DAS-177	20131791688				SEC17-T12S-R05W
AMC 424154	DAS-178	20131791689				SEC17-T12S-R05W
AMC 424155	DAS-179	20131791690				SEC16-T12S-R05W
AMC 424156	DAS-180	20131791691				SEC16-T12S-R05W
AMC 424157	DAS-181	20131791692				SEC17-T12S-R05W
AMC 424158	DAS-182	20131791693				SEC17-T12S-R05W
AMC 424159	DAS-183	20131791694				SEC17-T12S-R05W
AMC 424160	DAS-184	20131791695				SEC17-T12S-R05W
AMC 424161	DAS-185	20131791696				SEC17-T12S-R05W
AMC 424162	DAS-186	20131791697				SEC17-T12S-R05W
AMC 424163	DAS-187	20131791698				SEC17-T12S-R05W
AMC 424164	DAS-188	20131791699				SEC17-T12S-R05W
AMC 424165	DAS-189	20131791700				SEC17-T12S-R05W
AMC 424166	DAS-190	20131791701				SEC17-T12S-R05W
AMC 424167	DAS-191	20131791702				SEC01-T12S-R06W
AMC 424168	DAS-192	20131791703				SEC01-T12S-R06W
AMC 424169	DAS-193	20131791704				SEC01-T12S-R06W
AMC 424170	DAS-194	20131791705				SEC01-T12S-R06W
AMC 424171	DAS-195	20131791706				SEC01-T12S-R06W
AMC 424172	DAS-196	20131791707				SEC01-T12S-R06W

Date: 5/9/2016

RECEIVED
BLM AZ STATE OFFICE
AUG 10 10:27 AM
PHOENIX, ARIZONA

Exhibit A

County: Pima

State: AZ

BLM Serial #	Claim Name	Original Recording		Amended Recording		Location
		Recording #	Page #	Recording #	Page #	
AMC 424173	DAS-197	20131791708				SEC01-T12S-R06W
AMC 424174	DAS-198	20131791709				SEC01-T12S-R06W
AMC 424175	DAS-199	20131791710				SEC01-T12S-R06W
AMC 424176	DAS-200	20131791711				SEC01-T12S-R06W
AMC 424177	DAS-201	20131791712				SEC01-T12S-R06W
AMC 424178	DAS-202	20131791713				SEC01-T12S-R06W
AMC 424179	DAS-203	20131791714				SEC01-T12S-R06W
AMC 424180	DAS-204	20131791715				SEC01-T12S-R06W
AMC 424181	DAS-205	20131791716				SEC01-T12S-R06W
AMC 424182	DAS-206	20131791717				SEC01-T12S-R06W
AMC 424183	DAS-207	20131791718				SEC01-T12S-R06W
AMC 424184	DAS-208	20131791719				SEC01-T12S-R06W
AMC 424185	DAS-209	20131791720				SEC01-T12S-R06W
AMC 424186	DAS-210	20131791721				SEC01-T12S-R06W
AMC 424187	DAS-211	20131791722				SEC01-T12S-R06W
AMC 424188	DAS-212	20131791723				SEC01-T12S-R06W
AMC 424189	DAS-213	20131791724				SEC01-T12S-R06W
AMC 424190	DAS-214	20131791725				SEC01-T12S-R06W
AMC 424191	DAS-215	20131791726				SEC01-T12S-R06W
AMC 424192	DAS-216	20131791727				SEC01-T12S-R06W
AMC 424193	DAS-217	20131791728				SEC01-T12S-R06W
AMC 424194	DAS-218	20131791729				SEC01-T12S-R06W
AMC 424195	DAS-219	20131791730				SEC01-T12S-R06W
AMC 424196	DAS-220	20131791731				SEC01-T12S-R06W
AMC 424197	DAS-221	20131791732				SEC01-T12S-R06W
AMC 424198	DAS-222	20131791733				SEC01-T12S-R06W
AMC 424199	DAS-223	20131791734				SEC01-T12S-R06W
AMC 424200	DAS-224	20131791735				SEC01-T12S-R06W
AMC 424201	DAS-225	20131791736				SEC01-T12S-R06W
AMC 424202	DAS-226	20131791737				SEC01-T12S-R06W
AMC 424203	DAS-227	20131791738				SEC01-T12S-R06W
AMC 424204	DAS-228	20131791739				SEC01-T12S-R06W
AMC 424205	DAS-229	20131791740				SEC01-T12S-R06W
AMC 424206	DAS-230	20131791741				SEC01-T12S-R06W
AMC 424207	DAS-231	20131791742				SEC01-T12S-R06W
AMC 424208	DAS-232	20131791743				SEC01-T12S-R06W
AMC 424209	DAS-233	20131791744				SEC01-T12S-R06W
AMC 424210	DAS-234	20131791745				SEC01-T12S-R06W

Date: 5/9/2016

RECEIVED
BLM AZ STATE OFFICE
27 AUG 10 A 10:27
PHOENIX, ARIZONA

Exhibit A

County: Pima

State: AZ

<u>BLM Serial #</u>	<u>Claim Name</u>	<u>Original Recording</u>		<u>Amended Recording</u>		<u>Location</u>
		<u>Recording #</u>	<u>Page #</u>	<u>Recording #</u>	<u>Page #</u>	
AMC 424211	DAS-235	20131791746				SEC01-T12S-R06W
AMC 424212	DAS-236	20131791747				SEC01-T12S-R06W
AMC 424213	DAS-237	20131791748				SEC01-T12S-R06W
AMC 424214	DAS-238	20131791749				SEC01-T12S-R06W
AMC 424215	DAS-239	20131791750				SEC11-T12S-R06W
AMC 424216	DAS-240	20131791751				SEC11-T12S-R06W
AMC 424217	DAS-241	20131791752				SEC11-T12S-R06W
AMC 424218	DAS-242	20131791753				SEC11-T12S-R06W
AMC 424219	DAS-243	20131791754				SEC11-T12S-R06W
AMC 424220	DAS-244	20131791755				SEC11-T12S-R06W
AMC 424221	DAS-245	20131791756				SEC11-T12S-R06W
AMC 424222	DAS-246	20131791757				SEC12-T12S-R06W
AMC 424223	DAS-247	20131791758				SEC12-T12S-R06W
AMC 424224	DAS-248	20131791759				SEC12-T12S-R06W
AMC 424225	DAS-249	20131791760				SEC12-T12S-R06W
AMC 424226	DAS-250	20131791761				SEC12-T12S-R06W
AMC 424227	DAS-251	20131791762				SEC12-T12S-R06W
AMC 424228	DAS-252	20131791763				SEC12-T12S-R06W
AMC 424229	DAS-253	20131791764				SEC12-T12S-R06W
AMC 424230	DAS-254	20131791765				SEC12-T12S-R06W
AMC 424231	DAS-255	20131791766				SEC12-T12S-R06W
AMC 424232	DAS-256	20131791767				SEC12-T12S-R06W
AMC 424233	DAS-257	20131791768				SEC12-T12S-R06W
AMC 424234	DAS-258	20131791769				SEC11-T12S-R06W
AMC 424235	DAS-259	20131791770				SEC11-T12S-R06W
AMC 424236	DAS-260	20131791771				SEC11-T12S-R06W
AMC 424237	DAS-261	20131791772				SEC11-T12S-R06W
AMC 424238	DAS-262	20131791773				SEC11-T12S-R06W
AMC 424239	DAS-263	20131791774				SEC11-T12S-R06W
AMC 424240	DAS-264	20131791775				SEC11-T12S-R06W
AMC 424241	DAS-265	20131791776				SEC11-T12S-R06W
AMC 424242	DAS-266	20131791777				SEC11-T12S-R06W
AMC 424243	DAS-267	20131791778				SEC11-T12S-R06W
AMC 424244	DAS-268	20131791779				SEC11-T12S-R06W
AMC 424245	DAS-269	20131791780				SEC11-T12S-R06W
AMC 424246	DAS-270	20131791781				SEC11-T12S-R06W
AMC 424247	DAS-271	20131791782				SEC11-T12S-R06W
AMC 424248	DAS-272	20131791783				SEC12-T12S-R06W

Date: 5/9/2016

RECEIVED
BLM AZ STATE OFFICE
AUG 10 10:27 AM
PHOENIX, ARIZONA

Exhibit A

County: Pima

State: AZ

<u>BLM Serial #</u>	<u>Claim Name</u>	<u>Original Recording</u>		<u>Amended Recording</u>		<u>Location</u>
		<u>Recording #</u>	<u>Page #</u>	<u>Recording #</u>	<u>Page #</u>	
AMC 424249	DAS-273	20131791784				SEC12-T12S-R06W
AMC 424250	DAS-274	20131791785				SEC12-T12S-R06W
AMC 424251	DAS-275	20131791786				SEC12-T12S-R06W
AMC 424252	DAS-276	20131791787				SEC12-T12S-R06W
AMC 424253	DAS-277	20131791788				SEC12-T12S-R06W
AMC 424254	DAS-278	20131791789				SEC12-T12S-R06W
AMC 424255	DAS-279	20131791790				SEC12-T12S-R06W
AMC 424256	DAS-280	20131791791				SEC12-T12S-R06W
AMC 424257	DAS-281	20131791792				SEC12-T12S-R06W
AMC 424258	DAS-282	20131791793				SEC12-T12S-R06W
AMC 424259	DAS-283	20131791794				SEC12-T12S-R06W
AMC 424260	DAS-284	20131791795				SEC11-T12S-R06W
AMC 424261	DAS-285	20131791796				SEC11-T12S-R06W
AMC 424262	DAS-286	20131791797				SEC11-T12S-R06W
AMC 424263	DAS-287	20131791798				SEC11-T12S-R06W
AMC 424264	DAS-288	20131791799				SEC11-T12S-R06W
AMC 424265	DAS-289	20131791800				SEC11-T12S-R06W
AMC 424266	DAS-290	20131791801				SEC11-T12S-R06W
AMC 424267	DAS-291	20131791802				SEC11-T12S-R06W
AMC 424268	DAS-292	20131791803				SEC11-T12S-R06W
AMC 424269	DAS-293	20131791804				SEC11-T12S-R06W
AMC 424270	DAS-294	20131791805				SEC11-T12S-R06W
AMC 424271	DAS-295	20131791806				SEC11-T12S-R06W
AMC 424272	DAS-296	20131791807				SEC11-T12S-R06W
AMC 424273	DAS-297	20131791808				SEC11-T12S-R06W
AMC 424274	DAS-298	20131791809				SEC12-T12S-R06W
AMC 424275	DAS-299	20131791810				SEC12-T12S-R06W
AMC 424276	DAS-300	20131791811				SEC12-T12S-R06W
AMC 424277	DAS-301	20131791812				SEC12-T12S-R06W
AMC 424278	DAS-302	20131791813				SEC12-T12S-R06W
AMC 424279	DAS-303	20131791814				SEC12-T12S-R06W
AMC 424280	DAS-304	20131791815				SEC11-T12S-R06W
AMC 424281	DAS-305	20131791816				SEC11-T12S-R06W
AMC 424282	DAS-306	20131791817				SEC11-T12S-R06W
AMC 424283	DAS-307	20131791818				SEC11-T12S-R06W
AMC 424284	DAS-308	20131791819				SEC11-T12S-R06W
AMC 424285	DAS-309	20131791820				SEC11-T12S-R06W
AMC 424286	DAS-310	20131791821				SEC11-T12S-R06W

Date: 5/9/2016

RECEIVED
BLM AZ STATE OFFICE
2016 AUG 10 A 10: 27
PHOENIX, ARIZONA

Exhibit A

County: Pima

State: AZ

BLM Serial #	Claim Name	Original Recording		Amended Recording		Location
		Recording #	Page #	Recording #	Page #	
AMC 424287	DAS-311	20131791822				SEC11-T12S-R06W
AMC 424288	DAS-312	20131791823				SEC11-T12S-R06W
AMC 424289	DAS-313	20131791824				SEC11-T12S-R06W
AMC 424290	DAS-314	20131791825				SEC11-T12S-R06W
AMC 424291	DAS-315	20131791826				SEC11-T12S-R06W
AMC 424292	DAS-316	20131791827				SEC11-T12S-R06W
AMC 424293	DAS-317	20131791828				SEC11-T12S-R06W
AMC 424294	DAS-318	20131791829				SEC11-T12S-R06W
AMC 425603	Darby 1111	20133500726				SEC29-T12S-R05W
AMC 425604	Darby 1112	20133500727				SEC29-T12S-R05W
AMC 425605	Darby 1113	20133500728				SEC29-T12S-R05W
AMC 425606	Darby 1114	20133500729				SEC29-T12S-R05W
AMC 425607	Darby 1115	20133500730				SEC29-T12S-R05W
AMC 425608	Darby 1116	20133500731				SEC29-T12S-R05W
AMC 425609	Darby 1117	20133500732				SEC29-T12S-R05W
AMC 425610	Darby 1118	20133500733				SEC29-T12S-R05W
AMC 425611	Darby 1119	20133500734				SEC29-T12S-R05W
AMC 425612	Darby 1120	20133500735				SEC29-T12S-R05W
AMC 425613	Darby 1121	20133500736				SEC29-T12S-R05W
AMC 425614	Darby 1122	20133500737				SEC29-T12S-R05W
AMC 425615	Darby 1123	20133500738				SEC29-T12S-R05W
AMC 425616	Darby 1124	20133500739				SEC29-T12S-R05W
AMC 425617	Darby 1125	20133500740				SEC29-T12S-R05W
AMC 425618	Darby 1137	20133500741				SEC29-T12S-R05W
AMC 425619	Darby 1138	20133500742				SEC29-T12S-R05W
AMC 425620	Darby 1139	20133500743				SEC29-T12S-R05W
AMC 425621	Darby 1140	20133500744				SEC29-T12S-R05W
AMC 425622	Darby 1141	20133500745				SEC29-T12S-R05W
AMC 425623	Darby 1142	20133500746				SEC29-T12S-R05W
AMC 425624	Darby 1143	20133500747				SEC29-T12S-R05W
AMC 425625	Darby 1144	20133500748				SEC29-T12S-R05W
AMC 425626	Darby 1145	20133500749				SEC29-T12S-R05W
AMC 425627	Darby 1146	20133500750				SEC29-T12S-R05W
AMC 425628	Darby 1147	20133500751				SEC29-T12S-R05W
AMC 425629	Darby 1148	20133500752				SEC29-T12S-R05W
AMC 425630	Darby 1149	20133500753				SEC29-T12S-R05W
AMC 425631	Darby 1150	20133500754				SEC29-T12S-R05W
AMC 425632	Darby 1151	20133500755				SEC29-T12S-R05W

Date: 5/9/2016

RECEIVED
BLM AZ STATE OFFICE
2016 AUG 10 A 10: 27
PHOENIX, ARIZONA

Exhibit A

County: Pima

State: AZ

<u>BLM Serial #</u>	<u>Claim Name</u>	<u>Original Recording</u>		<u>Amended Recording</u>		<u>Location</u>
		<u>Recording #</u>	<u>Page #</u>	<u>Recording #</u>	<u>Page #</u>	
AMC 425633	Darby 1163	20133500756				SEC29-T12S-R05W
AMC 425634	Darby 1164	20133500757				SEC29-T12S-R05W
AMC 425635	Darby 1165	20133500758				SEC29-T12S-R05W
AMC 425636	Darby 1166	20133500759				SEC29-T12S-R05W
AMC 425637	Darby 1167	20133500760				SEC29-T12S-R05W
AMC 425638	Darby 1168	20133500761				SEC29-T12S-R05W
AMC 425639	Darby 1169	20133500762				SEC29-T12S-R05W
AMC 425640	Darby 1170	20133500763				SEC29-T12S-R05W
AMC 425641	Darby 1171	20133500764				SEC29-T12S-R05W
AMC 425642	Darby 1172	20133500765				SEC29-T12S-R05W
AMC 425643	Darby 1173	20133500766				SEC29-T12S-R05W
AMC 425644	Darby 1174	20133500767				SEC29-T12S-R05W
AMC 425645	Darby 1175	20133500768				SEC29-T12S-R05W
AMC 425646	Darby 1176	20133500769				SEC29-T12S-R05W
AMC 425647	Darby 1177	20133500770				SEC29-T12S-R05W
AMC 425648	Darby 1189	20133500771				SEC29-T12S-R05W
AMC 425649	Darby 1190	20133500772				SEC29-T12S-R05W
AMC 425650	Darby 1191	20133500773				SEC29-T12S-R05W
AMC 425651	Darby 1192	20133500774				SEC29-T12S-R05W
AMC 425652	Darby 1193	20133500775				SEC29-T12S-R05W
AMC 425653	Darby 1194	20133500776				SEC29-T12S-R05W
AMC 425654	Darby 1195	20133500777				SEC29-T12S-R05W
AMC 425655	Darby 1196	20133500778				SEC29-T12S-R05W
AMC 425656	Darby 1197	20133500779				SEC29-T12S-R05W
AMC 425657	Darby 1198	20133500780				SEC29-T12S-R05W
AMC 425658	Darby 1199	20133500781				SEC29-T12S-R05W
AMC 425659	Darby 1200	20133500782				SEC29-T12S-R05W
AMC 425660	Darby 1201	20133500783				SEC29-T12S-R05W
AMC 425661	Darby 1202	20133500784				SEC29-T12S-R05W
AMC 425662	Darby 1203	20133500785				SEC29-T12S-R05W
AMC 425663	Darby 1215	20133500786				SEC20-T12S-R05W
AMC 425664	Darby 1216	20133500787				SEC20-T12S-R05W
AMC 425665	Darby 1217	20133500788				SEC20-T12S-R05W
AMC 425666	Darby 1218	20133500789				SEC20-T12S-R05W
AMC 425667	Darby 1219	20133500790				SEC20-T12S-R05W
AMC 425668	Darby 1220	20133500791				SEC20-T12S-R05W
AMC 425669	Darby 1221	20133500792				SEC20-T12S-R05W
AMC 425670	Darby 1222	20133500793				SEC20-T12S-R05W

Date: 5/9/2016

RECEIVED
 BLM AZ STATE OFFICE
 2016 AUG 10 A 10: 27
 PHOENIX, ARIZONA

Exhibit A

County: Pima

State: AZ

<u>BLM Serial #</u>	<u>Claim Name</u>	<u>Original Recording</u>		<u>Amended Recording</u>		<u>Location</u>
		<u>Recording #</u>	<u>Page #</u>	<u>Recording #</u>	<u>Page #</u>	
AMC 425671	Darby 1223	20133500794				SEC20-T12S-R05W
AMC 425672	Darby 1224	20133500795				SEC20-T12S-R05W
AMC 425673	Darby 1225	20133500796				SEC20-T12S-R05W
AMC 425674	Darby 1226	20133500797				SEC20-T12S-R05W
AMC 425675	Darby 1227	20133500798				SEC20-T12S-R05W
AMC 425676	Darby 1228	20133500799				SEC20-T12S-R05W
AMC 425677	Darby 1229	20133500800				SEC20-T12S-R05W
AMC 425678	Darby 1100	20133500612				SEC30-T12S-R05W
AMC 425679	Darby 1101	20133500611				SEC30-T12S-R05W
AMC 425680	Darby 1102	20133500613				SEC30-T12S-R05W
AMC 425681	Darby 1103	20133500614				SEC30-T12S-R05W
AMC 425682	Darby 1104	20133500615				SEC30-T12S-R05W
AMC 425683	Darby 1105	20133500616				SEC30-T12S-R05W
AMC 425684	Darby 1106	20133500617				SEC30-T12S-R05W
AMC 425685	Darby 1107	20133500618				SEC30-T12S-R05W
AMC 425686	Darby 1108	20133500619				SEC30-T12S-R05W
AMC 425687	Darby 1109	20133500620				SEC30-T12S-R05W
AMC 425688	Darby 1110	20133500621				SEC30-T12S-R05W
AMC 425689	Darby 1126	20133500622				SEC30-T12S-R05W
AMC 425690	Darby 1127	20133500623				SEC30-T12S-R05W
AMC 425691	Darby 1128	20133500624				SEC30-T12S-R05W
AMC 425692	Darby 1129	20133500625				SEC30-T12S-R05W
AMC 425693	Darby 1130	20133500626				SEC30-T12S-R05W
AMC 425694	Darby 1131	20133500627				SEC30-T12S-R05W
AMC 425695	Darby 1132	20133500628				SEC30-T12S-R05W
AMC 425696	Darby 1133	20133500629				SEC30-T12S-R05W
AMC 425697	Darby 1134	20133500630				SEC30-T12S-R05W
AMC 425698	Darby 1135	20133500631				SEC30-T12S-R05W
AMC 425699	Darby 1136	20133500632				SEC30-T12S-R05W
AMC 425700	Darby 1152	20133500633				SEC30-T12S-R05W
AMC 425701	Darby 1153	20133500634				SEC30-T12S-R05W
AMC 425702	Darby 1154	20133500635				SEC30-T12S-R05W
AMC 425703	Darby 1155	20133500636				SEC30-T12S-R05W
AMC 425704	Darby 1156	20133500637				SEC30-T12S-R05W
AMC 425705	Darby 1157	20133500638				SEC30-T12S-R05W
AMC 425706	Darby 1158	20133500639				SEC30-T12S-R05W
AMC 425707	Darby 1159	20133500640				SEC30-T12S-R05W
AMC 425708	Darby 1160	20133500641				SEC30-T12S-R05W

Date: 5/9/2016

RECEIVED
BLM AZ STATE OFFICE
2016 AUG 10 A 10: 28
PHOENIX, ARIZONA

Exhibit A

County: Pima

State: AZ

BLM Serial #	Claim Name	Original Recording		Amended Recording		Location
		Recording #	Page #	Recording #	Page #	
AMC 425709	Darby 1161	20133500642				SEC30-T12S-R05W
AMC 425710	Darby 1162	20133500643				SEC30-T12S-R05W
AMC 425711	Darby 1178	20133500644				SEC30-T12S-R05W
AMC 425712	Darby 1179	20133500645				SEC30-T12S-R05W
AMC 425713	Darby 1180	20133500646				SEC30-T12S-R05W
AMC 425714	Darby 1181	20133500647				SEC30-T12S-R05W
AMC 425715	Darby 1182	20133500648				SEC30-T12S-R05W
AMC 425716	Darby 1183	20133500649				SEC30-T12S-R05W
AMC 425717	Darby 1184	20133500650				SEC30-T12S-R05W
AMC 425718	Darby 1185	20133500651				SEC30-T12S-R05W
AMC 425719	Darby 1186	20133500652				SEC30-T12S-R05W
AMC 425720	Darby 1187	20133500653				SEC30-T12S-R05W
AMC 425721	Darby 1188	20133500654				SEC30-T12S-R05W
AMC 425722	Darby 1204	20133500655				SEC19-T12S-R05W
AMC 425723	Darby 1205	20133500656				SEC19-T12S-R05W
AMC 425724	Darby 1206	20133500657				SEC19-T12S-R05W
AMC 425725	Darby 1207	20133500658				SEC19-T12S-R05W
AMC 425726	Darby 1208	20133500659				SEC19-T12S-R05W
AMC 425727	Darby 1209	20133500660				SEC19-T12S-R05W
AMC 425728	Darby 1210	20133500661				SEC19-T12S-R05W
AMC 425729	Darby 1211	20133500662				SEC19-T12S-R05W
AMC 425730	Darby 1212	20133500663				SEC19-T12S-R05W
AMC 425731	Darby 1213	20133500664				SEC19-T12S-R05W
AMC 425732	Darby 1214	20133500665				SEC19-T12S-R05W
AMC 425733	Darby 1230	20133500666				SEC19-T12S-R05W
AMC 425734	Darby 1231	20133500667				SEC19-T12S-R05W
AMC 425735	Darby 1232	20133500668				SEC19-T12S-R05W
AMC 425736	Darby 1233	20133500669				SEC19-T12S-R05W
AMC 425737	Darby 1234	20133500670				SEC19-T12S-R05W
AMC 425738	Darby 1235	20133500671				SEC19-T12S-R05W
AMC 425739	Darby 1236	20133500672				SEC19-T12S-R05W
AMC 425740	Darby 1237	20133500673				SEC19-T12S-R05W
AMC 425741	Darby 1238	20133500674				SEC19-T12S-R05W
AMC 425742	Darby 1239	20133500675				SEC19-T12S-R05W
AMC 425743	Darby 1240	20133500676				SEC19-T12S-R05W
AMC 425744	Darby 1256	20133500677				SEC19-T12S-R05W
AMC 425745	Darby 1257	20133500678				SEC19-T12S-R05W
AMC 425746	Darby 1258	20133500679				SEC19-T12S-R05W

Date: 5/9/2016

RECEIVED
 BLM AZ STATE OFFICE
 2016 AUG 10 A 10:28
 PHOENIX, ARIZONA
 Page 25

Exhibit A

County: Pima

State: AZ

BLM Serial #	Claim Name	Original Recording		Amended Recording		Location
		Recording #	Page #	Recording #	Page #	
AMC 425747	Darby 1259	20133500680				SEC19-T12S-R05W
AMC 425748	Darby 1260	20133500681				SEC19-T12S-R05W
AMC 425749	Darby 1261	20133500682				SEC19-T12S-R05W
AMC 425750	Darby 1262	20133500683				SEC19-T12S-R05W
AMC 425751	Darby 1263	20133500684				SEC19-T12S-R05W
AMC 425752	Darby 1264	20133500685				SEC19-T12S-R05W
AMC 425753	Darby 1265	20133500686				SEC19-T12S-R05W
AMC 425754	Darby 1266	20133500687				SEC19-T12S-R05W
AMC 425755	Darby 1282	20133500688				SEC19-T12S-R05W
AMC 425756	Darby 1283	20133500689				SEC19-T12S-R05W
AMC 425757	Darby 1284	20133500690				SEC19-T12S-R05W
AMC 425758	Darby 1285	20133500691				SEC19-T12S-R05W
AMC 425759	Darby 1286	20133500692				SEC19-T12S-R05W
AMC 425760	Darby 1287	20133500693				SEC19-T12S-R05W
AMC 425761	Darby 1288	20133500694				SEC19-T12S-R05W
AMC 425762	Darby 1289	20133500695				SEC19-T12S-R05W
AMC 425763	Darby 1290	20133500696				SEC19-T12S-R05W
AMC 425764	Darby 1291	20133500697				SEC19-T12S-R05W
AMC 425765	Darby 1292	20133500698				SEC19-T12S-R05W
AMC 425766	Darby 1308	20133500699				SEC19-T12S-R05W
AMC 425767	Darby 1309	20133500700				SEC19-T12S-R05W
AMC 425768	Darby 1310	20133500701				SEC19-T12S-R05W
AMC 425769	Darby 1311	20133500702				SEC19-T12S-R05W
AMC 425770	Darby 1312	20133500703				SEC19-T12S-R05W
AMC 425771	Darby 1313	20133500704				SEC19-T12S-R05W
AMC 425772	Darby 1314	20133500705				SEC19-T12S-R05W
AMC 425773	Darby 1315	20133500706				SEC19-T12S-R05W
AMC 425774	Darby 1316	20133500707				SEC19-T12S-R05W
AMC 425775	Darby 1317	20133500708				SEC19-T12S-R05W
AMC 425776	Darby 1318	20133500709				SEC19-T12S-R05W
AMC 425777	Darby 1334	20133500710				SEC19-T12S-R05W
AMC 425778	Darby 1335	20133500711				SEC19-T12S-R05W
AMC 425779	Darby 1336	20133500712				SEC19-T12S-R05W
AMC 425780	Darby 1337	20133500713				SEC19-T12S-R05W
AMC 425781	Darby 1338	20133500714				SEC19-T12S-R05W
AMC 425782	Darby 1339	20133500716				SEC19-T12S-R05W
AMC 425783	Darby 1340	20133500715				SEC19-T12S-R05W
AMC 425784	Darby 1341	20133500717				SEC19-T12S-R05W

Date: 5/9/2016

RECEIVED
BLM AZ STATE OFFICE
AUG 10 10:28 AM
TUCSON, ARIZONA

Exhibit A

County: Pima

State: AZ

<u>BLM Serial #</u>	<u>Claim Name</u>	<u>Original Recording</u>		<u>Amended Recording</u>		<u>Location</u>
		<u>Recording #</u>	<u>Page #</u>	<u>Recording #</u>	<u>Page #</u>	
AMC 425785	Darby 1357	20133500718				SEC19-T12S-R05W
AMC 425786	Darby 1358	20133500719				SEC19-T12S-R05W
AMC 425787	Darby 1359	20133500720				SEC19-T12S-R05W
AMC 425788	Darby 1360	20133500721				SEC19-T12S-R05W
AMC 425789	Darby 1361	20133500722				SEC19-T12S-R05W
AMC 425790	Darby 1362	20133500723				SEC19-T12S-R05W
AMC 425791	Darby 1363	20133500724				SEC19-T12S-R05W
AMC 425792	Darby 1364	20133500725				SEC19-T12S-R05W
AMC 425793	Darby 1241	20133500801				SEC20-T12S-R05W
AMC 425794	Darby 1242	20133500802				SEC20-T12S-R05W
AMC 425795	Darby 1243	20133500803				SEC20-T12S-R05W
AMC 425796	Darby 1244	20133500804				SEC20-T12S-R05W
AMC 425797	Darby 1245	20133500805				SEC20-T12S-R05W
AMC 425798	Darby 1246	20133500806				SEC20-T12S-R05W
AMC 425799	Darby 1247	20133500807				SEC20-T12S-R05W
AMC 425800	Darby 1248	20133500808				SEC20-T12S-R05W
AMC 425801	Darby 1249	20133500809				SEC20-T12S-R05W
AMC 425802	Darby 1250	20133500810				SEC20-T12S-R05W
AMC 425803	Darby 1251	20133500811				SEC20-T12S-R05W
AMC 425804	Darby 1252	20133500812				SEC20-T12S-R05W
AMC 425805	Darby 1253	20133500813				SEC20-T12S-R05W
AMC 425806	Darby 1254	20133500814				SEC20-T12S-R05W
AMC 425807	Darby 1255	20133500815				SEC20-T12S-R05W
AMC 425808	Darby 1267	20133500816				SEC20-T12S-R05W
AMC 425809	Darby 1268	20133500817				SEC20-T12S-R05W
AMC 425810	Darby 1269	20133500818				SEC20-T12S-R05W
AMC 425811	Darby 1270	20133500819				SEC20-T12S-R05W
AMC 425812	Darby 1271	20133500820				SEC20-T12S-R05W
AMC 425813	Darby 1272	20133500821				SEC20-T12S-R05W
AMC 425814	Darby 1273	20133500822				SEC20-T12S-R05W
AMC 425815	Darby 1274	20133500823				SEC20-T12S-R05W
AMC 425816	Darby 1275	20133500824				SEC20-T12S-R05W
AMC 425817	Darby 1276	20133500825				SEC20-T12S-R05W
AMC 425818	Darby 1277	20133500826				SEC20-T12S-R05W
AMC 425819	Darby 1278	20133500827				SEC20-T12S-R05W
AMC 425820	Darby 1279	20133500828				SEC20-T12S-R05W
AMC 425821	Darby 1280	20133500829				SEC20-T12S-R05W
AMC 425822	Darby 1281	20133500830				SEC20-T12S-R05W

Date: 5/9/2016

Page 27

RECEIVED
 BLM AZ STATE OFFICE
 2016 AUG 10 A 10: 28
 PHOENIX, ARIZONA

Exhibit A

County: Pima

State: AZ

BLM Serial #	Claim Name	Original Recording		Amended Recording		Location
		Recording #	Page #	Recording #	Page #	
AMC 425823	Darby 1293	20133500831				SEC20-T12S-R05W
AMC 425824	Darby 1294	20133500832				SEC20-T12S-R05W
AMC 425825	Darby 1295	20133500833				SEC20-T12S-R05W
AMC 425826	Darby 1296	20133500834				SEC20-T12S-R05W
AMC 425827	Darby 1297	20133500835				SEC20-T12S-R05W
AMC 425828	Darby 1298	20133500836				SEC20-T12S-R05W
AMC 425829	Darby 1299	20133500837				SEC20-T12S-R05W
AMC 425830	Darby 1300	20133500838				SEC20-T12S-R05W
AMC 425831	Darby 1301	20133500839				SEC20-T12S-R05W
AMC 425832	Darby 1302	20133500840				SEC20-T12S-R05W
AMC 425833	Darby 1303	20133500841				SEC20-T12S-R05W
AMC 425834	Darby 1304	20133500842				SEC20-T12S-R05W
AMC 425835	Darby 1305	20133500843				SEC20-T12S-R05W
AMC 425836	Darby 1306	20133500844				SEC20-T12S-R05W
AMC 425837	Darby 1307	20133500845				SEC20-T12S-R05W
AMC 425838	Darby 1319	20133500846				SEC20-T12S-R05W
AMC 425839	Darby 1320	20133500847				SEC20-T12S-R05W
AMC 425840	Darby 1321	20133500848				SEC20-T12S-R05W
AMC 425841	Darby 1322	20133500849				SEC20-T12S-R05W
AMC 425842	Darby 1323	20133500850				SEC20-T12S-R05W
AMC 425843	Darby 1324	20133500851				SEC20-T12S-R05W
AMC 425844	Darby 1325	20133500852				SEC20-T12S-R05W
AMC 425845	Darby 1326	20133500853				SEC20-T12S-R05W
AMC 425846	Darby 1327	20133500854				SEC20-T12S-R05W
AMC 425847	Darby 1328	20133500855				SEC20-T12S-R05W
AMC 425848	Darby 1329	20133500856				SEC20-T12S-R05W
AMC 425849	Darby 1330	20133500857				SEC20-T12S-R05W
AMC 425850	Darby 1331	20133500858				SEC20-T12S-R05W
AMC 425851	Darby 1332	20133500859				SEC20-T12S-R05W
AMC 425852	Darby 1333	20133500860				SEC20-T12S-R05W
AMC 425853	Darby 1342	20133500861				SEC20-T12S-R05W
AMC 425854	Darby 1343	20133500862				SEC20-T12S-R05W
AMC 425855	Darby 1344	20133500863				SEC20-T12S-R05W
AMC 425856	Darby 1345	20133500864				SEC20-T12S-R05W
AMC 425857	Darby 1346	20133500865				SEC20-T12S-R05W
AMC 425858	Darby 1347	20133500866				SEC20-T12S-R05W
AMC 425859	Darby 1348	20133500867				SEC20-T12S-R05W
AMC 425860	Darby 1349	20133500868				SEC20-T12S-R05W

Date: 5/9/2016

RECEIVED
BLM AZ STATE OFFICE
2016 AUG 10 A 10: 28
PHOENIX, ARIZONA

Exhibit A

County: Pima

State: AZ

<u>BLM Serial #</u>	<u>Claim Name</u>	<u>Original Recording</u>		<u>Amended Recording</u>		<u>Location</u>
		<u>Recording #</u>	<u>Page #</u>	<u>Recording #</u>	<u>Page #</u>	
AMC 425861	Darby 1350	20133500869				SEC20-T12S-R05W
AMC 425862	Darby 1351	20133500870				SEC20-T12S-R05W
AMC 425863	Darby 1352	20133500871				SEC20-T12S-R05W
AMC 425864	Darby 1353	20133500872				SEC20-T12S-R05W
AMC 425865	Darby 1354	20133500873				SEC20-T12S-R05W
AMC 425866	Darby 1355	20133500874				SEC20-T12S-R05W
AMC 425867	Darby 1356	20133500875				SEC20-T12S-R05W
AMC 425868	Darby 1365	20133500876				SEC20-T12S-R05W
AMC 425869	Darby 1366	20133500877				SEC20-T12S-R05W
AMC 425870	Darby 1367	20133500878				SEC20-T12S-R05W
AMC 425871	Darby 1368	20133500879				SEC20-T12S-R05W
AMC 425872	Darby 1369	20133500880				SEC20-T12S-R05W
AMC 425873	Darby 1370	20133500881				SEC20-T12S-R05W
AMC 425874	Darby 1371	20133500882				SEC20-T12S-R05W
AMC 425875	Darby 1372	20133500883				SEC20-T12S-R05W
AMC 425876	Darby 1373	20133500884				SEC20-T12S-R05W
AMC 425877	Darby 1374	20133500885				SEC20-T12S-R05W
AMC 425878	Darby 1375	20133500886				SEC20-T12S-R05W
AMC 425879	Darby 1376	20133500887				SEC20-T12S-R05W
AMC 425880	Darby 1377	20133500888				SEC20-T12S-R05W
AMC 425881	Darby 1378	20133500889				SEC20-T12S-R05W
AMC 425882	Darby 1379	20133500890				SEC20-T12S-R05W
AMC 425883	Darby 1380	20133500891				SEC20-T12S-R05W
AMC 425884	Darby 1381	20133500892				SEC20-T12S-R05W
AMC 425885	Darby 1382	20133500893				SEC20-T12S-R05W
AMC 425886	Darby 1383	20133500894				SEC20-T12S-R05W
AMC 425887	Darby 1384	20133500895				SEC20-T12S-R05W
AMC 425888	Darby 1385	20133500896				SEC20-T12S-R05W
AMC 425889	Darby 1386	20133500897				SEC20-T12S-R05W
AMC 425890	Darby 1387	20133500898				SEC20-T12S-R05W
AMC 425891	Darby 1388	20133500899				SEC20-T12S-R05W
AMC 425892	Darby 1389	20133500900				SEC20-T12S-R05W
AMC 425893	Darby 1390	20133500901				SEC20-T12S-R05W
AMC 425894	Darby 1391	20133500902				SEC20-T12S-R05W
AMC 425895	Darby 1392	20133500903				SEC20-T12S-R05W
AMC 425896	Darby 1393	20133500904				SEC20-T12S-R05W
AMC 425897	Darby 1394	20133500905				SEC20-T12S-R05W
AMC 425898	Darby 1395	20133500906				SEC20-T12S-R05W

Date: 5/9/2016

RECEIVED
 BLM AZ STATE OFFICE
 2016 AUG 10 A 10:28
 PHOENIX, ARIZONA

Exhibit A

County: Pima

State: AZ

BLM Serial #	Claim Name	Original Recording		Amended Recording		Location
		Recording #	Page #	Recording #	Page #	
AMC 425899	Darby 1396	20133500907				SEC20-T12S-R05W
AMC 425900	Darby 1397	20133500908				SEC20-T12S-R05W
AMC 425901	Darby 1398	20133500909				SEC20-T12S-R05W
AMC 425902	Darby 1399	20133500910				SEC20-T12S-R05W
AMC 425903	Darby 1400	20133500911				SEC20-T12S-R05W
AMC 425904	Darby 1401	20133500912				SEC20-T12S-R05W
AMC 425905	Darby 1402	20133500913				SEC20-T12S-R05W
AMC 425906	Darby 1403	20133500914				SEC20-T12S-R05W
AMC 425907	Darby 1404	20133500915				SEC20-T12S-R05W
AMC 425908	Darby 1405	20133500916				SEC20-T12S-R05W
AMC 425909	Darby 1406	20133500917				SEC20-T12S-R05W
AMC 425910	Darby 1407	20133500918				SEC20-T12S-R05W
AMC 425911	Darby 1408	20133500919				SEC20-T12S-R05W
AMC 425912	Darby 1409	20133500920				SEC20-T12S-R05W
AMC 425913	Darby 1410	20133500921				SEC20-T12S-R05W
AMC 425914	Darby 1411	20133500922				SEC20-T12S-R05W
AMC 425915	Darby 1412	20133500923				SEC20-T12S-R05W
AMC 425916	Darby 1413	20133500924				SEC20-T12S-R05W
AMC 425917	Darby 1414	20133500925				SEC20-T12S-R05W
AMC 425918	Darby 1415	20133500926				SEC20-T12S-R05W
AMC 428474	AJO-101	20141830338				SEC11-T12S-R06W
AMC 428475	AJO-102	20141830339				SEC11-T12S-R06W
AMC 428476	AJO-103	20141830340				SEC11-T12S-R06W
AMC 428477	AJO-104	20141830341				SEC11-T12S-R06W
AMC 428478	AJO-105	20141830342				SEC11-T12S-R06W
AMC 428479	AJO-106	20141830343				SEC11-T12S-R06W
AMC 428480	AJO-107	20141830344				SEC11-T12S-R06W
AMC 428481	AJO-108	20141830345				SEC11-T12S-R06W
AMC 428482	AJO-109	20141830346				SEC11-T12S-R06W
AMC 428483	AJO-110	20141830347				SEC11-T12S-R06W
AMC 428484	AJO-111	20141830348				SEC11-T12S-R06W
AMC 428485	AJO-112	20141830349				SEC11-T12S-R06W
AMC 428486	AJO-113	20141830350				SEC11-T12S-R06W
AMC 428487	AJO-114	20141830351				SEC11-T12S-R06W
AMC 428488	AJO-115	20141830352				SEC11-T12S-R06W
AMC 428489	AJO-116	20141830353				SEC11-T12S-R06W
AMC 428490	AJO-117	20141830354				SEC11-T12S-R06W
AMC 428491	AJO-118	20141830355				SEC11-T12S-R06W

Date: 5/9/2016

RECEIVED
BLM AZ STATE OFFICE
AUG 10 10:28 AM
PHOENIX, ARIZONA

Exhibit A

County: Pima

State: AZ

BLM Serial #	Claim Name	Original Recording		Amended Recording		Location
		Recording #	Page #	Recording #	Page #	
AMC 428492	AJO-119	20141830356				SEC11-T12S-R06W
AMC 428493	AJO-120	20141830357				SEC11-T12S-R06W
AMC 428494	AJO-121	20141830358				SEC11-T12S-R06W
AMC 428495	AJO-122	20141830359				SEC11-T12S-R06W
AMC 428496	AJO-123	20141830360				SEC11-T12S-R06W
AMC 428497	AJO-124	20141830361				SEC11-T12S-R06W
AMC 428498	AJO-125	20141830362				SEC11-T12S-R06W
AMC 428499	AJO-126	20141830363				SEC11-T12S-R06W
AMC 428500	AJO-127	20141830364				SEC11-T12S-R06W
AMC 428501	AJO-128	20141830365				SEC11-T12S-R06W
AMC 428502	AJO-129	20141830366				SEC11-T12S-R06W
AMC 428503	AJO-130	20141830367				SEC11-T12S-R06W
AMC 428504	AJO-131	20141830368				SEC11-T12S-R06W
AMC 428505	AJO-132	20141830369				SEC11-T12S-R06W
AMC 428506	AJO-133	20141830370				SEC11-T12S-R06W
AMC 428507	AJO-134	20141830371				SEC11-T12S-R06W
AMC 428508	AJO-135	20141830372				SEC11-T12S-R06W
AMC 428509	AJO-136	20141830373				SEC11-T12S-R06W
AMC 428510	AJO-137	20141830374				SEC11-T12S-R06W
AMC 428511	AJO-138	20141830375				SEC11-T12S-R06W
AMC 428512	AJO-139	20141830376				SEC11-T12S-R06W
AMC 428513	AJO-140	20141830377				SEC11-T12S-R06W
AMC 428514	AJO-141	20141830378				SEC11-T12S-R06W
AMC 428515	AJO-142	20141830379				SEC11-T12S-R06W
AMC 428516	AJO-143	20141830380				SEC11-T12S-R06W
AMC 428517	AJO-144	20141830381				SEC11-T12S-R06W
AMC 428518	AJO-145	20141830382				SEC11-T12S-R06W
AMC 428519	AJO-146	20141830383				SEC11-T12S-R06W
AMC 428520	AJO-147	20141830384				SEC11-T12S-R06W
AMC 428521	AJO-148	20141830385				SEC11-T12S-R06W
AMC 428522	AJO-149	20141830386				SEC11-T12S-R06W
AMC 428523	AJO-150	20141830387				SEC11-T12S-R06W
AMC 428524	AJO-151	20141830388				SEC11-T12S-R06W
AMC 428525	AJO-152	20141830389				SEC11-T12S-R06W
AMC 428526	AJO-153	20141830390				SEC11-T12S-R06W
AMC 428527	AJO-154	20141830391				SEC11-T12S-R06W
AMC 428528	AJO-155	20141830392				SEC11-T12S-R06W
AMC 428529	AJO-156	20141830393				SEC11-T12S-R06W

Date: 5/9/2016

RECEIVED
BLM AZ STATE OFFICE
AUG 10 10:28 AM
TOLNIX, ARIZONA

Exhibit A

County: Pima

State: AZ

BLM Serial #	Claim Name	Original Recording		Amended Recording		Location
		Recording #	Page #	Recording #	Page #	
AMC 428530	AJO-157	20141830394				SEC11-T12S-R06W
AMC 428531	AJO-158	20141830395				SEC11-T12S-R06W
AMC 428532	AJO-159	20141830396				SEC11-T12S-R06W
AMC 428533	AJO-160	20141830397				SEC11-T12S-R06W
AMC 428534	AJO-161	20141830398				SEC11-T12S-R06W
AMC 428535	AJO-162	20141830399				SEC11-T12S-R06W
AMC 428536	AJO-163	20141830400				SEC11-T12S-R06W
AMC 428537	AJO-164	20141830401				SEC17-T12S-R05W
AMC 428538	AJO-165	20141830402				SEC17-T12S-R05W
AMC 428539	AJO-166	20141830403				SEC30-T12S-R05W
AMC 428540	AJO-167	20141830404				SEC30-T12S-R05W
AMC 428541	AJO-168	20141830405				SEC30-T12S-R05W
AMC 428542	AJO-169	20141830406				SEC30-T12S-R05W
AMC 428543	AJO-170	20141830407				SEC30-T12S-R05W
AMC 428544	AJO-171	20141830408				SEC30-T12S-R05W
AMC 428545	AJO-172	20141830409				SEC30-T12S-R05W
AMC 428546	AJO-173	20141830410				SEC30-T12S-R05W
AMC 428547	AJO-174	20141830411				SEC30-T12S-R05W
AMC 428548	AJO-175	20141830412				SEC30-T12S-R05W
AMC 428549	AJO-176	20141830413				SEC30-T12S-R05W
AMC 428550	AJO-177	20141830414				SEC30-T12S-R05W
AMC 428551	AJO-178	20141830415				SEC30-T12S-R05W
AMC 428552	AJO-179	20141830416				SEC30-T12S-R05W
AMC 428553	AJO-180	20141830417				SEC30-T12S-R05W
AMC 428554	AJO-181	20141830418				SEC36-T12S-R06W
AMC 428555	AJO-182	20141830419				SEC36-T12S-R06W
AMC 428556	AJO-183	20141830420				SEC35-T12S-R06W
AMC 428557	AJO-184	20141830421				SEC35-T12S-R06W
AMC 428558	AJO-185	20141830422				SEC35-T12S-R06W
AMC 428559	AJO-186	20141830423				SEC35-T12S-R06W
AMC 428560	AJO-187	20141830424				SEC35-T12S-R06W
AMC 428561	AJO-188	20141830425				SEC35-T12S-R06W
AMC 428562	AJO-189	20141830426				SEC35-T12S-R06W
AMC 428563	AJO-190	20141830427				SEC35-T12S-R06W
AMC 428564	AJO-191	20141830428				SEC35-T12S-R06W
AMC 428565	AJO-192	20141830429				SEC35-T12S-R06W
AMC 428566	AJO-193	20141830430				SEC35-T12S-R06W

Date: 5/9/2016

RECEIVED
BLM AZ STATE OFFICE
PHOENIX, ARIZONA
28 AUG 10 A 10:28
Page 32

Exhibit A

County: Pima

State: AZ

<u>BLM Serial #</u>	<u>Claim Name</u>
AMC 428567	AJO-194
AMC 428568	AJO-195
No. Of Claims	1217

Original Recording

Amended Recording

<u>Recording #</u>	<u>Page #</u>	<u>Recording #</u>	<u>Page #</u>	<u>Location</u>
20141830431				SEC35-T12S-R06W
20141830432				SEC35-T12S-R06W

RECEIVED
BLM AZ STATE OFFICE

2016 AUG 10 A 10:28

PHOENIX, ARIZONA

United States Department of the Interior
Bureau of Land Management
 DIV OF LANDS, MINRLS & ENERGY
 ONE N CENTRAL AVE
 PHOENIX, AZ 85004 -4427
 Phone: 602-417-9200

Receipt

No: 3625161

Transaction #: 3728912	
Date of Transaction: 08/10/2016	
CUSTOMER:	
FREEPORT MCMORAN MINERAL PROPERTIES INC 333 N CENTRAL AVE PHOENIX, AZ 85004-2121 US	

LINE #	QTY	DESCRIPTION	REMARKS	UNIT PRICE	TOTAL
1	1.00	LOCATABLE MINERALS / MINING CLAIMS- NOT NEW-UNADJUD, ONE AUTH NO. ONLY / MINING CLAIM MONEY RECEIVED CASES: AMC41648/\$188635.00	MAINT 2017/1217	- n/a -	188635.00
TOTAL:					\$188,635.00

PAYMENT INFORMATION			
1	AMOUNT:	188635.00	POSTMARKED: N/A
	TYPE:	CHECK	RECEIVED: 08/10/2016
	CHECK NO:	0000862848	
	NAME:	FREEPORT MCMORAN MINERAL PROPERTIES INC 333 N CENTRAL AVE PHOENIX AZ 85004-2121 US	

REMARKS

This receipt was generated by the automated BLM Collections and Billing System and is a paper representation of a portion of the official electronic record contained therein.

July 7, 2015

After recording, return to:
Freeport Minerals Corporation
Attn: C. Loder
333 North Central Avenue
Phoenix, AZ 85004

Bureau of Land Management
Arizona State Office
One North Central Avenue
Phoenix, AZ 85004

2015

~~428474~~
428474
41648
67991
180088
332760
346820
349241
423777
425603


NO. OF CLAIMS 12/17
AMOUNT 188635.00
RECEIPT NO. 3337846
INIT. [Signature]
** RI M.A.S. **

NOTICE OF INTENT TO HOLD MINING CLAIMS AND PAYMENT OF BLM MAINTENANCE FEE

Re: Payment of Annual Claim Maintenance Fee

Dear Sir or Madam:

This will serve as notice that Freeport Minerals Corporation, formerly known as Freeport-McMoRan Corporation, whose address for purposes of this filing is Land and Water Department, 333 North Central Ave., 24th Floor, Phoenix, Arizona 85004, intends to hold the mining claims and/or mill sites described on Exhibit A attached hereto for the assessment year ending at 12 o'clock, noon, on September 1, 2016 by payment of the annual maintenance fee of \$155 per claim or site. Payment of such amount is made herewith for such assessment year for each of the claims and sites, the name, and BLM serial number with the book and page or index number of recording of the location notice in the official records of Pima County, Arizona, of which, is set forth on Exhibit A attached hereto and by this reference incorporated herein.



Carolyn Loder for
Freeport Minerals Corporation.

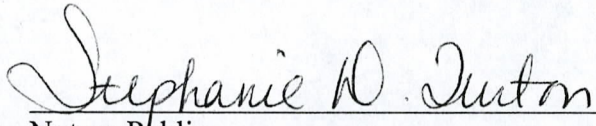
State of Arizona)
) ss.
County of Maricopa)

RECEIVED
BLM AZ STATE OFFICE
2015 JUL - 8 A 10:52
PHOENIX, ARIZONA

The foregoing instrument was acknowledged before me on July 7th, 2015, by Carolyn Loder, on behalf of Freeport Minerals Corporation, formerly known as Freeport-McMoRan Corporation

(Seal)


STEPHANIE D. TURTON
Notary Public - State of Arizona
MARICOPA COUNTY
My Commission Expires Nov. 18, 2015


Notary Public
My commission expires: 11-18-2015



JUL 10 2015
BY: Ran

EXHIBIT A

County: Pima

State: AZ

BLM Serial #	Claim Name	Original Recording		Amended Recording		Location
		Recording #	Page #	Recording #	Page #	
AMC 041648	Phila	YY	627			SEC28-T12S-R06W
AMC 041649	Phila No. 1	ZZ	139			SEC28-T12S-R06W
AMC 041650	Phila No. 2	ZZ	140			SEC28-T12S-R06W
AMC 041651	Alfred No. 2	WW	514	YY	547	SEC28-T12S-R06W
AMC 041652	White Apex	WW	516	YY	550	SEC28-T12S-R06W
AMC 041653	Daisy	WW	512	YY	553	SEC28-T12S-R06W
AMC 041654	Daisy No. 1	WW	513	YY	554	SEC28-T12S-R06W
AMC 041655	Copper No. 1	XX	595	YY	551	SEC27-T12S-R06W
AMC 041656	New Copper No. 2	371	243			SEC28-T12S-R06W
AMC 041657	Last Wedge	XX	598	521	231	SEC27-T12S-R06W
AMC 041658	Fracture	LLL	289	518	124	SEC27-T12S-R06W
AMC 041659	Fracture No. 1	LLL	365			SEC27-T12S-R06W
AMC 067991	Copper Ridge #6	SS	587			SEC35-T12S-R06W
AMC 067992	Copper Ridge #7	SS	588			SEC35-T12S-R06W
AMC 067993	Copper Ridge #9	SS	595			SEC36-T12S-R06W
AMC 067994	Copper Ridge #11	SS	585			SEC35-T12S-R06W
AMC 180090	MARGIE 3	6808	600			SEC25-T12S-R06W
AMC 180096	MARGIE 9	6808	612			SEC25-T12S-R06W
AMC 180097	MARGIE 10	6808	614			SEC25-T12S-R06W
AMC 180098	MARGIE 11	6808	616			SEC25-T12S-R06W
AMC 180099	MARGIE 12	6808	618			SEC25-T12S-R06W
AMC 180100	MARGIE 13	6808	620			SEC26-T12S-R06W
AMC 180101	MARGIE 14	6808	622			SEC26-T12S-R06W
AMC 180102	MARGIE 19	6808	624			SEC26-T12S-R06W
AMC 180103	MARGIE 20	6808	626			SEC26-T12S-R06W
AMC 180104	MARGIE 21	6808	628			SEC26-T12S-R06W
AMC 332760	AJ 1	9998	324			SEC28-T12S-R06W
AMC 332761	AJ 2	9998	328			SEC27-T12S-R06W
AMC 332762	AJ 3	9998	330			SEC27-T12S-R06W
AMC 332763	AJ 4	9998	332			SEC27-T12S-R06W
AMC 346820	Darby 1	10553	532			SEC07-T12S-R05W
AMC 346821	Darby 2	10553	534			SEC07-T12S-R05W
AMC 346822	Darby 3	10553	536			SEC07-T12S-R05W
AMC 346823	Darby 4	10553	538			SEC07-T12S-R05W
AMC 346824	Darby 5	10553	540			SEC07-T12S-R05W
AMC 346825	Darby 6	10553	542			SEC07-T12S-R05W
AMC 346826	Darby 7	10553	544			SEC07-T12S-R05W
AMC 346827	Darby 8	10553	546			SEC07-T12S-R05W

Date: 3/2/2015

PHOENIX, ARIZONA

Page 1

2015 JUL - 8 A 10: 52

RECEIVED
PIMA STATE OFFICE

EXHIBIT A

County: Pima

State: AZ

BLM Serial #	Claim Name	Original Recording		Amended Recording		Location
		Recording #	Page #	Recording #	Page #	
AMC 346828	Darby 9	10553	548			SEC07-T12S-R05W
AMC 346829	Darby 10	10553	550			SEC07-T12S-R05W
AMC 346830	Darby 11	10553	552			SEC07-T12S-R05W
AMC 346831	Darby 12	10553	554			SEC07-T12S-R05W
AMC 346832	Darby 13	10553	556			SEC07-T12S-R05W
AMC 346833	Darby 14	10553	558			SEC07-T12S-R05W
AMC 346834	Darby 15	10553	560			SEC07-T12S-R05W
AMC 346835	Darby 16	10553	562			SEC07-T12S-R05W
AMC 346836	Darby 17	10553	564			SEC07-T12S-R05W
AMC 346837	Darby 18	10553	566			SEC07-T12S-R05W
AMC 346838	Darby 19	10553	568			SEC07-T12S-R05W
AMC 346839	Darby 20	10553	570			SEC07-T12S-R05W
AMC 346840	Darby 21	10553	572			SEC07-T12S-R05W
AMC 346841	Darby 22	10553	574			SEC07-T12S-R05W
AMC 346842	Darby 23	10553	576			SEC07-T12S-R05W
AMC 346843	Darby 24	10553	578			SEC07-T12S-R05W
AMC 346844	Darby 25	10553	580			SEC07-T12S-R05W
AMC 346845	Darby 26	10553	582			SEC07-T12S-R05W
AMC 346846	Darby 27	10553	584			SEC07-T12S-R05W
AMC 346847	Darby 28	10553	586			SEC07-T12S-R05W
AMC 346848	Darby 29	10553	588			SEC07-T12S-R05W
AMC 346849	Darby 30	10553	590			SEC07-T12S-R05W
AMC 346850	Darby 31	10553	592			SEC07-T12S-R05W
AMC 346851	Darby 32	10553	594			SEC07-T12S-R05W
AMC 346852	Darby 33	10553	596			SEC18-T12S-R05W
AMC 346853	Darby 34	10553	598			SEC18-T12S-R05W
AMC 346854	Darby 35	10553	600			SEC18-T12S-R05W
AMC 346855	Darby 36	10553	602			SEC18-T12S-R05W
AMC 346856	Darby 37	10553	604			SEC18-T12S-R05W
AMC 346857	Darby 38	10553	606			SEC18-T12S-R05W
AMC 346858	Darby 39	10553	608			SEC18-T12S-R05W
AMC 346859	Darby 40	10553	610			SEC18-T12S-R05W
AMC 346860	Darby 41	10553	612			SEC18-T12S-R05W
AMC 346861	Darby 42	10553	614			SEC18-T12S-R05W
AMC 346862	Darby 43	10553	616			SEC18-T12S-R05W
AMC 346863	Darby 44	10553	618			SEC18-T12S-R05W
AMC 346864	Darby 45	10553	620			SEC18-T12S-R05W
AMC 346865	Darby 46	10553	622			SEC18-T12S-R05W

Date: 3/2/2015

Page 2

PHOENIX, ARIZONA

2015 JUL - 8 - 10: 52

RECEIVED
BLM AZ STATE OFFICE

EXHIBIT A

County: Pima

State: AZ

BLM Serial #	Claim Name	Original Recording		Amended Recording		Location
		Recording #	Page #	Recording #	Page #	
AMC 346866	Darby 47	10553	624			SEC18-T12S-R05W
AMC 346867	Darby 48	10553	626			SEC18-T12S-R05W
AMC 346868	Darby 49	10553	628			SEC18-T12S-R05W
AMC 346869	Darby 50	10553	630			SEC18-T12S-R05W
AMC 346870	Darby 51	10553	632			SEC18-T12S-R05W
AMC 346871	Darby 52	10553	634			SEC18-T12S-R05W
AMC 346872	Darby 53	10553	636			SEC18-T12S-R05W
AMC 346873	Darby 54	10553	638			SEC18-T12S-R05W
AMC 346874	Darby 55	10553	640			SEC18-T12S-R05W
AMC 346875	Darby 56	10553	642			SEC18-T12S-R05W
AMC 346876	Darby 57	10553	644			SEC18-T12S-R05W
AMC 346877	Darby 58	10553	646			SEC18-T12S-R05W
AMC 346878	Darby 59	10553	648			SEC18-T12S-R05W
AMC 346879	Darby 60	10553	650			SEC18-T12S-R05W
AMC 346880	Darby 61	10553	652			SEC18-T12S-R05W
AMC 346881	Darby 62	10553	654			SEC18-T12S-R05W
AMC 346882	Darby 63	10553	656			SEC18-T12S-R05W
AMC 346883	Darby 64	10553	658			SEC18-T12S-R05W
AMC 346884	Darby 65	10553	660			SEC19-T12S-R05W
AMC 346885	Darby 66	10553	662			SEC19-T12S-R05W
AMC 346886	Darby 67	10553	664			SEC19-T12S-R05W
AMC 346887	Darby 68	10553	666			SEC19-T12S-R05W
AMC 346888	Darby 69	10553	668			SEC19-T12S-R05W
AMC 346889	Darby 70	10553	670			SEC19-T12S-R05W
AMC 346890	Darby 71	10553	672			SEC19-T12S-R05W
AMC 346891	Darby 72	10553	674			SEC19-T12S-R05W
AMC 346892	Darby 101	10553	676			SEC08-T12S-R05W
AMC 346893	Darby 102	10553	678			SEC08-T12S-R05W
AMC 346894	Darby 103	10553	680			SEC08-T12S-R05W
AMC 346895	Darby 104	10553	682			SEC08-T12S-R05W
AMC 346896	Darby 105	10553	684			SEC08-T12S-R05W
AMC 346897	Darby 106	10553	686			SEC08-T12S-R05W
AMC 346898	Darby 107	10553	688			SEC08-T12S-R05W
AMC 346899	Darby 108	10553	690			SEC08-T12S-R05W
AMC 346900	Darby 109	10553	692			SEC08-T12S-R05W
AMC 346901	Darby 110	10553	694			SEC17-T12S-R05W
AMC 346902	Darby 111	10553	696			SEC17-T12S-R05W
AMC 346903	Darby 112	10553	698			SEC17-T12S-R05W

Date: 3/2/2015

PHOENIX, ARIZONA

Page 3

2015 JUL - 8 A 10: 52

RECEIVED
BLM AZ STATE OFFICE

EXHIBIT A

County: Pima

State: AZ

BLM Serial #	Claim Name	Original Recording		Amended Recording		Location
		Recording #	Page #	Recording #	Page #	
AMC 346904	Darby 113	10553	700			SEC17-T12S-R05W
AMC 346905	Darby 114	10553	702			SEC17-T12S-R05W
AMC 346906	Darby 115	10553	704			SEC17-T12S-R05W
AMC 346907	Darby 116	10553	706			SEC17-T12S-R05W
AMC 346908	Darby 117	10553	708			SEC17-T12S-R05W
AMC 346909	Darby 118	10553	710			SEC17-T12S-R05W
AMC 346910	Darby 119	10553	712			SEC20-T12S-R05W
AMC 346911	Darby 120	10553	714			SEC20-T12S-R05W
AMC 346912	Darby 121	10553	716			SEC18-T12S-R05W
AMC 346913	Darby 122	10553	718			SEC18-T12S-R05W
AMC 346914	Darby 123	10553	720			SEC18-T12S-R05W
AMC 346915	Darby 124	10553	722			SEC18-T12S-R05W
AMC 346916	Darby 125	10553	724			SEC18-T12S-R05W
AMC 346917	Darby 126	10553	726			SEC18-T12S-R05W
AMC 346918	Darby 127	10553	728			SEC18-T12S-R05W
AMC 346919	Darby 128	10553	730			SEC18-T12S-R05W
AMC 346920	Darby 129	10553	732			SEC18-T12S-R05W
AMC 346921	Darby 130	10553	734			SEC19-T12S-R05W
AMC 346922	Darby 131	10553	736			SEC19-T12S-R05W
AMC 346923	Darby 132	10553	738			SEC19-T12S-R05W
AMC 346924	Darby 133	10553	740			SEC19-T12S-R05W
AMC 346925	Darby 134	10553	742			SEC19-T12S-R05W
AMC 346926	Darby 135	10553	744			SEC19-T12S-R05W
AMC 346927	Darby 136	10553	746			SEC19-T12S-R05W
AMC 346928	Darby 137	10553	748			SEC19-T12S-R05W
AMC 346929	Darby 138	10553	750			SEC19-T12S-R05W
AMC 346930	Darby 139	10553	752			SEC19-T12S-R05W
AMC 346931	Darby 140	10553	754			SEC19-T12S-R05W
AMC 346932	Darby 141	10553	756			SEC19-T12S-R05W
AMC 346935	Darby 144	10553	762			SEC28-T12S-R06W
AMC 346937	Darby 146	10553	766			SEC33-T12S-R06W
AMC 346939	Darby 148	10553	770			SEC33-T12S-R06W
AMC 346941	Darby 150	10553	774			SEC33-T12S-R06W
AMC 346943	Darby 152	10553	778			SEC33-T12S-R06W
AMC 346945	Darby 154	10553	782			SEC33-T12S-R06W
AMC 346947	Darby 156	10553	786			SEC33-T12S-R06W
AMC 346949	Darby 158	10553	790			SEC33-T12S-R06W
AMC 346951	Darby 160	10553	794			SEC33-T12S-R06W

Date: 3/2/2015

RECEIVED

Page 4

2015 JUL - 8 10:52

RECEIVED
PIMA STATE OFFICE

EXHIBIT A

County: Pima

State: AZ

<u>BLM Serial #</u>	<u>Claim Name</u>	<u>Original Recording</u>		<u>Amended Recording</u>		<u>Location</u>
		<u>Recording #</u>	<u>Page #</u>	<u>Recording #</u>	<u>Page #</u>	
AMC 346953	Darby 162	10553	798			SEC33-T12S-R06W
AMC 346954	Darby 163	10553	800			SEC28-T12S-R06W
AMC 346955	Darby 164	10553	802			SEC33-T12S-R06W
AMC 346956	Darby 165	10553	804			SEC33-T12S-R06W
AMC 346957	Darby 166	10553	806			SEC33-T12S-R06W
AMC 346958	Darby 167	10553	808			SEC33-T12S-R06W
AMC 346959	Darby 168	10553	810			SEC33-T12S-R06W
AMC 346960	Darby 169	10553	812			SEC33-T12S-R06W
AMC 346961	Darby 170	10553	814			SEC33-T12S-R06W
AMC 346962	Darby 171	10553	816			SEC33-T12S-R06W
AMC 346963	Darby 172	10553	818			SEC33-T12S-R06W
AMC 346964	Darby 173	10553	820			SEC34-T12S-R06W
AMC 346965	Darby 174	10553	822			SEC34-T12S-R06W
AMC 346966	Darby 175	10553	824			SEC34-T12S-R06W
AMC 346967	Darby 176	10553	826			SEC34-T12S-R06W
AMC 346968	Darby 177	10553	828			SEC34-T12S-R06W
AMC 346969	Darby 178	10553	830			SEC34-T12S-R06W
AMC 346970	Darby 179	10553	832			SEC34-T12S-R06W
AMC 346971	Darby 180	10553	834			SEC34-T12S-R06W
AMC 346981	Darby 190	10553	854			SEC34-T12S-R06W
AMC 346982	Darby 191	10553	856			SEC34-T12S-R06W
AMC 346983	Darby 192	10553	858			SEC34-T12S-R06W
AMC 346984	Darby 193	10553	860			SEC34-T12S-R06W
AMC 346985	Darby 194	10553	862			SEC34-T12S-R06W
AMC 346986	Darby 195	10553	864			SEC34-T12S-R06W
AMC 346987	Darby 196	10553	866			SEC34-T12S-R06W
AMC 346988	Darby 197	10553	868			SEC34-T12S-R06W
AMC 346989	Darby 198	10553	870			SEC34-T12S-R06W
AMC 346990	Darby 199	10553	872			SEC34-T12S-R06W
AMC 346991	Darby 200	10553	874			SEC34-T12S-R06W
AMC 346992	Darby 201	10553	876			SEC34-T12S-R06W
AMC 346993	Darby 202	10553	878			SEC34-T12S-R06W
AMC 346994	Darby 203	10553	880			SEC34-T12S-R06W
AMC 346995	Darby 204	10553	882			SEC34-T12S-R06W
AMC 346996	Darby 205	10553	884			SEC34-T12S-R06W
AMC 346997	Darby 206	10553	886			SEC34-T12S-R06W
AMC 346998	Darby 207	10553	888			SEC34-T12S-R06W
AMC 347017	Darby 226	10553	926			SEC34-T12S-R06W

Date: 3/2/2015

PHOENIX, ARIZONA

Page 5

2015 JUL - 8 A 10: 52

RECEIVED
PIMA AZ STATE OFFICE

EXHIBIT A

County: Pima

State: AZ

BLM Serial #	Claim Name	Original Recording		Amended Recording		Location
		Recording #	Page #	Recording #	Page #	
AMC 347018	Darby 227	10553	928			SEC34-T12S-R06W
AMC 347019	Darby 228	10553	930			SEC34-T12S-R06W
AMC 347020	Darby 229	10553	932			SEC34-T12S-R06W
AMC 347021	Darby 230	10553	934			SEC34-T12S-R06W
AMC 347022	Darby 231	10553	936			SEC34-T12S-R06W
AMC 347032	Darby 241	10553	956			SEC35-T12S-R06W
AMC 347033	Darby 242	10553	958			SEC35-T12S-R06W
AMC 347034	Darby 243	10553	960			SEC35-T12S-R06W
AMC 347035	Darby 244	10553	962			SEC35-T12S-R06W
AMC 347036	Darby 245	10553	964			SEC35-T12S-R06W
AMC 347037	Darby 246	10553	966			SEC35-T12S-R06W
AMC 347038	Darby 247	10553	968			SEC35-T12S-R06W
AMC 347039	Darby 248	10553	970			SEC35-T12S-R06W
AMC 347040	Darby 249	10553	972			SEC35-T12S-R06W
AMC 347041	Darby 250	10553	974			SEC35-T12S-R06W
AMC 347042	Darby 251	10553	976			SEC35-T12S-R06W
AMC 347043	Darby 252	10553	978			SEC35-T12S-R06W
AMC 347044	Darby 253 (A)	10553	980	13625	337	SEC35-T12S-R06W
AMC 347045	Darby 254 (A)	10553	982	13625	339	SEC35-T12S-R06W
AMC 347046	Darby 255 (A)	10553	984	13625	341	SEC35-T12S-R06W
AMC 347047	Darby 256	10553	986			SEC35-T12S-R06W
AMC 347048	Darby 257	10553	988			SEC35-T12S-R06W
AMC 347049	Darby 258	10553	990			SEC35-T12S-R06W
AMC 347050	Darby 259 (A)	10553	992	13625	343	SEC35-T12S-R06W
AMC 347051	Darby 260 (A)	10553	994	13625	345	SEC36-T12S-R06W
AMC 347052	Darby 261	10553	996			SEC36-T12S-R06W
AMC 347053	Darby 262 (A)	10553	998	13625	347	SEC36-T12S-R06W
AMC 347054	Darby 263	10553	1000			SEC36-T12S-R06W
AMC 347055	Darby 264	10553	1002			SEC36-T12S-R06W
AMC 347056	Darby 265	10553	1004			SEC36-T12S-R06W
AMC 347057	Darby 266	10553	1006			SEC36-T12S-R06W
AMC 347058	Darby 267	10553	1008			SEC36-T12S-R06W
AMC 347059	Darby 268	10553	1010			SEC36-T12S-R06W
AMC 347060	Darby 269	10553	1012			SEC36-T12S-R06W
AMC 347061	Darby 270	10553	1014			SEC36-T12S-R06W
AMC 347062	Darby 271	10553	1016			SEC36-T12S-R06W
AMC 347063	Darby 272	10553	1018			SEC36-T12S-R06W
AMC 347064	Darby 273	10553	1020			SEC36-T12S-R06W

Date: 3/2/2015

PHOENIX, ARIZONA

Page 6

2015 JUL - 8 10: 51

RECEIVED
PIMA STATE OFFICE

EXHIBIT A

County: Pima

State: AZ

BLM Serial #	Claim Name	Original Recording		Amended Recording		Location
		Recording #	Page #	Recording #	Page #	
✓ AMC 347065	Darby 274	10553	1022			SEC36-T12S-R06W
AMC 347066	Darby 275	10553	1024			SEC36-T12S-R06W
AMC 347067	Darby 276	10553	1026			SEC36-T12S-R06W
AMC 347068	Darby 277	10553	1028			SEC36-T12S-R06W
AMC 347069	Darby 278	10553	1030			SEC31-T12S-R05W
AMC 347070	Darby 279	10553	1032			SEC36-T12S-R06W
AMC 347071	Darby 280	10553	1034			SEC31-T12S-R05W
AMC 347072	Darby 281	10553	1036			SEC36-T12S-R06W
AMC 347073	Darby 282	10553	1038			SEC31-T12S-R05W
AMC 347074	Darby 283	10553	1040			SEC36-T12S-R06W
AMC 347075	Darby 284	10553	1042			SEC31-T12S-R05W
AMC 347076	Darby 285	10553	1044			SEC36-T12S-R06W
AMC 347077	Darby 286	10553	1046			SEC31-T12S-R05W
AMC 347078	Darby 287	10553	1048			SEC36-T12S-R06W
AMC 347079	Darby 288	10553	1050			SEC31-T12S-R05W
AMC 347080	Darby 289	10553	1052			SEC36-T12S-R06W
AMC 347081	Darby 290	10553	1054			SEC31-T12S-R05W
AMC 347082	Darby 291	10553	1056			SEC36-T12S-R06W
AMC 347083	Darby 292	10553	1058			SEC31-T12S-R05W
AMC 347084	Darby 293	10553	1060			SEC36-T12S-R06W
AMC 347085	Darby 294	10553	1062			SEC31-T12S-R05W
✓ AMC 347086	Darby 295	10553	1064			SEC34-T12S-R06W
✓ AMC 349241	Darby 300	10680	2286			SEC12-T12S-R06W
AMC 349242	Darby 301	10680	2288			SEC12-T12S-R06W
AMC 349243	Darby 302	10680	2290			SEC12-T12S-R06W
AMC 349244	Darby 303	10680	2292			SEC12-T12S-R06W
AMC 349245	Darby 304	10680	2294			SEC12-T12S-R06W
AMC 349246	Darby 305	10680	2296			SEC12-T12S-R06W
AMC 349247	Darby 306	10680	2298			SEC12-T12S-R06W
AMC 349248	Darby 307	10680	2300			SEC12-T12S-R06W
AMC 349249	Darby 308	10680	2302			SEC01-T12S-R06W
AMC 349250	Darby 309	10680	2304			SEC01-T12S-R06W
AMC 349251	Darby 310	10680	2306			SEC01-T12S-R06W
AMC 349252	Darby 311	10680	2308			SEC01-T12S-R06W
AMC 349253	Darby 312	10680	2310			SEC01-T12S-R06W
AMC 349254	Darby 313	10680	2312			SEC01-T12S-R06W
AMC 349255	Darby 314	10680	2314			SEC01-T12S-R06W
✓ AMC 349256	Darby 315	10680	2316			SEC01-T12S-R06W

Date: 3/2/2015

Page 7

RECEIVED
 PIMA STATE OFFICE
 2015 JUL - 8 10: 51
 PHOENIX, ARIZONA

EXHIBIT A

County: Pima

State: AZ

BLM Serial #	Claim Name	Original Recording		Amended Recording		Location
		Recording #	Page #	Recording #	Page #	
✓ AMC 349257	Darby 316	10680	2318			SEC01-T12S-R06W
AMC 349258	Darby 317	10680	2320			SEC01-T12S-R06W
AMC 349259	Darby 318	10680	2322			SEC06-T12S-R05W
AMC 349260	Darby 319	10680	2324			SEC06-T12S-R05W
AMC 349261	Darby 320	10680	2326			SEC06-T12S-R05W
AMC 349262	Darby 321	10680	2328			SEC06-T12S-R05W
AMC 349263	Darby 322	10680	2330			SEC06-T12S-R05W
AMC 349264	Darby 323	10680	2332			SEC06-T12S-R05W
AMC 349265	Darby 324	10680	2334			SEC06-T12S-R05W
AMC 349266	Darby 325	10680	2336			SEC06-T12S-R05W
AMC 349267	Darby 326	10680	2338			SEC06-T12S-R05W
AMC 349268	Darby 327	10680	2340			SEC06-T12S-R05W
AMC 349269	Darby 328	10680	2342			SEC06-T12S-R05W
AMC 349270	Darby 329	10680	2344			SEC06-T12S-R05W
AMC 349271	Darby 330	10680	2346			SEC06-T12S-R05W
AMC 349272	Darby 331	10680	2348			SEC06-T12S-R05W
AMC 349273	Darby 332	10680	2350			SEC06-T12S-R05W
AMC 349274	Darby 333	10680	2352			SEC06-T12S-R05W
AMC 349275	Darby 334	10680	2354			SEC06-T12S-R05W
AMC 349276	Darby 335	10680	2356			SEC06-T12S-R05W
AMC 349277	Darby 336	10680	2358			SEC06-T12S-R05W
✓ AMC 349278	Darby 337	10680	2360			SEC06-T12S-R05W
✓ AMC 423777	J100	20131791459				SEC01-T12S-R06W
AMC 423778	J101	20131791460				SEC01-T12S-R06W
AMC 423779	J102	20131791461				SEC01-T12S-R06W
AMC 423780	J103	20131791462				SEC01-T12S-R06W
AMC 423781	J104	20131791463				SEC01-T12S-R06W
AMC 423782	J105	20131791464				SEC01-T12S-R06W
AMC 423783	J106	20131791465				SEC01-T12S-R06W
AMC 423784	J107	20131791466				SEC01-T12S-R06W
AMC 423785	J108	20131791467				SEC01-T12S-R06W
AMC 423786	J109	20131791468				SEC01-T12S-R06W
AMC 423787	J110	20131791469				SEC06-T12S-R05W
AMC 423788	J111	20131791470				SEC06-T12S-R05W
AMC 423789	J112	20131791471				SEC06-T12S-R05W
AMC 423790	J113	20131791472				SEC06-T12S-R05W
AMC 423791	J114	20131791473				SEC06-T12S-R05W
✓ AMC 423792	J115	20131791474				SEC06-T12S-R05W

Date: 3/2/2015

Page 8

RECEIVED
 PIMA STATE OFFICE
 2015 JUL - 8 A 10: 51
 PHOENIX, ARIZONA

EXHIBIT A

County: Pima

State: AZ

<u>BLM Serial #</u>	<u>Claim Name</u>	<u>Original Recording</u>		<u>Amended Recording</u>		<u>Location</u>
		<u>Recording #</u>	<u>Page #</u>	<u>Recording #</u>	<u>Page #</u>	
AMC 423793	J116	20131791475				SEC06-T12S-R05W
AMC 423794	J117	20131791476				SEC06-T12S-R05W
AMC 423795	J118	20131791477				SEC06-T12S-R05W
AMC 423796	J119	20131791478				SEC06-T12S-R05W
AMC 423797	J120	20131791479				SEC06-T12S-R05W
AMC 423798	J121	20131791480				SEC06-T12S-R05W
AMC 423799	J122	20131791481				SEC06-T12S-R05W
AMC 423800	J123	20131791482				SEC06-T12S-R05W
AMC 423801	J124	20131791483				SEC05-T12S-R05W
AMC 423802	K100	20131791484				SEC06-T12S-R05W
AMC 423803	K101	20131791485				SEC06-T12S-R05W
AMC 423804	K102	20131791486				SEC06-T12S-R05W
AMC 423805	K103	20131791487				SEC05-T12S-R05W
AMC 423806	K104	20131791488				SEC06-T12S-R05W
AMC 423807	K105	20131791489				SEC06-T12S-R05W
AMC 423808	K106	20131791490				SEC06-T12S-R05W
AMC 423809	K107	20131791491				SEC05-T12S-R05W
AMC 423810	K108	20131791492				SEC06-T12S-R05W
AMC 423811	K109	20131791493				SEC06-T12S-R05W
AMC 423812	K110	20131791494				SEC06-T12S-R05W
AMC 423813	K111	20131791495				SEC05-T12S-R05W
AMC 423814	K112	20131791496				SEC06-T12S-R05W
AMC 423815	K113	20131791497				SEC06-T12S-R05W
AMC 423816	K114	20131791498				SEC06-T12S-R05W
AMC 423817	K115	20131791499				SEC05-T12S-R05W
AMC 423818	K116	20131791500				SEC06-T12S-R05W
AMC 423819	K117	20131791501				SEC06-T12S-R05W
AMC 423820	K118	20131791502				SEC06-T12S-R05W
AMC 423821	K119	20131791503				SEC05-T12S-R05W
AMC 423822	K120	20131791504				SEC06-T12S-R05W
AMC 423823	K121	20131791505				SEC06-T12S-R05W
AMC 423824	K122	20131791506				SEC06-T12S-R05W
AMC 423825	K123	20131791507				SEC05-T12S-R05W
AMC 423826	K124	20131791508				SEC06-T12S-R05W
AMC 423827	K125	20131791509				SEC06-T12S-R05W
AMC 423828	K126	20131791510				SEC06-T12S-R05W
AMC 423829	K127	20131791511				SEC05-T12S-R05W
AMC 423830	B100	20131791312				SEC01-T12S-R06W

Date: 3/2/2015

PHOENIX, ARIZONA

Page 9

2015 JUL - 8 - 10:50

RECEIVED
PIMA AZ STATE OFFICE

EXHIBIT A

County: Pima

State: AZ

BLM Serial #	Claim Name	Original Recording		Amended Recording		Location
		Recording #	Page #	Recording #	Page #	
AMC 423831	B101	20131791313				SEC01-T12S-R06W
AMC 423832	B102	20131791314				SEC01-T12S-R06W
AMC 423833	B103	20131791315				SEC01-T12S-R06W
AMC 423834	B104	20131791316				SEC01-T12S-R06W
AMC 423835	B105	20131791317				SEC01-T12S-R06W
AMC 423836	B106	20131791318				SEC01-T12S-R06W
AMC 423837	B107	20131791319				SEC01-T12S-R06W
AMC 423838	B108	20131791320				SEC01-T12S-R06W
AMC 423839	B109	20131791321				SEC01-T12S-R06W
AMC 423840	B110	20131791322				SEC06-T12S-R05W
AMC 423841	B111	20131791323				SEC06-T12S-R05W
AMC 423842	B112	20131791324				SEC06-T12S-R05W
AMC 423843	B113	20131791325				SEC06-T12S-R05W
AMC 423844	B114	20131791326				SEC06-T12S-R05W
AMC 423845	B115	20131791327				SEC06-T12S-R05W
AMC 423846	B116	20131791328				SEC06-T12S-R05W
AMC 423847	B117	20131791329				SEC06-T12S-R05W
AMC 423848	B118	20131791330				SEC06-T12S-R05W
AMC 423849	B119	20131791331				SEC06-T12S-R05W
AMC 423850	B120	20131791332				SEC06-T12S-R05W
AMC 423851	B121	20131791333				SEC01-T12S-R06W
AMC 423852	B122	20131791334				SEC01-T12S-R06W
AMC 423853	B123	20131791335				SEC01-T12S-R06W
AMC 423854	B124	20131791336				SEC01-T12S-R06W
AMC 423855	B125	20131791337				SEC01-T12S-R06W
AMC 423856	B126	20131791338				SEC01-T12S-R06W
AMC 423857	B127	20131791339				SEC01-T12S-R06W
AMC 423858	B128	20131791340				SEC01-T12S-R06W
AMC 423859	B129	20131791341				SEC01-T12S-R06W
AMC 423860	B130	20131791342				SEC01-T12S-R06W
AMC 423861	B131	20131791343				SEC06-T12S-R05W
AMC 423862	B132	20131791344				SEC06-T12S-R05W
AMC 423863	B133	20131791345				SEC06-T12S-R05W
AMC 423864	B134	20131791346				SEC06-T12S-R05W
AMC 423865	B135	20131791347				SEC06-T12S-R05W
AMC 423866	B136	20131791348				SEC06-T12S-R05W
AMC 423867	B137	20131791349				SEC06-T12S-R05W
AMC 423868	B138	20131791350				SEC06-T12S-R05W

Date: 3/2/2015

Page 10

RECEIVED
 PIMA STATE OFFICE
 2015 JUL - 8 A 10: 50
 PHOENIX, ARIZONA

EXHIBIT A

County: Pima

State: AZ

BLM Serial #	Claim Name	Original Recording		Amended Recording		Location
		Recording #	Page #	Recording #	Page #	
AMC 423869	B139	20131791351				SEC06-T12S-R05W
AMC 423870	B140	20131791352				SEC06-T12S-R05W
AMC 423871	B141	20131791353				SEC06-T12S-R05W
AMC 423872	B142	20131791354				SEC01-T12S-R06W
AMC 423873	B143	20131791355				SEC01-T12S-R06W
AMC 423874	B144	20131791356				SEC01-T12S-R06W
AMC 423875	B145	20131791357				SEC01-T12S-R06W
AMC 423876	B146	20131791358				SEC01-T12S-R06W
AMC 423877	B147	20131791359				SEC01-T12S-R06W
AMC 423878	B148	20131791360				SEC01-T12S-R06W
AMC 423879	B149	20131791361				SEC01-T12S-R06W
AMC 423880	B150	20131791362				SEC01-T12S-R06W
AMC 423881	B151	20131791363				SEC01-T12S-R06W
AMC 423882	B152	20131791364				SEC06-T12S-R05W
AMC 423883	B153	20131791365				SEC06-T12S-R05W
AMC 423884	B154	20131791366				SEC06-T12S-R05W
AMC 423885	B155	20131791367				SEC06-T12S-R05W
AMC 423886	B156	20131791368				SEC06-T12S-R05W
AMC 423887	B157	20131791369				SEC06-T12S-R05W
AMC 423888	B158	20131791370				SEC06-T12S-R05W
AMC 423889	B159	20131791371				SEC06-T12S-R05W
AMC 423890	B160	20131791372				SEC06-T12S-R05W
AMC 423891	B161	20131791373				SEC06-T12S-R05W
AMC 423892	B162	20131791374				SEC06-T12S-R05W
AMC 423893	B163	20131791375				SEC01-T12S-R06W
AMC 423894	B164	20131791376				SEC01-T12S-R06W
AMC 423895	B165	20131791377				SEC01-T12S-R06W
AMC 423896	B166	20131791378				SEC01-T12S-R06W
AMC 423897	B167	20131791379				SEC01-T12S-R06W
AMC 423898	B168	20131791380				SEC01-T12S-R06W
AMC 423899	B169	20131791381				SEC01-T12S-R06W
AMC 423900	B170	20131791382				SEC01-T12S-R06W
AMC 423901	B171	20131791383				SEC01-T12S-R06W
AMC 423902	B172	20131791384				SEC01-T12S-R06W
AMC 423903	B173	20131791385				SEC06-T12S-R05W
AMC 423904	B174	20131791386				SEC06-T12S-R05W
AMC 423905	B175	20131791387				SEC06-T12S-R05W
AMC 423906	B176	20131791388				SEC06-T12S-R05W

Date: 3/2/2015

Page 11

RECEIVED
 PIMA STATE OFFICE
 2015 JUL - 8 A 10:50
 PHOENIX, ARIZONA

EXHIBIT A

County: Pima

State: AZ

<u>BLM Serial #</u>	<u>Claim Name</u>	<u>Original Recording</u>		<u>Amended Recording</u>		<u>Location</u>
		<u>Recording #</u>	<u>Page #</u>	<u>Recording #</u>	<u>Page #</u>	
AMC 423907	B177	20131791389				SEC06-T12S-R05W
AMC 423908	B178	20131791390				SEC06-T12S-R05W
AMC 423909	B179	20131791391				SEC06-T12S-R05W
AMC 423910	B180	20131791392				SEC06-T12S-R05W
AMC 423911	B181	20131791393				SEC06-T12S-R05W
AMC 423912	B182	20131791394				SEC06-T12S-R05W
AMC 423913	B183	20131791395				SEC06-T12S-R05W
AMC 423914	B184	20131791396				SEC01-T12S-R06W
AMC 423915	B185	20131791397				SEC01-T12S-R06W
AMC 423916	B186	20131791398				SEC01-T12S-R06W
AMC 423917	B187	20131791399				SEC01-T12S-R06W
AMC 423918	B188	20131791400				SEC01-T12S-R06W
AMC 423919	B189	20131791401				SEC01-T12S-R06W
AMC 423920	B190	20131791402				SEC01-T12S-R06W
AMC 423921	B191	20131791403				SEC01-T12S-R06W
AMC 423922	B192	20131791404				SEC01-T12S-R06W
AMC 423923	B193	20131791405				SEC01-T12S-R06W
AMC 423924	B194	20131791406				SEC06-T12S-R05W
AMC 423925	B195	20131791407				SEC06-T12S-R05W
AMC 423926	B196	20131791408				SEC06-T12S-R05W
AMC 423927	B197	20131791409				SEC06-T12S-R05W
AMC 423928	B198	20131791410				SEC06-T12S-R05W
AMC 423929	B199	20131791411				SEC06-T12S-R05W
AMC 423930	B200	20131791412				SEC06-T12S-R05W
AMC 423931	B201	20131791413				SEC06-T12S-R05W
AMC 423932	B202	20131791414				SEC06-T12S-R05W
AMC 423933	B203	20131791415				SEC06-T12S-R05W
AMC 423934	B204	20131791416				SEC06-T12S-R05W
AMC 423935	B205	20131791417				SEC01-T12S-R06W
AMC 423936	B206	20131791418				SEC01-T12S-R06W
AMC 423937	B207	20131791419				SEC01-T12S-R06W
AMC 423938	B208	20131791420				SEC01-T12S-R06W
AMC 423939	B209	20131791421				SEC01-T12S-R06W
AMC 423940	B210	20131791422				SEC01-T12S-R06W
AMC 423941	B211	20131791423				SEC01-T12S-R06W
AMC 423942	B212	20131791424				SEC01-T12S-R06W
AMC 423943	B213	20131791425				SEC01-T12S-R06W
AMC 423944	B214	20131791426				SEC01-T12S-R06W

Date: 3/2/2015

Page 12

2015 JUL - 8 A 10: 50

RECEIVED
PIMA AZ STATE OFFICE

PHOENIX, ARIZONA

EXHIBIT A

County: Pima

State: AZ

BLM Serial #	Claim Name	Original Recording		Amended Recording		Location
		Recording #	Page #	Recording #	Page #	
AMC 423945	B215	20131791427				SEC06-T12S-R05W
AMC 423946	B216	20131791428				SEC06-T12S-R05W
AMC 423947	B217	20131791429				SEC06-T12S-R05W
AMC 423948	B218	20131791430				SEC06-T12S-R05W
AMC 423949	B219	20131791431				SEC06-T12S-R05W
AMC 423950	B220	20131791432				SEC06-T12S-R05W
AMC 423951	B221	20131791433				SEC06-T12S-R05W
AMC 423952	B222	20131791434				SEC06-T12S-R05W
AMC 423953	B223	20131791435				SEC06-T12S-R05W
AMC 423954	B224	20131791436				SEC06-T12S-R05W
AMC 423955	B225	20131791437				SEC06-T12S-R05W
AMC 423956	B226	20131791438				SEC01-T12S-R06W
AMC 423957	B227	20131791439				SEC01-T12S-R06W
AMC 423958	B228	20131791440				SEC01-T12S-R06W
AMC 423959	B229	20131791441				SEC01-T12S-R06W
AMC 423960	B230	20131791442				SEC01-T12S-R06W
AMC 423961	B231	20131791443				SEC01-T12S-R06W
AMC 423962	B232	20131791444				SEC01-T12S-R06W
AMC 423963	B233	20131791445				SEC01-T12S-R06W
AMC 423964	B234	20131791446				SEC01-T12S-R06W
AMC 423965	B235	20131791447				SEC01-T12S-R06W
AMC 423966	B236	20131791448				SEC06-T12S-R05W
AMC 423967	B237	20131791449				SEC06-T12S-R05W
AMC 423968	B238	20131791450				SEC06-T12S-R05W
AMC 423969	B239	20131791451				SEC06-T12S-R05W
AMC 423970	B240	20131791452				SEC06-T12S-R05W
AMC 423971	B241	20131791453				SEC06-T12S-R05W
AMC 423972	B242	20131791454				SEC06-T12S-R05W
AMC 423973	B243	20131791455				SEC06-T12S-R05W
AMC 423974	B244	20131791456				SEC06-T12S-R05W
AMC 423975	B245	20131791457				SEC06-T12S-R05W
AMC 423976	B246	20131791458				SEC06-T12S-R05W
AMC 423977	DAS-001	20131791512				SEC05-T12S-R05W
AMC 423978	DAS-002	20131791513				SEC05-T12S-R05W
AMC 423979	DAS-003	20131791514				SEC05-T12S-R05W
AMC 423980	DAS-004	20131791515				SEC05-T12S-R05W
AMC 423981	DAS-005	20131791516				SEC05-T12S-R05W
AMC 423982	DAS-006	20131791517				SEC05-T12S-R05W

Date: 3/2/2015

Page 13

RECEIVED
 PIMA STATE OFFICE
 2015 JUL - 8 A 10: 50
 PHOENIX, ARIZONA

EXHIBIT A

County: Pima

State: AZ

<u>BLM Serial #</u>	<u>Claim Name</u>	<u>Original Recording</u>		<u>Amended Recording</u>		<u>Location</u>
		<u>Recording #</u>	<u>Page #</u>	<u>Recording #</u>	<u>Page #</u>	
AMC 423983	DAS-007	20131791518				SEC05-T12S-R05W
AMC 423984	DAS-008	20131791519				SEC05-T12S-R05W
AMC 423985	DAS-009	20131791520				SEC05-T12S-R05W
AMC 423986	DAS-010	20131791521				SEC05-T12S-R05W
AMC 423987	DAS-011	20131791522				SEC05-T12S-R05W
AMC 423988	DAS-012	20131791523				SEC05-T12S-R05W
AMC 423989	DAS-013	20131791524				SEC05-T12S-R05W
AMC 423990	DAS-014	20131791525				SEC05-T12S-R05W
AMC 423991	DAS-015	20131791526				SEC05-T12S-R05W
AMC 423992	DAS-016	20131791527				SEC05-T12S-R05W
AMC 423993	DAS-017	20131791528				SEC05-T12S-R05W
AMC 423994	DAS-018	20131791529				SEC05-T12S-R05W
AMC 423995	DAS-019	20131791530				SEC05-T12S-R05W
AMC 423996	DAS-020	20131791531				SEC05-T12S-R05W
AMC 423997	DAS-021	20131791532				SEC05-T12S-R05W
AMC 423998	DAS-022	20131791533				SEC05-T12S-R05W
AMC 423999	DAS-023	20131791534				SEC05-T12S-R05W
AMC 424000	DAS-024	20131791535				SEC05-T12S-R05W
AMC 424001	DAS-025	20131791536				SEC05-T12S-R05W
AMC 424002	DAS-026	20131791537				SEC05-T12S-R05W
AMC 424003	DAS-027	20131791538				SEC05-T12S-R05W
AMC 424004	DAS-028	20131791539				SEC05-T12S-R05W
AMC 424005	DAS-029	20131791540				SEC05-T12S-R05W
AMC 424006	DAS-030	20131791541				SEC05-T12S-R05W
AMC 424007	DAS-031	20131791542				SEC05-T12S-R05W
AMC 424008	DAS-032	20131791543				SEC05-T12S-R05W
AMC 424009	DAS-033	20131791544				SEC05-T12S-R05W
AMC 424010	DAS-034	20131791545				SEC05-T12S-R05W
AMC 424011	DAS-035	20131791546				SEC05-T12S-R05W
AMC 424012	DAS-036	20131791547				SEC05-T12S-R05W
AMC 424013	DAS-037	20131791548				SEC05-T12S-R05W
AMC 424014	DAS-038	20131791549				SEC05-T12S-R05W
AMC 424015	DAS-039	20131791550				SEC05-T12S-R05W
AMC 424016	DAS-040	20131791551				SEC05-T12S-R05W
AMC 424017	DAS-041	20131791552				SEC05-T12S-R05W
AMC 424018	DAS-042	20131791553				SEC05-T12S-R05W
AMC 424019	DAS-043	20131791554				SEC05-T12S-R05W
AMC 424020	DAS-044	20131791555				SEC05-T12S-R05W

Date: 3/2/2015

PHOENIX, ARIZONA

Page 14

2015 JUL - 8 A 10: 50

RECEIVED
PIMA STATE OFFICE

EXHIBIT A

County: Pima

State: AZ

BLM Serial #	Claim Name	Original Recording		Amended Recording		Location
		Recording #	Page #	Recording #	Page #	
AMC 424021	DAS-045	20131791556				SEC05-T12S-R05W
AMC 424022	DAS-046	20131791557				SEC05-T12S-R05W
AMC 424023	DAS-047	20131791558				SEC05-T12S-R05W
AMC 424024	DAS-048	20131791559				SEC05-T12S-R05W
AMC 424025	DAS-049	20131791560				SEC08-T12S-R05W
AMC 424026	DAS-050	20131791561				SEC08-T12S-R05W
AMC 424027	DAS-051	20131791562				SEC08-T12S-R05W
AMC 424028	DAS-052	20131791563				SEC08-T12S-R05W
AMC 424029	DAS-053	20131791564				SEC08-T12S-R05W
AMC 424030	DAS-054	20131791565				SEC08-T12S-R05W
AMC 424031	DAS-055	20131791566				SEC08-T12S-R05W
AMC 424032	DAS-056	20131791567				SEC08-T12S-R05W
AMC 424033	DAS-057	20131791568				SEC08-T12S-R05W
AMC 424034	DAS-058	20131791569				SEC08-T12S-R05W
AMC 424035	DAS-059	20131791570				SEC08-T12S-R05W
AMC 424036	DAS-060	20131791571				SEC08-T12S-R05W
AMC 424037	DAS-061	20131791572				SEC08-T12S-R05W
AMC 424038	DAS-062	20131791573				SEC08-T12S-R05W
AMC 424039	DAS-063	20131791574				SEC08-T12S-R05W
AMC 424040	DAS-064	20131791575				SEC08-T12S-R05W
AMC 424041	DAS-065	20131791576				SEC08-T12S-R05W
AMC 424042	DAS-066	20131791577				SEC08-T12S-R05W
AMC 424043	DAS-067	20131791578				SEC08-T12S-R05W
AMC 424044	DAS-068	20131791579				SEC08-T12S-R05W
AMC 424045	DAS-069	20131791580				SEC08-T12S-R05W
AMC 424046	DAS-070	20131791581				SEC08-T12S-R05W
AMC 424047	DAS-071	20131791582				SEC08-T12S-R05W
AMC 424048	DAS-072	20131791583				SEC08-T12S-R05W
AMC 424049	DAS-073	20131791584				SEC08-T12S-R05W
AMC 424050	DAS-074	20131791585				SEC08-T12S-R05W
AMC 424051	DAS-075	20131791586				SEC08-T12S-R05W
AMC 424052	DAS-076	20131791587				SEC08-T12S-R05W
AMC 424053	DAS-077	20131791588				SEC08-T12S-R05W
AMC 424054	DAS-078	20131791589				SEC08-T12S-R05W
AMC 424055	DAS-079	20131791590				SEC08-T12S-R05W
AMC 424056	DAS-080	20131791591				SEC08-T12S-R05W
AMC 424057	DAS-081	20131791592				SEC08-T12S-R05W
AMC 424058	DAS-082	20131791593				SEC08-T12S-R05W

Date: 3/2/2015

Page 15

RECEIVED
 PIMA AZ STATE OFFICE
 2015 JUL - 8 - 10:49
 PHOENIX, ARIZONA

EXHIBIT A

County: Pima

State: AZ

BLM Serial #	Claim Name	Original Recording		Amended Recording		Location
		Recording #	Page #	Recording #	Page #	
AMC 424059	DAS-083	20131791594				SEC08-T12S-R05W
AMC 424060	DAS-084	20131791595				SEC08-T12S-R05W
AMC 424061	DAS-085	20131791596				SEC08-T12S-R05W
AMC 424062	DAS-086	20131791597				SEC08-T12S-R05W
AMC 424063	DAS-087	20131791598				SEC08-T12S-R05W
AMC 424064	DAS-088	20131791599				SEC08-T12S-R05W
AMC 424065	DAS-089	20131791600				SEC08-T12S-R05W
AMC 424066	DAS-090	20131791601				SEC08-T12S-R05W
AMC 424067	DAS-091	20131791602				SEC08-T12S-R05W
AMC 424068	DAS-092	20131791603				SEC09-T12S-R05W
AMC 424069	DAS-093	20131791604				SEC08-T12S-R05W
AMC 424070	DAS-094	20131791605				SEC08-T12S-R05W
AMC 424071	DAS-095	20131791606				SEC08-T12S-R05W
AMC 424072	DAS-096	20131791607				SEC08-T12S-R05W
AMC 424073	DAS-097	20131791608				SEC08-T12S-R05W
AMC 424074	DAS-098	20131791609				SEC08-T12S-R05W
AMC 424075	DAS-099	20131791610				SEC08-T12S-R05W
AMC 424076	DAS-100	20131791611				SEC08-T12S-R05W
AMC 424077	DAS-101	20131791612				SEC08-T12S-R05W
AMC 424078	DAS-102	20131791613				SEC08-T12S-R05W
AMC 424079	DAS-103	20131791614				SEC17-T12S-R05W
AMC 424080	DAS-104	20131791615				SEC17-T12S-R05W
AMC 424081	DAS-105	20131791616				SEC17-T12S-R05W
AMC 424082	DAS-106	20131791617				SEC17-T12S-R05W
AMC 424083	DAS-107	20131791618				SEC17-T12S-R05W
AMC 424084	DAS-108	20131791619				SEC17-T12S-R05W
AMC 424085	DAS-109	20131791620				SEC17-T12S-R05W
AMC 424086	DAS-110	20131791621				SEC17-T12S-R05W
AMC 424087	DAS-111	20131791622				SEC17-T12S-R05W
AMC 424088	DAS-112	20131791623				SEC17-T12S-R05W
AMC 424089	DAS-113	20131791624				SEC16-T12S-R05W
AMC 424090	DAS-114	20131791625				SEC16-T12S-R05W
AMC 424091	DAS-115	20131791626				SEC17-T12S-R05W
AMC 424092	DAS-116	20131791627				SEC17-T12S-R05W
AMC 424093	DAS-117	20131791628				SEC17-T12S-R05W
AMC 424094	DAS-118	20131791629				SEC17-T12S-R05W
AMC 424095	DAS-119	20131791630				SEC17-T12S-R05W
AMC 424096	DAS-120	20131791631				SEC17-T12S-R05W

Date: 3/2/2015

PHOENIX, ARIZONA

Page 16

2015 JUL - 8 A 10:49

RECEIVED
BLM AZ STATE OFFICE

EXHIBIT A

County: Pima

State: AZ

BLM Serial #	Claim Name	Original Recording		Amended Recording		Location
		Recording #	Page #	Recording #	Page #	
AMC 424097	DAS-121	20131791632				SEC17-T12S-R05W
AMC 424098	DAS-122	20131791633				SEC17-T12S-R05W
AMC 424099	DAS-123	20131791634				SEC17-T12S-R05W
AMC 424100	DAS-124	20131791635				SEC17-T12S-R05W
AMC 424101	DAS-125	20131791636				SEC17-T12S-R05W
AMC 424102	DAS-126	20131791637				SEC17-T12S-R05W
AMC 424103	DAS-127	20131791638				SEC17-T12S-R05W
AMC 424104	DAS-128	20131791639				SEC17-T12S-R05W
AMC 424105	DAS-129	20131791640				SEC17-T12S-R05W
AMC 424106	DAS-130	20131791641				SEC17-T12S-R05W
AMC 424107	DAS-131	20131791642				SEC17-T12S-R05W
AMC 424108	DAS-132	20131791643				SEC17-T12S-R05W
AMC 424109	DAS-133	20131791644				SEC17-T12S-R05W
AMC 424110	DAS-134	20131791645				SEC17-T12S-R05W
AMC 424111	DAS-135	20131791646				SEC16-T12S-R05W
AMC 424112	DAS-136	20131791647				SEC16-T12S-R05W
AMC 424113	DAS-137	20131791648				SEC17-T12S-R05W
AMC 424114	DAS-138	20131791649				SEC17-T12S-R05W
AMC 424115	DAS-139	20131791650				SEC17-T12S-R05W
AMC 424116	DAS-140	20131791651				SEC17-T12S-R05W
AMC 424117	DAS-141	20131791652				SEC17-T12S-R05W
AMC 424118	DAS-142	20131791653				SEC17-T12S-R05W
AMC 424119	DAS-143	20131791654				SEC17-T12S-R05W
AMC 424120	DAS-144	20131791655				SEC17-T12S-R05W
AMC 424121	DAS-145	20131791656				SEC17-T12S-R05W
AMC 424122	DAS-146	20131791657				SEC17-T12S-R05W
AMC 424123	DAS-147	20131791658				SEC17-T12S-R05W
AMC 424124	DAS-148	20131791659				SEC17-T12S-R05W
AMC 424125	DAS-149	20131791660				SEC17-T12S-R05W
AMC 424126	DAS-150	20131791661				SEC17-T12S-R05W
AMC 424127	DAS-151	20131791662				SEC17-T12S-R05W
AMC 424128	DAS-152	20131791663				SEC17-T12S-R05W
AMC 424129	DAS-153	20131791664				SEC17-T12S-R05W
AMC 424130	DAS-154	20131791665				SEC17-T12S-R05W
AMC 424131	DAS-155	20131791666				SEC17-T12S-R05W
AMC 424132	DAS-156	20131791667				SEC17-T12S-R05W
AMC 424133	DAS-157	20131791668				SEC16-T12S-R05W
AMC 424134	DAS-158	20131791669				SEC16-T12S-R05W

Date: 3/2/2015

Page 17

PHOENIX, ARIZONA

2015 JUL - 8 - 10:49

RECEIVED
PIMA STATE OFFICE

EXHIBIT A

County: Pima

State: AZ

<u>BLM Serial #</u>	<u>Claim Name</u>	<u>Original Recording</u>		<u>Amended Recording</u>		<u>Location</u>
		<u>Recording #</u>	<u>Page #</u>	<u>Recording #</u>	<u>Page #</u>	
AMC 424135	DAS-159	20131791670				SEC17-T12S-R05W
AMC 424136	DAS-160	20131791671				SEC17-T12S-R05W
AMC 424137	DAS-161	20131791672				SEC17-T12S-R05W
AMC 424138	DAS-162	20131791673				SEC17-T12S-R05W
AMC 424139	DAS-163	20131791674				SEC17-T12S-R05W
AMC 424140	DAS-164	20131791675				SEC17-T12S-R05W
AMC 424141	DAS-165	20131791676				SEC17-T12S-R05W
AMC 424142	DAS-166	20131791677				SEC17-T12S-R05W
AMC 424143	DAS-167	20131791678				SEC17-T12S-R05W
AMC 424144	DAS-168	20131791679				SEC17-T12S-R05W
AMC 424145	DAS-169	20131791680				SEC17-T12S-R05W
AMC 424146	DAS-170	20131791681				SEC17-T12S-R05W
AMC 424147	DAS-171	20131791682				SEC17-T12S-R05W
AMC 424148	DAS-172	20131791683				SEC17-T12S-R05W
AMC 424149	DAS-173	20131791684				SEC17-T12S-R05W
AMC 424150	DAS-174	20131791685				SEC17-T12S-R05W
AMC 424151	DAS-175	20131791686				SEC17-T12S-R05W
AMC 424152	DAS-176	20131791687				SEC17-T12S-R05W
AMC 424153	DAS-177	20131791688				SEC17-T12S-R05W
AMC 424154	DAS-178	20131791689				SEC17-T12S-R05W
AMC 424155	DAS-179	20131791690				SEC16-T12S-R05W
AMC 424156	DAS-180	20131791691				SEC16-T12S-R05W
AMC 424157	DAS-181	20131791692				SEC17-T12S-R05W
AMC 424158	DAS-182	20131791693				SEC17-T12S-R05W
AMC 424159	DAS-183	20131791694				SEC17-T12S-R05W
AMC 424160	DAS-184	20131791695				SEC17-T12S-R05W
AMC 424161	DAS-185	20131791696				SEC17-T12S-R05W
AMC 424162	DAS-186	20131791697				SEC17-T12S-R05W
AMC 424163	DAS-187	20131791698				SEC17-T12S-R05W
AMC 424164	DAS-188	20131791699				SEC17-T12S-R05W
AMC 424165	DAS-189	20131791700				SEC17-T12S-R05W
AMC 424166	DAS-190	20131791701				SEC17-T12S-R05W
AMC 424167	DAS-191	20131791702				SEC01-T12S-R06W
AMC 424168	DAS-192	20131791703				SEC01-T12S-R06W
AMC 424169	DAS-193	20131791704				SEC01-T12S-R06W
AMC 424170	DAS-194	20131791705				SEC01-T12S-R06W
AMC 424171	DAS-195	20131791706				SEC01-T12S-R06W
AMC 424172	DAS-196	20131791707				SEC01-T12S-R06W

Date: 3/2/2015

PHOENIX, ARIZONA

Page 18

2015 JUL - 8 A 10:48

RECEIVED
BLM AZ STATE OFFICE

EXHIBIT A

County: Pima

State: AZ

BLM Serial #	Claim Name	Original Recording		Amended Recording		Location
		Recording #	Page #	Recording #	Page #	
AMC 424173	DAS-197	20131791708				SEC01-T12S-R06W
AMC 424174	DAS-198	20131791709				SEC01-T12S-R06W
AMC 424175	DAS-199	20131791710				SEC01-T12S-R06W
AMC 424176	DAS-200	20131791711				SEC01-T12S-R06W
AMC 424177	DAS-201	20131791712				SEC01-T12S-R06W
AMC 424178	DAS-202	20131791713				SEC01-T12S-R06W
AMC 424179	DAS-203	20131791714				SEC01-T12S-R06W
AMC 424180	DAS-204	20131791715				SEC01-T12S-R06W
AMC 424181	DAS-205	20131791716				SEC01-T12S-R06W
AMC 424182	DAS-206	20131791717				SEC01-T12S-R06W
AMC 424183	DAS-207	20131791718				SEC01-T12S-R06W
AMC 424184	DAS-208	20131791719				SEC01-T12S-R06W
AMC 424185	DAS-209	20131791720				SEC01-T12S-R06W
AMC 424186	DAS-210	20131791721				SEC01-T12S-R06W
AMC 424187	DAS-211	20131791722				SEC01-T12S-R06W
AMC 424188	DAS-212	20131791723				SEC01-T12S-R06W
AMC 424189	DAS-213	20131791724				SEC01-T12S-R06W
AMC 424190	DAS-214	20131791725				SEC01-T12S-R06W
AMC 424191	DAS-215	20131791726				SEC01-T12S-R06W
AMC 424192	DAS-216	20131791727				SEC01-T12S-R06W
AMC 424193	DAS-217	20131791728				SEC01-T12S-R06W
AMC 424194	DAS-218	20131791729				SEC01-T12S-R06W
AMC 424195	DAS-219	20131791730				SEC01-T12S-R06W
AMC 424196	DAS-220	20131791731				SEC01-T12S-R06W
AMC 424197	DAS-221	20131791732				SEC01-T12S-R06W
AMC 424198	DAS-222	20131791733				SEC01-T12S-R06W
AMC 424199	DAS-223	20131791734				SEC01-T12S-R06W
AMC 424200	DAS-224	20131791735				SEC01-T12S-R06W
AMC 424201	DAS-225	20131791736				SEC01-T12S-R06W
AMC 424202	DAS-226	20131791737				SEC01-T12S-R06W
AMC 424203	DAS-227	20131791738				SEC01-T12S-R06W
AMC 424204	DAS-228	20131791739				SEC01-T12S-R06W
AMC 424205	DAS-229	20131791740				SEC01-T12S-R06W
AMC 424206	DAS-230	20131791741				SEC01-T12S-R06W
AMC 424207	DAS-231	20131791742				SEC01-T12S-R06W
AMC 424208	DAS-232	20131791743				SEC01-T12S-R06W
AMC 424209	DAS-233	20131791744				SEC01-T12S-R06W
AMC 424210	DAS-234	20131791745				SEC01-T12S-R06W

Date: 3/2/2015

PHOENIX, ARIZONA

Page 19

2015 JUL - 8 10:48

RECEIVED
PIMA STATE OFFICE

EXHIBIT A

County: Pima

State: AZ

Original Recording

Amended Recording

<u>BLM Serial #</u>	<u>Claim Name</u>	<u>Recording #</u>	<u>Page #</u>	<u>Recording #</u>	<u>Page #</u>	<u>Location</u>
AMC 424211	DAS-235	20131791746				SEC01-T12S-R06W
AMC 424212	DAS-236	20131791747				SEC01-T12S-R06W
AMC 424213	DAS-237	20131791748				SEC01-T12S-R06W
AMC 424214	DAS-238	20131791749				SEC01-T12S-R06W
AMC 424215	DAS-239	20131791750				SEC11-T12S-R06W
AMC 424216	DAS-240	20131791751				SEC11-T12S-R06W
AMC 424217	DAS-241	20131791752				SEC11-T12S-R06W
AMC 424218	DAS-242	20131791753				SEC11-T12S-R06W
AMC 424219	DAS-243	20131791754				SEC11-T12S-R06W
AMC 424220	DAS-244	20131791755				SEC11-T12S-R06W
AMC 424221	DAS-245	20131791756				SEC11-T12S-R06W
AMC 424222	DAS-246	20131791757				SEC12-T12S-R06W
AMC 424223	DAS-247	20131791758				SEC12-T12S-R06W
AMC 424224	DAS-248	20131791759				SEC12-T12S-R06W
AMC 424225	DAS-249	20131791760				SEC12-T12S-R06W
AMC 424226	DAS-250	20131791761				SEC12-T12S-R06W
AMC 424227	DAS-251	20131791762				SEC12-T12S-R06W
AMC 424228	DAS-252	20131791763				SEC12-T12S-R06W
AMC 424229	DAS-253	20131791764				SEC12-T12S-R06W
AMC 424230	DAS-254	20131791765				SEC12-T12S-R06W
AMC 424231	DAS-255	20131791766				SEC12-T12S-R06W
AMC 424232	DAS-256	20131791767				SEC12-T12S-R06W
AMC 424233	DAS-257	20131791768				SEC12-T12S-R06W
AMC 424234	DAS-258	20131791769				SEC11-T12S-R06W
AMC 424235	DAS-259	20131791770				SEC11-T12S-R06W
AMC 424236	DAS-260	20131791771				SEC11-T12S-R06W
AMC 424237	DAS-261	20131791772				SEC11-T12S-R06W
AMC 424238	DAS-262	20131791773				SEC11-T12S-R06W
AMC 424239	DAS-263	20131791774				SEC11-T12S-R06W
AMC 424240	DAS-264	20131791775				SEC11-T12S-R06W
AMC 424241	DAS-265	20131791776				SEC11-T12S-R06W
AMC 424242	DAS-266	20131791777				SEC11-T12S-R06W
AMC 424243	DAS-267	20131791778				SEC11-T12S-R06W
AMC 424244	DAS-268	20131791779				SEC11-T12S-R06W
AMC 424245	DAS-269	20131791780				SEC11-T12S-R06W
AMC 424246	DAS-270	20131791781				SEC11-T12S-R06W
AMC 424247	DAS-271	20131791782				SEC11-T12S-R06W
AMC 424248	DAS-272	20131791783				SEC12-T12S-R06W

Date: 3/2/2015

PHOENIX, ARIZONA

Page 20

2015 JUL - 8 A 10:48

RECEIVED
PIMA AZ STATE OFFICE

EXHIBIT A

County: Pima

State: AZ

BLM Serial #	Claim Name	Original Recording		Amended Recording		Location
		Recording #	Page #	Recording #	Page #	
AMC 424249	DAS-273	20131791784				SEC12-T12S-R06W
AMC 424250	DAS-274	20131791785				SEC12-T12S-R06W
AMC 424251	DAS-275	20131791786				SEC12-T12S-R06W
AMC 424252	DAS-276	20131791787				SEC12-T12S-R06W
AMC 424253	DAS-277	20131791788				SEC12-T12S-R06W
AMC 424254	DAS-278	20131791789				SEC12-T12S-R06W
AMC 424255	DAS-279	20131791790				SEC12-T12S-R06W
AMC 424256	DAS-280	20131791791				SEC12-T12S-R06W
AMC 424257	DAS-281	20131791792				SEC12-T12S-R06W
AMC 424258	DAS-282	20131791793				SEC12-T12S-R06W
AMC 424259	DAS-283	20131791794				SEC12-T12S-R06W
AMC 424260	DAS-284	20131791795				SEC11-T12S-R06W
AMC 424261	DAS-285	20131791796				SEC11-T12S-R06W
AMC 424262	DAS-286	20131791797				SEC11-T12S-R06W
AMC 424263	DAS-287	20131791798				SEC11-T12S-R06W
AMC 424264	DAS-288	20131791799				SEC11-T12S-R06W
AMC 424265	DAS-289	20131791800				SEC11-T12S-R06W
AMC 424266	DAS-290	20131791801				SEC11-T12S-R06W
AMC 424267	DAS-291	20131791802				SEC11-T12S-R06W
AMC 424268	DAS-292	20131791803				SEC11-T12S-R06W
AMC 424269	DAS-293	20131791804				SEC11-T12S-R06W
AMC 424270	DAS-294	20131791805				SEC11-T12S-R06W
AMC 424271	DAS-295	20131791806				SEC11-T12S-R06W
AMC 424272	DAS-296	20131791807				SEC11-T12S-R06W
AMC 424273	DAS-297	20131791808				SEC11-T12S-R06W
AMC 424274	DAS-298	20131791809				SEC12-T12S-R06W
AMC 424275	DAS-299	20131791810				SEC12-T12S-R06W
AMC 424276	DAS-300	20131791811				SEC12-T12S-R06W
AMC 424277	DAS-301	20131791812				SEC12-T12S-R06W
AMC 424278	DAS-302	20131791813				SEC12-T12S-R06W
AMC 424279	DAS-303	20131791814				SEC12-T12S-R06W
AMC 424280	DAS-304	20131791815				SEC11-T12S-R06W
AMC 424281	DAS-305	20131791816				SEC11-T12S-R06W
AMC 424282	DAS-306	20131791817				SEC11-T12S-R06W
AMC 424283	DAS-307	20131791818				SEC11-T12S-R06W
AMC 424284	DAS-308	20131791819				SEC11-T12S-R06W
AMC 424285	DAS-309	20131791820				SEC11-T12S-R06W
AMC 424286	DAS-310	20131791821				SEC11-T12S-R06W

Date: 3/2/2015

Page 21

PHOENIX, ARIZONA

2015 JUL - 8 - 10:48

RECEIVED
BLM AZ STATE OFFICE

EXHIBIT A

County: Pima

State: AZ

BLM Serial #	Claim Name	Original Recording		Amended Recording		Location
		Recording #	Page #	Recording #	Page #	
AMC 424287	DAS-311	20131791822				SEC11-T12S-R06W
AMC 424288	DAS-312	20131791823				SEC11-T12S-R06W
AMC 424289	DAS-313	20131791824				SEC11-T12S-R06W
AMC 424290	DAS-314	20131791825				SEC11-T12S-R06W
AMC 424291	DAS-315	20131791826				SEC11-T12S-R06W
AMC 424292	DAS-316	20131791827				SEC11-T12S-R06W
AMC 424293	DAS-317	20131791828				SEC11-T12S-R06W
AMC 424294	DAS-318	20131791829				SEC11-T12S-R06W
AMC 425603	Darby 1111	20133500726				SEC29-T12S-R05W
AMC 425604	Darby 1112	20133500727				SEC29-T12S-R05W
AMC 425605	Darby 1113	20133500728				SEC29-T12S-R05W
AMC 425606	Darby 1114	20133500729				SEC29-T12S-R05W
AMC 425607	Darby 1115	20133500730				SEC29-T12S-R05W
AMC 425608	Darby 1116	20133500731				SEC29-T12S-R05W
AMC 425609	Darby 1117	20133500732				SEC29-T12S-R05W
AMC 425610	Darby 1118	20133500733				SEC29-T12S-R05W
AMC 425611	Darby 1119	20133500734				SEC29-T12S-R05W
AMC 425612	Darby 1120	20133500735				SEC29-T12S-R05W
AMC 425613	Darby 1121	20133500736				SEC29-T12S-R05W
AMC 425614	Darby 1122	20133500737				SEC29-T12S-R05W
AMC 425615	Darby 1123	20133500738				SEC29-T12S-R05W
AMC 425616	Darby 1124	20133500739				SEC29-T12S-R05W
AMC 425617	Darby 1125	20133500740				SEC29-T12S-R05W
AMC 425618	Darby 1137	20133500741				SEC29-T12S-R05W
AMC 425619	Darby 1138	20133500742				SEC29-T12S-R05W
AMC 425620	Darby 1139	20133500743				SEC29-T12S-R05W
AMC 425621	Darby 1140	20133500744				SEC29-T12S-R05W
AMC 425622	Darby 1141	20133500745				SEC29-T12S-R05W
AMC 425623	Darby 1142	20133500746				SEC29-T12S-R05W
AMC 425624	Darby 1143	20133500747				SEC29-T12S-R05W
AMC 425625	Darby 1144	20133500748				SEC29-T12S-R05W
AMC 425626	Darby 1145	20133500749				SEC29-T12S-R05W
AMC 425627	Darby 1146	20133500750				SEC29-T12S-R05W
AMC 425628	Darby 1147	20133500751				SEC29-T12S-R05W
AMC 425629	Darby 1148	20133500752				SEC29-T12S-R05W
AMC 425630	Darby 1149	20133500753				SEC29-T12S-R05W
AMC 425631	Darby 1150	20133500754				SEC29-T12S-R05W
AMC 425632	Darby 1151	20133500755				SEC29-T12S-R05W

Date: 3/2/2015

Page 22

PHOENIX, ARIZONA

2015 JUL - 8 A 10:48

RECEIVED
PIMA AZ STATE OFFICE

EXHIBIT A

County: Pima

State: AZ

<u>BLM Serial #</u>	<u>Claim Name</u>	<u>Original Recording</u>		<u>Amended Recording</u>		<u>Location</u>
		<u>Recording #</u>	<u>Page #</u>	<u>Recording #</u>	<u>Page #</u>	
AMC 425633	Darby 1163	20133500756				SEC29-T12S-R05W
AMC 425634	Darby 1164	20133500757				SEC29-T12S-R05W
AMC 425635	Darby 1165	20133500758				SEC29-T12S-R05W
AMC 425636	Darby 1166	20133500759				SEC29-T12S-R05W
AMC 425637	Darby 1167	20133500760				SEC29-T12S-R05W
AMC 425638	Darby 1168	20133500761				SEC29-T12S-R05W
AMC 425639	Darby 1169	20133500762				SEC29-T12S-R05W
AMC 425640	Darby 1170	20133500763				SEC29-T12S-R05W
AMC 425641	Darby 1171	20133500764				SEC29-T12S-R05W
AMC 425642	Darby 1172	20133500765				SEC29-T12S-R05W
AMC 425643	Darby 1173	20133500766				SEC29-T12S-R05W
AMC 425644	Darby 1174	20133500767				SEC29-T12S-R05W
AMC 425645	Darby 1175	20133500768				SEC29-T12S-R05W
AMC 425646	Darby 1176	20133500769				SEC29-T12S-R05W
AMC 425647	Darby 1177	20133500770				SEC29-T12S-R05W
AMC 425648	Darby 1189	20133500771				SEC29-T12S-R05W
AMC 425649	Darby 1190	20133500772				SEC29-T12S-R05W
AMC 425650	Darby 1191	20133500773				SEC29-T12S-R05W
AMC 425651	Darby 1192	20133500774				SEC29-T12S-R05W
AMC 425652	Darby 1193	20133500775				SEC29-T12S-R05W
AMC 425653	Darby 1194	20133500776				SEC29-T12S-R05W
AMC 425654	Darby 1195	20133500777				SEC29-T12S-R05W
AMC 425655	Darby 1196	20133500778				SEC29-T12S-R05W
AMC 425656	Darby 1197	20133500779				SEC29-T12S-R05W
AMC 425657	Darby 1198	20133500780				SEC29-T12S-R05W
AMC 425658	Darby 1199	20133500781				SEC29-T12S-R05W
AMC 425659	Darby 1200	20133500782				SEC29-T12S-R05W
AMC 425660	Darby 1201	20133500783				SEC29-T12S-R05W
AMC 425661	Darby 1202	20133500784				SEC29-T12S-R05W
AMC 425662	Darby 1203	20133500785				SEC29-T12S-R05W
AMC 425663	Darby 1215	20133500786				SEC20-T12S-R05W
AMC 425664	Darby 1216	20133500787				SEC20-T12S-R05W
AMC 425665	Darby 1217	20133500788				SEC20-T12S-R05W
AMC 425666	Darby 1218	20133500789				SEC20-T12S-R05W
AMC 425667	Darby 1219	20133500790				SEC20-T12S-R05W
AMC 425668	Darby 1220	20133500791				SEC20-T12S-R05W
AMC 425669	Darby 1221	20133500792				SEC20-T12S-R05W
AMC 425670	Darby 1222	20133500793				SEC20-T12S-R05W

Date: 3/2/2015

Page 23

2015 JUL - 8 A 10:48

RECEIVED
BLM AZ STATE OFFICE

PHOENIX, ARIZONA

EXHIBIT A

County: Pima

State: AZ

BLM Serial #	Claim Name	Original Recording		Amended Recording		Location
		Recording #	Page #	Recording #	Page #	
J AMC 425671	Darby 1223	20133500794				SEC20-T12S-R05W
AMC 425672	Darby 1224	20133500795				SEC20-T12S-R05W
AMC 425673	Darby 1225	20133500796				SEC20-T12S-R05W
AMC 425674	Darby 1226	20133500797				SEC20-T12S-R05W
AMC 425675	Darby 1227	20133500798				SEC20-T12S-R05W
AMC 425676	Darby 1228	20133500799				SEC20-T12S-R05W
AMC 425677	Darby 1229	20133500800				SEC20-T12S-R05W
AMC 425678	Darby 1100	20133500612				SEC30-T12S-R05W
AMC 425679	Darby 1101	20133500611				SEC30-T12S-R05W
AMC 425680	Darby 1102	20133500613				SEC30-T12S-R05W
AMC 425681	Darby 1103	20133500614				SEC30-T12S-R05W
AMC 425682	Darby 1104	20133500615				SEC30-T12S-R05W
AMC 425683	Darby 1105	20133500616				SEC30-T12S-R05W
AMC 425684	Darby 1106	20133500617				SEC30-T12S-R05W
AMC 425685	Darby 1107	20133500618				SEC30-T12S-R05W
AMC 425686	Darby 1108	20133500619				SEC30-T12S-R05W
AMC 425687	Darby 1109	20133500620				SEC30-T12S-R05W
AMC 425688	Darby 1110	20133500621				SEC30-T12S-R05W
AMC 425689	Darby 1126	20133500622				SEC30-T12S-R05W
AMC 425690	Darby 1127	20133500623				SEC30-T12S-R05W
AMC 425691	Darby 1128	20133500624				SEC30-T12S-R05W
AMC 425692	Darby 1129	20133500625				SEC30-T12S-R05W
AMC 425693	Darby 1130	20133500626				SEC30-T12S-R05W
AMC 425694	Darby 1131	20133500627				SEC30-T12S-R05W
AMC 425695	Darby 1132	20133500628				SEC30-T12S-R05W
AMC 425696	Darby 1133	20133500629				SEC30-T12S-R05W
AMC 425697	Darby 1134	20133500630				SEC30-T12S-R05W
AMC 425698	Darby 1135	20133500631				SEC30-T12S-R05W
AMC 425699	Darby 1136	20133500632				SEC30-T12S-R05W
AMC 425700	Darby 1152	20133500633				SEC30-T12S-R05W
AMC 425701	Darby 1153	20133500634				SEC30-T12S-R05W
AMC 425702	Darby 1154	20133500635				SEC30-T12S-R05W
AMC 425703	Darby 1155	20133500636				SEC30-T12S-R05W
AMC 425704	Darby 1156	20133500637				SEC30-T12S-R05W
AMC 425705	Darby 1157	20133500638				SEC30-T12S-R05W
AMC 425706	Darby 1158	20133500639				SEC30-T12S-R05W
AMC 425707	Darby 1159	20133500640				SEC30-T12S-R05W
L AMC 425708	Darby 1160	20133500641				SEC30-T12S-R05W

Date: 3/2/2015

Page 24

PHOENIX, ARIZONA

2015 JUL - 8 - 10:47

RECEIVED
PIMA AZ STATE OFFICE

EXHIBIT A

County: Pima

State: AZ

BLM Serial #	Claim Name	Original Recording		Amended Recording		Location
		Recording #	Page #	Recording #	Page #	
AMC 425709	Darby 1161	20133500642				SEC30-T12S-R05W
AMC 425710	Darby 1162	20133500643				SEC30-T12S-R05W
AMC 425711	Darby 1178	20133500644				SEC30-T12S-R05W
AMC 425712	Darby 1179	20133500645				SEC30-T12S-R05W
AMC 425713	Darby 1180	20133500646				SEC30-T12S-R05W
AMC 425714	Darby 1181	20133500647				SEC30-T12S-R05W
AMC 425715	Darby 1182	20133500648				SEC30-T12S-R05W
AMC 425716	Darby 1183	20133500649				SEC30-T12S-R05W
AMC 425717	Darby 1184	20133500650				SEC30-T12S-R05W
AMC 425718	Darby 1185	20133500651				SEC30-T12S-R05W
AMC 425719	Darby 1186	20133500652				SEC30-T12S-R05W
AMC 425720	Darby 1187	20133500653				SEC30-T12S-R05W
AMC 425721	Darby 1188	20133500654				SEC30-T12S-R05W
AMC 425722	Darby 1204	20133500655				SEC19-T12S-R05W
AMC 425723	Darby 1205	20133500656				SEC19-T12S-R05W
AMC 425724	Darby 1206	20133500657				SEC19-T12S-R05W
AMC 425725	Darby 1207	20133500658				SEC19-T12S-R05W
AMC 425726	Darby 1208	20133500659				SEC19-T12S-R05W
AMC 425727	Darby 1209	20133500660				SEC19-T12S-R05W
AMC 425728	Darby 1210	20133500661				SEC19-T12S-R05W
AMC 425729	Darby 1211	20133500662				SEC19-T12S-R05W
AMC 425730	Darby 1212	20133500663				SEC19-T12S-R05W
AMC 425731	Darby 1213	20133500664				SEC19-T12S-R05W
AMC 425732	Darby 1214	20133500665				SEC19-T12S-R05W
AMC 425733	Darby 1230	20133500666				SEC19-T12S-R05W
AMC 425734	Darby 1231	20133500667				SEC19-T12S-R05W
AMC 425735	Darby 1232	20133500668				SEC19-T12S-R05W
AMC 425736	Darby 1233	20133500669				SEC19-T12S-R05W
AMC 425737	Darby 1234	20133500670				SEC19-T12S-R05W
AMC 425738	Darby 1235	20133500671				SEC19-T12S-R05W
AMC 425739	Darby 1236	20133500672				SEC19-T12S-R05W
AMC 425740	Darby 1237	20133500673				SEC19-T12S-R05W
AMC 425741	Darby 1238	20133500674				SEC19-T12S-R05W
AMC 425742	Darby 1239	20133500675				SEC19-T12S-R05W
AMC 425743	Darby 1240	20133500676				SEC19-T12S-R05W
AMC 425744	Darby 1256	20133500677				SEC19-T12S-R05W
AMC 425745	Darby 1257	20133500678				SEC19-T12S-R05W
AMC 425746	Darby 1258	20133500679				SEC19-T12S-R05W

Date: 3/2/2015

Page 25

RECEIVED
 TLM AZ STATE OFFICE
 2015 JUL - 8 A 10:47
 PHOENIX, ARIZONA

EXHIBIT A

County: Pima

State: AZ

BLM Serial #	Claim Name	Original Recording		Amended Recording		Location
		Recording #	Page #	Recording #	Page #	
J AMC 425747	Darby 1259	20133500680				SEC19-T12S-R05W
AMC 425748	Darby 1260	20133500681				SEC19-T12S-R05W
AMC 425749	Darby 1261	20133500682				SEC19-T12S-R05W
AMC 425750	Darby 1262	20133500683				SEC19-T12S-R05W
AMC 425751	Darby 1263	20133500684				SEC19-T12S-R05W
AMC 425752	Darby 1264	20133500685				SEC19-T12S-R05W
AMC 425753	Darby 1265	20133500686				SEC19-T12S-R05W
AMC 425754	Darby 1266	20133500687				SEC19-T12S-R05W
AMC 425755	Darby 1282	20133500688				SEC19-T12S-R05W
AMC 425756	Darby 1283	20133500689				SEC19-T12S-R05W
AMC 425757	Darby 1284	20133500690				SEC19-T12S-R05W
AMC 425758	Darby 1285	20133500691				SEC19-T12S-R05W
AMC 425759	Darby 1286	20133500692				SEC19-T12S-R05W
AMC 425760	Darby 1287	20133500693				SEC19-T12S-R05W
AMC 425761	Darby 1288	20133500694				SEC19-T12S-R05W
AMC 425762	Darby 1289	20133500695				SEC19-T12S-R05W
AMC 425763	Darby 1290	20133500696				SEC19-T12S-R05W
AMC 425764	Darby 1291	20133500697				SEC19-T12S-R05W
AMC 425765	Darby 1292	20133500698				SEC19-T12S-R05W
AMC 425766	Darby 1308	20133500699				SEC19-T12S-R05W
AMC 425767	Darby 1309	20133500700				SEC19-T12S-R05W
AMC 425768	Darby 1310	20133500701				SEC19-T12S-R05W
AMC 425769	Darby 1311	20133500702				SEC19-T12S-R05W
AMC 425770	Darby 1312	20133500703				SEC19-T12S-R05W
AMC 425771	Darby 1313	20133500704				SEC19-T12S-R05W
AMC 425772	Darby 1314	20133500705				SEC19-T12S-R05W
AMC 425773	Darby 1315	20133500706				SEC19-T12S-R05W
AMC 425774	Darby 1316	20133500707				SEC19-T12S-R05W
AMC 425775	Darby 1317	20133500708				SEC19-T12S-R05W
AMC 425776	Darby 1318	20133500709				SEC19-T12S-R05W
AMC 425777	Darby 1334	20133500710				SEC19-T12S-R05W
AMC 425778	Darby 1335	20133500711				SEC19-T12S-R05W
AMC 425779	Darby 1336	20133500712				SEC19-T12S-R05W
AMC 425780	Darby 1337	20133500713				SEC19-T12S-R05W
AMC 425781	Darby 1338	20133500714				SEC19-T12S-R05W
AMC 425782	Darby 1339	20133500716				SEC19-T12S-R05W
AMC 425783	Darby 1340	20133500715				SEC19-T12S-R05W
L AMC 425784	Darby 1341	20133500717				SEC19-T12S-R05W

Date: 3/2/2015

PHOENIX, ARIZONA

Page 26

2015 JUL - 8 A 10: 47

RECEIVED
BLM AZ STATE OFFICE

EXHIBIT A

County: Pima

State: AZ

BLM Serial #	Claim Name	Original Recording		Amended Recording		Location
		Recording #	Page #	Recording #	Page #	
AMC 425785	Darby 1357	20133500718				SEC19-T12S-R05W
AMC 425786	Darby 1358	20133500719				SEC19-T12S-R05W
AMC 425787	Darby 1359	20133500720				SEC19-T12S-R05W
AMC 425788	Darby 1360	20133500721				SEC19-T12S-R05W
AMC 425789	Darby 1361	20133500722				SEC19-T12S-R05W
AMC 425790	Darby 1362	20133500723				SEC19-T12S-R05W
AMC 425791	Darby 1363	20133500724				SEC19-T12S-R05W
AMC 425792	Darby 1364	20133500725				SEC19-T12S-R05W
AMC 425793	Darby 1241	20133500801				SEC20-T12S-R05W
AMC 425794	Darby 1242	20133500802				SEC20-T12S-R05W
AMC 425795	Darby 1243	20133500803				SEC20-T12S-R05W
AMC 425796	Darby 1244	20133500804				SEC20-T12S-R05W
AMC 425797	Darby 1245	20133500805				SEC20-T12S-R05W
AMC 425798	Darby 1246	20133500806				SEC20-T12S-R05W
AMC 425799	Darby 1247	20133500807				SEC20-T12S-R05W
AMC 425800	Darby 1248	20133500808				SEC20-T12S-R05W
AMC 425801	Darby 1249	20133500809				SEC20-T12S-R05W
AMC 425802	Darby 1250	20133500810				SEC20-T12S-R05W
AMC 425803	Darby 1251	20133500811				SEC20-T12S-R05W
AMC 425804	Darby 1252	20133500812				SEC20-T12S-R05W
AMC 425805	Darby 1253	20133500813				SEC20-T12S-R05W
AMC 425806	Darby 1254	20133500814				SEC20-T12S-R05W
AMC 425807	Darby 1255	20133500815				SEC20-T12S-R05W
AMC 425808	Darby 1267	20133500816				SEC20-T12S-R05W
AMC 425809	Darby 1268	20133500817				SEC20-T12S-R05W
AMC 425810	Darby 1269	20133500818				SEC20-T12S-R05W
AMC 425811	Darby 1270	20133500819				SEC20-T12S-R05W
AMC 425812	Darby 1271	20133500820				SEC20-T12S-R05W
AMC 425813	Darby 1272	20133500821				SEC20-T12S-R05W
AMC 425814	Darby 1273	20133500822				SEC20-T12S-R05W
AMC 425815	Darby 1274	20133500823				SEC20-T12S-R05W
AMC 425816	Darby 1275	20133500824				SEC20-T12S-R05W
AMC 425817	Darby 1276	20133500825				SEC20-T12S-R05W
AMC 425818	Darby 1277	20133500826				SEC20-T12S-R05W
AMC 425819	Darby 1278	20133500827				SEC20-T12S-R05W
AMC 425820	Darby 1279	20133500828				SEC20-T12S-R05W
AMC 425821	Darby 1280	20133500829				SEC20-T12S-R05W
AMC 425822	Darby 1281	20133500830				SEC20-T12S-R05W

Date: 3/2/2015

Page 27

PHOENIX, ARIZONA

2015 JUL - 8 A 10: 47

RECEIVED
BLM AZ STATE OFFICE

EXHIBIT A

County: Pima

State: AZ

BLM Serial #	Claim Name	Original Recording		Amended Recording		Location
		Recording #	Page #	Recording #	Page #	
AMC 425823	Darby 1293	20133500831				SEC20-T12S-R05W
AMC 425824	Darby 1294	20133500832				SEC20-T12S-R05W
AMC 425825	Darby 1295	20133500833				SEC20-T12S-R05W
AMC 425826	Darby 1296	20133500834				SEC20-T12S-R05W
AMC 425827	Darby 1297	20133500835				SEC20-T12S-R05W
AMC 425828	Darby 1298	20133500836				SEC20-T12S-R05W
AMC 425829	Darby 1299	20133500837				SEC20-T12S-R05W
AMC 425830	Darby 1300	20133500838				SEC20-T12S-R05W
AMC 425831	Darby 1301	20133500839				SEC20-T12S-R05W
AMC 425832	Darby 1302	20133500840				SEC20-T12S-R05W
AMC 425833	Darby 1303	20133500841				SEC20-T12S-R05W
AMC 425834	Darby 1304	20133500842				SEC20-T12S-R05W
AMC 425835	Darby 1305	20133500843				SEC20-T12S-R05W
AMC 425836	Darby 1306	20133500844				SEC20-T12S-R05W
AMC 425837	Darby 1307	20133500845				SEC20-T12S-R05W
AMC 425838	Darby 1319	20133500846				SEC20-T12S-R05W
AMC 425839	Darby 1320	20133500847				SEC20-T12S-R05W
AMC 425840	Darby 1321	20133500848				SEC20-T12S-R05W
AMC 425841	Darby 1322	20133500849				SEC20-T12S-R05W
AMC 425842	Darby 1323	20133500850				SEC20-T12S-R05W
AMC 425843	Darby 1324	20133500851				SEC20-T12S-R05W
AMC 425844	Darby 1325	20133500852				SEC20-T12S-R05W
AMC 425845	Darby 1326	20133500853				SEC20-T12S-R05W
AMC 425846	Darby 1327	20133500854				SEC20-T12S-R05W
AMC 425847	Darby 1328	20133500855				SEC20-T12S-R05W
AMC 425848	Darby 1329	20133500856				SEC20-T12S-R05W
AMC 425849	Darby 1330	20133500857				SEC20-T12S-R05W
AMC 425850	Darby 1331	20133500858				SEC20-T12S-R05W
AMC 425851	Darby 1332	20133500859				SEC20-T12S-R05W
AMC 425852	Darby 1333	20133500860				SEC20-T12S-R05W
AMC 425853	Darby 1342	20133500861				SEC20-T12S-R05W
AMC 425854	Darby 1343	20133500862				SEC20-T12S-R05W
AMC 425855	Darby 1344	20133500863				SEC20-T12S-R05W
AMC 425856	Darby 1345	20133500864				SEC20-T12S-R05W
AMC 425857	Darby 1346	20133500865				SEC20-T12S-R05W
AMC 425858	Darby 1347	20133500866				SEC20-T12S-R05W
AMC 425859	Darby 1348	20133500867				SEC20-T12S-R05W
AMC 425860	Darby 1349	20133500868				SEC20-T12S-R05W

Date: 3/2/2015

Page 28

2015 JUL - 8 A 10:46

RECEIVED
PIMA AZ STATE OFFICE

PHOENIX, ARIZONA

EXHIBIT A

County: Pima

State: AZ

BLM Serial #	Claim Name	Original Recording		Amended Recording		Location
		Recording #	Page #	Recording #	Page #	
AMC 425861	Darby 1350	20133500869				SEC20-T12S-R05W
AMC 425862	Darby 1351	20133500870				SEC20-T12S-R05W
AMC 425863	Darby 1352	20133500871				SEC20-T12S-R05W
AMC 425864	Darby 1353	20133500872				SEC20-T12S-R05W
AMC 425865	Darby 1354	20133500873				SEC20-T12S-R05W
AMC 425866	Darby 1355	20133500874				SEC20-T12S-R05W
AMC 425867	Darby 1356	20133500875				SEC20-T12S-R05W
AMC 425868	Darby 1365	20133500876				SEC20-T12S-R05W
AMC 425869	Darby 1366	20133500877				SEC20-T12S-R05W
AMC 425870	Darby 1367	20133500878				SEC20-T12S-R05W
AMC 425871	Darby 1368	20133500879				SEC20-T12S-R05W
AMC 425872	Darby 1369	20133500880				SEC20-T12S-R05W
AMC 425873	Darby 1370	20133500881				SEC20-T12S-R05W
AMC 425874	Darby 1371	20133500882				SEC20-T12S-R05W
AMC 425875	Darby 1372	20133500883				SEC20-T12S-R05W
AMC 425876	Darby 1373	20133500884				SEC20-T12S-R05W
AMC 425877	Darby 1374	20133500885				SEC20-T12S-R05W
AMC 425878	Darby 1375	20133500886				SEC20-T12S-R05W
AMC 425879	Darby 1376	20133500887				SEC20-T12S-R05W
AMC 425880	Darby 1377	20133500888				SEC20-T12S-R05W
AMC 425881	Darby 1378	20133500889				SEC20-T12S-R05W
AMC 425882	Darby 1379	20133500890				SEC20-T12S-R05W
AMC 425883	Darby 1380	20133500891				SEC20-T12S-R05W
AMC 425884	Darby 1381	20133500892				SEC20-T12S-R05W
AMC 425885	Darby 1382	20133500893				SEC20-T12S-R05W
AMC 425886	Darby 1383	20133500894				SEC20-T12S-R05W
AMC 425887	Darby 1384	20133500895				SEC20-T12S-R05W
AMC 425888	Darby 1385	20133500896				SEC20-T12S-R05W
AMC 425889	Darby 1386	20133500897				SEC20-T12S-R05W
AMC 425890	Darby 1387	20133500898				SEC20-T12S-R05W
AMC 425891	Darby 1388	20133500899				SEC20-T12S-R05W
AMC 425892	Darby 1389	20133500900				SEC20-T12S-R05W
AMC 425893	Darby 1390	20133500901				SEC20-T12S-R05W
AMC 425894	Darby 1391	20133500902				SEC20-T12S-R05W
AMC 425895	Darby 1392	20133500903				SEC20-T12S-R05W
AMC 425896	Darby 1393	20133500904				SEC20-T12S-R05W
AMC 425897	Darby 1394	20133500905				SEC20-T12S-R05W
AMC 425898	Darby 1395	20133500906				SEC20-T12S-R05W

Date: 3/2/2015

Page 29

PHOENIX, ARIZONA

2015 JUL - 8 - 10:49

RECEIVED
PLM AZ STATE OFFICE

EXHIBIT A

County: Pima

State: AZ

<u>BLM Serial #</u>	<u>Claim Name</u>	<u>Original Recording</u>		<u>Amended Recording</u>		<u>Location</u>
		<u>Recording #</u>	<u>Page #</u>	<u>Recording #</u>	<u>Page #</u>	
AMC 425899	Darby 1396	20133500907				SEC20-T12S-R05W
AMC 425900	Darby 1397	20133500908				SEC20-T12S-R05W
AMC 425901	Darby 1398	20133500909				SEC20-T12S-R05W
AMC 425902	Darby 1399	20133500910				SEC20-T12S-R05W
AMC 425903	Darby 1400	20133500911				SEC20-T12S-R05W
AMC 425904	Darby 1401	20133500912				SEC20-T12S-R05W
AMC 425905	Darby 1402	20133500913				SEC20-T12S-R05W
AMC 425906	Darby 1403	20133500914				SEC20-T12S-R05W
AMC 425907	Darby 1404	20133500915				SEC20-T12S-R05W
AMC 425908	Darby 1405	20133500916				SEC20-T12S-R05W
AMC 425909	Darby 1406	20133500917				SEC20-T12S-R05W
AMC 425910	Darby 1407	20133500918				SEC20-T12S-R05W
AMC 425911	Darby 1408	20133500919				SEC20-T12S-R05W
AMC 425912	Darby 1409	20133500920				SEC20-T12S-R05W
AMC 425913	Darby 1410	20133500921				SEC20-T12S-R05W
AMC 425914	Darby 1411	20133500922				SEC20-T12S-R05W
AMC 425915	Darby 1412	20133500923				SEC20-T12S-R05W
AMC 425916	Darby 1413	20133500924				SEC20-T12S-R05W
AMC 425917	Darby 1414	20133500925				SEC20-T12S-R05W
AMC 425918	Darby 1415	20133500926				SEC20-T12S-R05W
AMC 428474	AJO-101	20141830338				SEC11-T12S-R06W
AMC 428475	AJO-102	20141830339				SEC11-T12S-R06W
AMC 428476	AJO-103	20141830340				SEC11-T12S-R06W
AMC 428477	AJO-104	20141830341				SEC11-T12S-R06W
AMC 428478	AJO-105	20141830342				SEC11-T12S-R06W
AMC 428479	AJO-106	20141830343				SEC11-T12S-R06W
AMC 428480	AJO-107	20141830344				SEC11-T12S-R06W
AMC 428481	AJO-108	20141830345				SEC11-T12S-R06W
AMC 428482	AJO-109	20141830346				SEC11-T12S-R06W
AMC 428483	AJO-110	20141830347				SEC11-T12S-R06W
AMC 428484	AJO-111	20141830348				SEC11-T12S-R06W
AMC 428485	AJO-112	20141830349				SEC11-T12S-R06W
AMC 428486	AJO-113	20141830350				SEC11-T12S-R06W
AMC 428487	AJO-114	20141830351				SEC11-T12S-R06W
AMC 428488	AJO-115	20141830352				SEC11-T12S-R06W
AMC 428489	AJO-116	20141830353				SEC11-T12S-R06W
AMC 428490	AJO-117	20141830354				SEC11-T12S-R06W
AMC 428491	AJO-118	20141830355				SEC11-T12S-R06W

Date: 3/2/2015

Page 30

PHOENIX, ARIZONA

2015 JUL - 8 A 10:46

RECEIVED
BLM AZ STATE OFFICE

EXHIBIT A

County: Pima

State: AZ

BLM Serial #	Claim Name	Original Recording		Amended Recording		Location
		Recording #	Page #	Recording #	Page #	
AMC 428492	AJO-119	20141830356				SEC11-T12S-R06W
AMC 428493	AJO-120	20141830357				SEC11-T12S-R06W
AMC 428494	AJO-121	20141830358				SEC11-T12S-R06W
AMC 428495	AJO-122	20141830359				SEC11-T12S-R06W
AMC 428496	AJO-123	20141830360				SEC11-T12S-R06W
AMC 428497	AJO-124	20141830361				SEC11-T12S-R06W
AMC 428498	AJO-125	20141830362				SEC11-T12S-R06W
AMC 428499	AJO-126	20141830363				SEC11-T12S-R06W
AMC 428500	AJO-127	20141830364				SEC11-T12S-R06W
AMC 428501	AJO-128	20141830365				SEC11-T12S-R06W
AMC 428502	AJO-129	20141830366				SEC11-T12S-R06W
AMC 428503	AJO-130	20141830367				SEC11-T12S-R06W
AMC 428504	AJO-131	20141830368				SEC11-T12S-R06W
AMC 428505	AJO-132	20141830369				SEC11-T12S-R06W
AMC 428506	AJO-133	20141830370				SEC11-T12S-R06W
AMC 428507	AJO-134	20141830371				SEC11-T12S-R06W
AMC 428508	AJO-135	20141830372				SEC11-T12S-R06W
AMC 428509	AJO-136	20141830373				SEC11-T12S-R06W
AMC 428510	AJO-137	20141830374				SEC11-T12S-R06W
AMC 428511	AJO-138	20141830375				SEC11-T12S-R06W
AMC 428512	AJO-139	20141830376				SEC11-T12S-R06W
AMC 428513	AJO-140	20141830377				SEC11-T12S-R06W
AMC 428514	AJO-141	20141830378				SEC11-T12S-R06W
AMC 428515	AJO-142	20141830379				SEC11-T12S-R06W
AMC 428516	AJO-143	20141830380				SEC11-T12S-R06W
AMC 428517	AJO-144	20141830381				SEC11-T12S-R06W
AMC 428518	AJO-145	20141830382				SEC11-T12S-R06W
AMC 428519	AJO-146	20141830383				SEC11-T12S-R06W
AMC 428520	AJO-147	20141830384				SEC11-T12S-R06W
AMC 428521	AJO-148	20141830385				SEC11-T12S-R06W
AMC 428522	AJO-149	20141830386				SEC11-T12S-R06W
AMC 428523	AJO-150	20141830387				SEC11-T12S-R06W
AMC 428524	AJO-151	20141830388				SEC11-T12S-R06W
AMC 428525	AJO-152	20141830389				SEC11-T12S-R06W
AMC 428526	AJO-153	20141830390				SEC11-T12S-R06W
AMC 428527	AJO-154	20141830391				SEC11-T12S-R06W
AMC 428528	AJO-155	20141830392				SEC11-T12S-R06W
AMC 428529	AJO-156	20141830393				SEC11-T12S-R06W

Date: 3/2/2015

Page 31

PHOENIX, ARIZONA

2015 JUL - 8 A 10:49

RECEIVED
BLM AZ STATE OFFICE

EXHIBIT A

County: Pima

State: AZ

BLM Serial #	Claim Name	Original Recording		Amended Recording		Location
		Recording #	Page #	Recording #	Page #	
AMC 428530	AJO-157	20141830394				SEC11-T12S-R06W
AMC 428531	AJO-158	20141830395				SEC11-T12S-R06W
AMC 428532	AJO-159	20141830396				SEC11-T12S-R06W
AMC 428533	AJO-160	20141830397				SEC11-T12S-R06W
AMC 428534	AJO-161	20141830398				SEC11-T12S-R06W
AMC 428535	AJO-162	20141830399				SEC11-T12S-R06W
AMC 428536	AJO-163	20141830400				SEC11-T12S-R06W
AMC 428537	AJO-164	20141830401				SEC17-T12S-R05W
AMC 428538	AJO-165	20141830402				SEC17-T12S-R05W
AMC 428539	AJO-166	20141830403				SEC30-T12S-R05W
AMC 428540	AJO-167	20141830404				SEC30-T12S-R05W
AMC 428541	AJO-168	20141830405				SEC30-T12S-R05W
AMC 428542	AJO-169	20141830406				SEC30-T12S-R05W
AMC 428543	AJO-170	20141830407				SEC30-T12S-R05W
AMC 428544	AJO-171	20141830408				SEC30-T12S-R05W
AMC 428545	AJO-172	20141830409				SEC30-T12S-R05W
AMC 428546	AJO-173	20141830410				SEC30-T12S-R05W
AMC 428547	AJO-174	20141830411				SEC30-T12S-R05W
AMC 428548	AJO-175	20141830412				SEC30-T12S-R05W
AMC 428549	AJO-176	20141830413				SEC30-T12S-R05W
AMC 428550	AJO-177	20141830414				SEC30-T12S-R05W
AMC 428551	AJO-178	20141830415				SEC30-T12S-R05W
AMC 428552	AJO-179	20141830416				SEC30-T12S-R05W
AMC 428553	AJO-180	20141830417				SEC30-T12S-R05W
AMC 428554	AJO-181	20141830418				SEC36-T12S-R06W
AMC 428555	AJO-182	20141830419				SEC36-T12S-R06W
AMC 428556	AJO-183	20141830420				SEC35-T12S-R06W
AMC 428557	AJO-184	20141830421				SEC35-T12S-R06W
AMC 428558	AJO-185	20141830422				SEC35-T12S-R06W
AMC 428559	AJO-186	20141830423				SEC35-T12S-R06W
AMC 428560	AJO-187	20141830424				SEC35-T12S-R06W
AMC 428561	AJO-188	20141830425				SEC35-T12S-R06W
AMC 428562	AJO-189	20141830426				SEC35-T12S-R06W
AMC 428563	AJO-190	20141830427				SEC35-T12S-R06W
AMC 428564	AJO-191	20141830428				SEC35-T12S-R06W
AMC 428565	AJO-192	20141830429				SEC35-T12S-R06W
AMC 428566	AJO-193	20141830430				SEC35-T12S-R06W
AMC 428567	AJO-194	20141830431				SEC35-T12S-R06W

Date: 3/2/2015

Page 32

PHOENIX, ARIZONA
 RECEIVED
 BLM AZ STATE OFFICE
 2015 JUL - 8 10:45

EXHIBIT A

County: Pima

State: AZ

BLM Serial #

Claim Name

Original Recording

Amended Recording

Recording #

Page #

Recording #

Page #

Location

✓ AMC 428568

AJO-195

20141830432

SEC35-T12S-R06W

No. Of Claims

1217

PHOENIX, ARIZONA

2015 JUL - 8 - 10:45

RECEIVED
BLM AZ STATE OFFICE

Date: 3/2/2015

Page 33

United States Department of the Interior
Bureau of Land Management
 LANDS/RECREATION & PLANNING
 ONE N CENTRAL AVE
 PHOENIX, AZ 85004 -2203
 Phone: 602-417-9200

Receipt

No: 3337846

Transaction #: 3435417	
Date of Transaction: 07/08/2015	
CUSTOMER:	
FREEPORT MINERALS CORPORATION 333 N CENTRAL AVE 24TH FL PHOENIX,AZ 85004 US	

LINE #	QTY	DESCRIPTION	REMARKS	UNIT PRICE	TOTAL
1	1.00	LOCATABLE MINERALS / MINING CLAIMS- NOT NEW-UNADJUD,ONE AUTH NO. ONLY / MINING CLAIM MONEY RECEIVED CASES: AMC41648/\$188635.00	2016 MAINT (1217)	- n/a -	188635.00
TOTAL:					\$188,635.00

PAYMENT INFORMATION			
1	AMOUNT:	188635.00	POSTMARKED: N/A
	TYPE:	CHECK	RECEIVED: 07/08/2015
	CHECK NO:	0000841958	
	NAME:	FREEPORT MINERALS CORPORATION 333 N CENTRAL AVE 24TH FL PHOENIX AZ 85004 US	

REMARKS

This receipt was generated by the automated BLM Collections and Billing System and is a paper representation of a portion of the official electronic record contained therein.

ENTERED
 JUL 10 2015
 BY: *Ram*

AMC 41648
 67991
 180088
 332760
 346820
 349241
 423777
 425603

July 15, 2014

After recording, return to:
 Freeport Minerals Corporation
 Attn: C. Loder
 333 North Central Avenue
 Phoenix, AZ 85004

Bureau of Land Management
 Arizona State Office
 One North Central Avenue
 Phoenix, AZ 85004

NO. OF CLAIMS 1122
 AMOUNT 173910.
 RECEIPT NO. 3079971
 INIT. SO
 BLM-ASO


2014

NOTICE OF INTENT TO HOLD MINING CLAIMS AND PAYMENT OF BLM MAINTENANCE FEE

Re: Payment of Annual Claim Maintenance Fee

Dear Sir or Madam:

This will serve as notice that Freeport Minerals Corporation, formerly known as Freeport-McMoRan Corporation, whose address for purposes of this filing is Land and Water Department, 333 North Central Ave., 24th Floor, Phoenix, Arizona 85004, intends to hold the mining claims and/or mill sites described on Exhibit A attached hereto for the assessment year ending at 12 o'clock, noon, on September 1, 2015 by payment of the annual maintenance fee of \$155 per claim or site. Payment of such amount is made herewith for such assessment year for each of the claims and sites, the name, and BLM serial number with the book and page or index number of recording of the location notice in the official records of Pima County, Arizona, of which, is set forth on Exhibit A attached hereto and by this reference incorporated herein.



 Carolyn Loder for
 Freeport Minerals Corporation.


State of Arizona)
) ss.
 County of Maricopa)

RECEIVED
 DLM AZ STATE OFFICE
 2014 JUL 18 A 9:45
 PHOENIX, ARIZONA

The foregoing instrument was acknowledged before me on July 15th, 2014, by Carolyn Loder, on behalf of Freeport Minerals Corporation, formerly known as Freeport-McMoRan Corporation

(Seal)


STEPHANIE D. TURTON
 Notary Public - State of Arizona
 MARICOPA COUNTY
 My Commission Expires Nov. 18, 2015


 Notary Public
 My commission expires: 11-18-2015

ENTERED
JUL 21 2014
 BY: RAM

EXHIBIT A

County: Pima

State: AZ

BLM Serial #	Claim Name	Original Recording		Amended Recording		Location
		Recording #	Page #	Recording #	Page #	
✓ AMC 041648	Phila	YY	627			SEC28-T12S-R06W
AMC 041649	Phila No. 1	ZZ	139			SEC28-T12S-R06W
AMC 041650	Phila No. 2	ZZ	140			SEC28-T12S-R06W
AMC 041651	Alfred No. 2	WW	514	YY	547	SEC28-T12S-R06W
AMC 041652	White Apex	WW	516	YY	550	SEC28-T12S-R06W
AMC 041653	Daisy	WW	512	YY	553	SEC28-T12S-R06W
AMC 041654	Daisy No. 1	WW	513	YY	554	SEC28-T12S-R06W
AMC 041655	Copper No. 1	XX	595	YY	551	SEC27-T12S-R06W
AMC 041656	New Copper No. 2	371	243			SEC28-T12S-R06W
AMC 041657	Last Wedge	XX	598	521	231	SEC27-T12S-R06W
AMC 041658	Fracture	LLL	289	518	124	SEC27-T12S-R06W
— AMC 041659	Fracture No. 1	LLL	365			SEC27-T12S-R06W
— AMC 067991	Copper Ridge #6	SS	587			SEC35-T12S-R06W
AMC 067992	Copper Ridge #7	SS	588			SEC35-T12S-R06W
AMC 067993	Copper Ridge #9	SS	595			SEC36-T12S-R06W
— AMC 067994	Copper Ridge #11	SS	585			SEC35-T12S-R06W
— AMC 180090	MARGIE 3	6808	600			SEC25-T12S-R06W
— AMC 180096	MARGIE 9	6808	612			SEC25-T12S-R06W
AMC 180097	MARGIE 10	6808	614			SEC25-T12S-R06W
AMC 180098	MARGIE 11	6808	616			SEC25-T12S-R06W
AMC 180099	MARGIE 12	6808	618			SEC25-T12S-R06W
AMC 180100	MARGIE 13	6808	620			SEC26-T12S-R06W
AMC 180101	MARGIE 14	6808	622			SEC26-T12S-R06W
AMC 180102	MARGIE 19	6808	624			SEC26-T12S-R06W
AMC 180103	MARGIE 20	6808	626			SEC26-T12S-R06W
— AMC 180104	MARGIE 21	6808	628			SEC26-T12S-R06W
— AMC 332760	AJ 1	9998	324			SEC28-T12S-R06W
AMC 332761	AJ 2	9998	328			SEC27-T12S-R06W
AMC 332762	AJ 3	9998	330			SEC27-T12S-R06W
— AMC 332763	AJ 4	9998	332			SEC27-T12S-R06W
— AMC 346820	Darby 1	10553	532			SEC07-T12S-R05W
AMC 346821	Darby 2	10553	534			SEC07-T12S-R05W
AMC 346822	Darby 3	10553	536			SEC07-T12S-R05W
AMC 346823	Darby 4	10553	538			SEC07-T12S-R05W
AMC 346824	Darby 5	10553	540			SEC07-T12S-R05W
AMC 346825	Darby 6	10553	542			SEC07-T12S-R05W
AMC 346826	Darby 7	10553	544			SEC07-T12S-R05W
✓ AMC 346827	Darby 8	10553	546			SEC07-T12S-R05W

Date: 5/6/2014

RECEIVED
BLM AZ STATE OFFICE
2014 JUL 18 A 9:45
PHOENIX, ARIZONA

Handwritten signature/initials

EXHIBIT A

County: Pima

State: AZ

BLM Serial #	Claim Name	Original Recording		Amended Recording		Location
		Recording #	Page #	Recording #	Page #	
AMC 346828	Darby 9	10553	548			SEC07-T12S-R05W
AMC 346829	Darby 10	10553	550			SEC07-T12S-R05W
AMC 346830	Darby 11	10553	552			SEC07-T12S-R05W
AMC 346831	Darby 12	10553	554			SEC07-T12S-R05W
AMC 346832	Darby 13	10553	556			SEC07-T12S-R05W
AMC 346833	Darby 14	10553	558			SEC07-T12S-R05W
AMC 346834	Darby 15	10553	560			SEC07-T12S-R05W
AMC 346835	Darby 16	10553	562			SEC07-T12S-R05W
AMC 346836	Darby 17	10553	564			SEC07-T12S-R05W
AMC 346837	Darby 18	10553	566			SEC07-T12S-R05W
AMC 346838	Darby 19	10553	568			SEC07-T12S-R05W
AMC 346839	Darby 20	10553	570			SEC07-T12S-R05W
AMC 346840	Darby 21	10553	572			SEC07-T12S-R05W
AMC 346841	Darby 22	10553	574			SEC07-T12S-R05W
AMC 346842	Darby 23	10553	576			SEC07-T12S-R05W
AMC 346843	Darby 24	10553	578			SEC07-T12S-R05W
AMC 346844	Darby 25	10553	580			SEC07-T12S-R05W
AMC 346845	Darby 26	10553	582			SEC07-T12S-R05W
AMC 346846	Darby 27	10553	584			SEC07-T12S-R05W
AMC 346847	Darby 28	10553	586			SEC07-T12S-R05W
AMC 346848	Darby 29	10553	588			SEC07-T12S-R05W
AMC 346849	Darby 30	10553	590			SEC07-T12S-R05W
AMC 346850	Darby 31	10553	592			SEC07-T12S-R05W
AMC 346851	Darby 32	10553	594			SEC07-T12S-R05W
AMC 346852	Darby 33	10553	596			SEC18-T12S-R05W
AMC 346853	Darby 34	10553	598			SEC18-T12S-R05W
AMC 346854	Darby 35	10553	600			SEC18-T12S-R05W
AMC 346855	Darby 36	10553	602			SEC18-T12S-R05W
AMC 346856	Darby 37	10553	604			SEC18-T12S-R05W
AMC 346857	Darby 38	10553	606			SEC18-T12S-R05W
AMC 346858	Darby 39	10553	608			SEC18-T12S-R05W
AMC 346859	Darby 40	10553	610			SEC18-T12S-R05W
AMC 346860	Darby 41	10553	612			SEC18-T12S-R05W
AMC 346861	Darby 42	10553	614			SEC18-T12S-R05W
AMC 346862	Darby 43	10553	616			SEC18-T12S-R05W
AMC 346863	Darby 44	10553	618			SEC18-T12S-R05W
AMC 346864	Darby 45	10553	620			SEC18-T12S-R05W
AMC 346865	Darby 46	10553	622			SEC18-T12S-R05W

Date: 5/6/2014

2014 JUL 18 A 9:45

Page 2

RECEIVED
BLM AZ STATE OFFICE

35/50

EXHIBIT A

County: Pima

State: AZ

BLM Serial #	Claim Name	Original Recording		Amended Recording		Location
		Recording #	Page #	Recording #	Page #	
AMC 346866	Darby 47	10553	624			SEC18-T12S-R05W
AMC 346867	Darby 48	10553	626			SEC18-T12S-R05W
AMC 346868	Darby 49	10553	628			SEC18-T12S-R05W
AMC 346869	Darby 50	10553	630			SEC18-T12S-R05W
AMC 346870	Darby 51	10553	632			SEC18-T12S-R05W
AMC 346871	Darby 52	10553	634			SEC18-T12S-R05W
AMC 346872	Darby 53	10553	636			SEC18-T12S-R05W
AMC 346873	Darby 54	10553	638			SEC18-T12S-R05W
AMC 346874	Darby 55	10553	640			SEC18-T12S-R05W
AMC 346875	Darby 56	10553	642			SEC18-T12S-R05W
AMC 346876	Darby 57	10553	644			SEC18-T12S-R05W
AMC 346877	Darby 58	10553	646			SEC18-T12S-R05W
AMC 346878	Darby 59	10553	648			SEC18-T12S-R05W
AMC 346879	Darby 60	10553	650			SEC18-T12S-R05W
AMC 346880	Darby 61	10553	652			SEC18-T12S-R05W
AMC 346881	Darby 62	10553	654			SEC18-T12S-R05W
AMC 346882	Darby 63	10553	656			SEC18-T12S-R05W
AMC 346883	Darby 64	10553	658			SEC18-T12S-R05W
AMC 346884	Darby 65	10553	660			SEC19-T12S-R05W
AMC 346885	Darby 66	10553	662			SEC19-T12S-R05W
AMC 346886	Darby 67	10553	664			SEC19-T12S-R05W
AMC 346887	Darby 68	10553	666			SEC19-T12S-R05W
AMC 346888	Darby 69	10553	668			SEC19-T12S-R05W
AMC 346889	Darby 70	10553	670			SEC19-T12S-R05W
AMC 346890	Darby 71	10553	672			SEC19-T12S-R05W
AMC 346891	Darby 72	10553	674			SEC19-T12S-R05W
AMC 346892	Darby 101	10553	676			SEC08-T12S-R05W
AMC 346893	Darby 102	10553	678			SEC08-T12S-R05W
AMC 346894	Darby 103	10553	680			SEC08-T12S-R05W
AMC 346895	Darby 104	10553	682			SEC08-T12S-R05W
AMC 346896	Darby 105	10553	684			SEC08-T12S-R05W
AMC 346897	Darby 106	10553	686			SEC08-T12S-R05W
AMC 346898	Darby 107	10553	688			SEC08-T12S-R05W
AMC 346899	Darby 108	10553	690			SEC08-T12S-R05W
AMC 346900	Darby 109	10553	692			SEC08-T12S-R05W
AMC 346901	Darby 110	10553	694			SEC17-T12S-R05W
AMC 346902	Darby 111	10553	696			SEC17-T12S-R05W
AMC 346903	Darby 112	10553	698			SEC17-T12S-R05W

Date: 5/6/2014

Page 3

RECEIVED
 BLM AZ STATE OFFICE
 2014 JUL 18 A 9:45
 PHOENIX, ARIZONA

36/50

EXHIBIT A

County: Pima

State: AZ

BLM Serial #	Claim Name	Original Recording		Amended Recording		Location
		Recording #	Page #	Recording #	Page #	
— AMC 346904	Darby 113	10553	700			SEC17-T12S-R05W
AMC 346905	Darby 114	10553	702			SEC17-T12S-R05W
AMC 346906	Darby 115	10553	704			SEC17-T12S-R05W
AMC 346907	Darby 116	10553	706			SEC17-T12S-R05W
AMC 346908	Darby 117	10553	708			SEC17-T12S-R05W
AMC 346909	Darby 118	10553	710			SEC17-T12S-R05W
AMC 346910	Darby 119	10553	712			SEC20-T12S-R05W
AMC 346911	Darby 120	10553	714			SEC20-T12S-R05W
AMC 346912	Darby 121	10553	716			SEC18-T12S-R05W
AMC 346913	Darby 122	10553	718			SEC18-T12S-R05W
AMC 346914	Darby 123	10553	720			SEC18-T12S-R05W
AMC 346915	Darby 124	10553	722			SEC18-T12S-R05W
AMC 346916	Darby 125	10553	724			SEC18-T12S-R05W
AMC 346917	Darby 126	10553	726			SEC18-T12S-R05W
AMC 346918	Darby 127	10553	728			SEC18-T12S-R05W
AMC 346919	Darby 128	10553	730			SEC18-T12S-R05W
AMC 346920	Darby 129	10553	732			SEC18-T12S-R05W
AMC 346921	Darby 130	10553	734			SEC19-T12S-R05W
AMC 346922	Darby 131	10553	736			SEC19-T12S-R05W
AMC 346923	Darby 132	10553	738			SEC19-T12S-R05W
AMC 346924	Darby 133	10553	740			SEC19-T12S-R05W
AMC 346925	Darby 134	10553	742			SEC19-T12S-R05W
AMC 346926	Darby 135	10553	744			SEC19-T12S-R05W
AMC 346927	Darby 136	10553	746			SEC19-T12S-R05W
AMC 346928	Darby 137	10553	748			SEC19-T12S-R05W
AMC 346929	Darby 138	10553	750			SEC19-T12S-R05W
AMC 346930	Darby 139	10553	752			SEC19-T12S-R05W
AMC 346931	Darby 140	10553	754			SEC19-T12S-R05W
— AMC 346932	Darby 141	10553	756			SEC19-T12S-R05W
— AMC 346935	Darby 144	10553	762			SEC28-T12S-R06W
— AMC 346937	Darby 146	10553	766			SEC33-T12S-R06W
— AMC 346939	Darby 148	10553	770			SEC33-T12S-R06W
— AMC 346941	Darby 150	10553	774			SEC33-T12S-R06W
— AMC 346943	Darby 152	10553	778			SEC33-T12S-R06W
— AMC 346945	Darby 154	10553	782			SEC33-T12S-R06W
— AMC 346947	Darby 156	10553	786			SEC33-T12S-R06W
— AMC 346949	Darby 158	10553	790			SEC33-T12S-R06W
— AMC 346951	Darby 160	10553	794			SEC33-T12S-R06W

Date: 5/6/2014

RECEIVED
BLM AZ STATE OFFICE
2014 JUL 18 A 9:45
PHOENIX, ARIZONA

38/50

EXHIBIT A

County: Pima

State: AZ

BLM Serial #	Claim Name	Original Recording		Amended Recording		Location
		Recording #	Page #	Recording #	Page #	
AMC 346953	Darby 162	10553	798			SEC33-T12S-R06W
AMC 346954	Darby 163	10553	800			SEC28-T12S-R06W
AMC 346955	Darby 164	10553	802			SEC33-T12S-R06W
AMC 346956	Darby 165	10553	804			SEC33-T12S-R06W
AMC 346957	Darby 166	10553	806			SEC33-T12S-R06W
AMC 346958	Darby 167	10553	808			SEC33-T12S-R06W
AMC 346959	Darby 168	10553	810			SEC33-T12S-R06W
AMC 346960	Darby 169	10553	812			SEC33-T12S-R06W
AMC 346961	Darby 170	10553	814			SEC33-T12S-R06W
AMC 346962	Darby 171	10553	816			SEC33-T12S-R06W
AMC 346963	Darby 172	10553	818			SEC33-T12S-R06W
AMC 346964	Darby 173	10553	820			SEC34-T12S-R06W
AMC 346965	Darby 174	10553	822			SEC34-T12S-R06W
AMC 346966	Darby 175	10553	824			SEC34-T12S-R06W
AMC 346967	Darby 176	10553	826			SEC34-T12S-R06W
AMC 346968	Darby 177	10553	828			SEC34-T12S-R06W
AMC 346969	Darby 178	10553	830			SEC34-T12S-R06W
AMC 346970	Darby 179	10553	832			SEC34-T12S-R06W
AMC 346971	Darby 180	10553	834			SEC34-T12S-R06W
AMC 346981	Darby 190	10553	854			SEC34-T12S-R06W
AMC 346982	Darby 191	10553	856			SEC34-T12S-R06W
AMC 346983	Darby 192	10553	858			SEC34-T12S-R06W
AMC 346984	Darby 193	10553	860			SEC34-T12S-R06W
AMC 346985	Darby 194	10553	862			SEC34-T12S-R06W
AMC 346986	Darby 195	10553	864			SEC34-T12S-R06W
AMC 346987	Darby 196	10553	866			SEC34-T12S-R06W
AMC 346988	Darby 197	10553	868			SEC34-T12S-R06W
AMC 346989	Darby 198	10553	870			SEC34-T12S-R06W
AMC 346990	Darby 199	10553	872			SEC34-T12S-R06W
AMC 346991	Darby 200	10553	874			SEC34-T12S-R06W
AMC 346992	Darby 201	10553	876			SEC34-T12S-R06W
AMC 346993	Darby 202	10553	878			SEC34-T12S-R06W
AMC 346994	Darby 203	10553	880			SEC34-T12S-R06W
AMC 346995	Darby 204	10553	882			SEC34-T12S-R06W
AMC 346996	Darby 205	10553	884			SEC34-T12S-R06W
AMC 346997	Darby 206	10553	886			SEC34-T12S-R06W
AMC 346998	Darby 207	10553	888			SEC34-T12S-R06W
AMC 347017	Darby 226	10553	926			SEC34-T12S-R06W

Date: 5/6/2014

Page 5

RECEIVED
 BLM AZ STATE OFFICE
 2014 JUL 18 A 9 45
 PHOENIX, ARIZONA

25/18

EXHIBIT A

County: Pima

State: AZ

BLM Serial #	Claim Name	Original Recording		Amended Recording		Location
		Recording #	Page #	Recording #	Page #	
AMC 347018	Darby 227	10553	928			SEC34-T12S-R06W
AMC 347019	Darby 228	10553	930			SEC34-T12S-R06W
AMC 347020	Darby 229	10553	932			SEC34-T12S-R06W
AMC 347021	Darby 230	10553	934			SEC34-T12S-R06W
AMC 347022	Darby 231	10553	936			SEC34-T12S-R06W
AMC 347032	Darby 241	10553	956			SEC35-T12S-R06W
AMC 347033	Darby 242	10553	958			SEC35-T12S-R06W
AMC 347034	Darby 243	10553	960			SEC35-T12S-R06W
AMC 347035	Darby 244	10553	962			SEC35-T12S-R06W
AMC 347036	Darby 245	10553	964			SEC35-T12S-R06W
AMC 347037	Darby 246	10553	966			SEC35-T12S-R06W
AMC 347038	Darby 247	10553	968			SEC35-T12S-R06W
AMC 347039	Darby 248	10553	970			SEC35-T12S-R06W
AMC 347040	Darby 249	10553	972			SEC35-T12S-R06W
AMC 347041	Darby 250	10553	974			SEC35-T12S-R06W
AMC 347042	Darby 251	10553	976			SEC35-T12S-R06W
AMC 347043	Darby 252	10553	978			SEC35-T12S-R06W
AMC 347044	Darby 253 (A)	10553	980	13625	337	SEC35-T12S-R06W
AMC 347045	Darby 254 (A)	10553	982	13625	339	SEC35-T12S-R06W
AMC 347046	Darby 255 (A)	10553	984	13625	341	SEC35-T12S-R06W
AMC 347047	Darby 256	10553	986			SEC35-T12S-R06W
AMC 347048	Darby 257	10553	988			SEC35-T12S-R06W
AMC 347049	Darby 258	10553	990			SEC35-T12S-R06W
AMC 347050	Darby 259 (A)	10553	992	13625	343	SEC35-T12S-R06W
AMC 347051	Darby 260 (A)	10553	994	13625	345	SEC36-T12S-R06W
AMC 347052	Darby 261	10553	996			SEC36-T12S-R06W
AMC 347053	Darby 262 (A)	10553	998	13625	347	SEC36-T12S-R06W
AMC 347054	Darby 263	10553	1000			SEC36-T12S-R06W
AMC 347055	Darby 264	10553	1002			SEC36-T12S-R06W
AMC 347056	Darby 265	10553	1004			SEC36-T12S-R06W
AMC 347057	Darby 266	10553	1006			SEC36-T12S-R06W
AMC 347058	Darby 267	10553	1008			SEC36-T12S-R06W
AMC 347059	Darby 268	10553	1010			SEC36-T12S-R06W
AMC 347060	Darby 269	10553	1012			SEC36-T12S-R06W
AMC 347061	Darby 270	10553	1014			SEC36-T12S-R06W
AMC 347062	Darby 271	10553	1016			SEC36-T12S-R06W
AMC 347063	Darby 272	10553	1018			SEC36-T12S-R06W
AMC 347064	Darby 273	10553	1020			SEC36-T12S-R06W

Date: 5/6/2014

Page 6

RECEIVED
BLM AZ STATE OFFICE
2014 JUL 18 A 9:45
PHOENIX, ARIZONA

28/5

EXHIBIT A

County: Pima

State: AZ

BLM Serial #	Claim Name	Original Recording		Amended Recording		Location
		Recording #	Page #	Recording #	Page #	
— AMC 347065	Darby 274	10553	1022			SEC36-T12S-R06W
AMC 347066	Darby 275	10553	1024			SEC36-T12S-R06W
AMC 347067	Darby 276	10553	1026			SEC36-T12S-R06W
AMC 347068	Darby 277	10553	1028			SEC36-T12S-R06W
AMC 347069	Darby 278	10553	1030			SEC31-T12S-R05W
AMC 347070	Darby 279	10553	1032			SEC36-T12S-R06W
AMC 347071	Darby 280	10553	1034			SEC31-T12S-R05W
AMC 347072	Darby 281	10553	1036			SEC36-T12S-R06W
AMC 347073	Darby 282	10553	1038			SEC31-T12S-R05W
AMC 347074	Darby 283	10553	1040			SEC36-T12S-R06W
AMC 347075	Darby 284	10553	1042			SEC31-T12S-R05W
AMC 347076	Darby 285	10553	1044			SEC36-T12S-R06W
AMC 347077	Darby 286	10553	1046			SEC31-T12S-R05W
AMC 347078	Darby 287	10553	1048			SEC36-T12S-R06W
AMC 347079	Darby 288	10553	1050			SEC31-T12S-R05W
AMC 347080	Darby 289	10553	1052			SEC36-T12S-R06W
AMC 347081	Darby 290	10553	1054			SEC31-T12S-R05W
AMC 347082	Darby 291	10553	1056			SEC36-T12S-R06W
AMC 347083	Darby 292	10553	1058			SEC31-T12S-R05W
AMC 347084	Darby 293	10553	1060			SEC36-T12S-R06W
AMC 347085	Darby 294	10553	1062			SEC31-T12S-R05W
— AMC 347086	Darby 295	10553	1064			SEC34-T12S-R06W
— AMC 349241	Darby 300	10680	2286			SEC12-T12S-R06W
AMC 349242	Darby 301	10680	2288			SEC12-T12S-R06W
AMC 349243	Darby 302	10680	2290			SEC12-T12S-R06W
AMC 349244	Darby 303	10680	2292			SEC12-T12S-R06W
AMC 349245	Darby 304	10680	2294			SEC12-T12S-R06W
AMC 349246	Darby 305	10680	2296			SEC12-T12S-R06W
AMC 349247	Darby 306	10680	2298			SEC12-T12S-R06W
AMC 349248	Darby 307	10680	2300			SEC12-T12S-R06W
AMC 349249	Darby 308	10680	2302			SEC01-T12S-R06W
AMC 349250	Darby 309	10680	2304			SEC01-T12S-R06W
AMC 349251	Darby 310	10680	2306			SEC01-T12S-R06W
AMC 349252	Darby 311	10680	2308			SEC01-T12S-R06W
AMC 349253	Darby 312	10680	2310			SEC01-T12S-R06W
AMC 349254	Darby 313	10680	2312			SEC01-T12S-R06W
AMC 349255	Darby 314	10680	2314			SEC01-T12S-R06W
— AMC 349256	Darby 315	10680	2316			SEC01-T12S-R06W

Date: 5/6/2014

Page 7

RECEIVED
 BLM AZ STATE OFFICE
 PHOENIX, ARIZONA
 2014 JUL 18 A 9:15

36/50

EXHIBIT A

County: Pima

State: AZ

BLM Serial #	Claim Name	Original Recording		Amended Recording		Location
		Recording #	Page #	Recording #	Page #	
AMC 349257	Darby 316	10680	2318			SEC01-T12S-R06W
AMC 349258	Darby 317	10680	2320			SEC01-T12S-R06W
AMC 349259	Darby 318	10680	2322			SEC06-T12S-R05W
AMC 349260	Darby 319	10680	2324			SEC06-T12S-R05W
AMC 349261	Darby 320	10680	2326			SEC06-T12S-R05W
AMC 349262	Darby 321	10680	2328			SEC06-T12S-R05W
AMC 349263	Darby 322	10680	2330			SEC06-T12S-R05W
AMC 349264	Darby 323	10680	2332			SEC06-T12S-R05W
AMC 349265	Darby 324	10680	2334			SEC06-T12S-R05W
AMC 349266	Darby 325	10680	2336			SEC06-T12S-R05W
AMC 349267	Darby 326	10680	2338			SEC06-T12S-R05W
AMC 349268	Darby 327	10680	2340			SEC06-T12S-R05W
AMC 349269	Darby 328	10680	2342			SEC06-T12S-R05W
AMC 349270	Darby 329	10680	2344			SEC06-T12S-R05W
AMC 349271	Darby 330	10680	2346			SEC06-T12S-R05W
AMC 349272	Darby 331	10680	2348			SEC06-T12S-R05W
AMC 349273	Darby 332	10680	2350			SEC06-T12S-R05W
AMC 349274	Darby 333	10680	2352			SEC06-T12S-R05W
AMC 349275	Darby 334	10680	2354			SEC06-T12S-R05W
AMC 349276	Darby 335	10680	2356			SEC06-T12S-R05W
AMC 349277	Darby 336	10680	2358			SEC06-T12S-R05W
AMC 349278	Darby 337	10680	2360			SEC06-T12S-R05W
AMC 423777	J100	20131791459				SEC01-T12S-R06W
AMC 423778	J101	20131791460				SEC01-T12S-R06W
AMC 423779	J102	20131791461				SEC01-T12S-R06W
AMC 423780	J103	20131791462				SEC01-T12S-R06W
AMC 423781	J104	20131791463				SEC01-T12S-R06W
AMC 423782	J105	20131791464				SEC01-T12S-R06W
AMC 423783	J106	20131791465				SEC01-T12S-R06W
AMC 423784	J107	20131791466				SEC01-T12S-R06W
AMC 423785	J108	20131791467				SEC01-T12S-R06W
AMC 423786	J109	20131791468				SEC01-T12S-R06W
AMC 423787	J110	20131791469				SEC06-T12S-R05W
AMC 423788	J111	20131791470				SEC06-T12S-R05W
AMC 423789	J112	20131791471				SEC06-T12S-R05W
AMC 423790	J113	20131791472				SEC06-T12S-R05W
AMC 423791	J114	20131791473				SEC06-T12S-R05W
AMC 423792	J115	20131791474				SEC06-T12S-R05W

Date: 5/6/2014

RECEIVED
BLM AZ STATE OFFICE
2014 JUL 18 A 9:45
PHOENIX, ARIZONA

38/50

EXHIBIT A

County: Pima

State: AZ

BLM Serial #	Claim Name	Original Recording		Amended Recording		Location
		Recording #	Page #	Recording #	Page #	
AMC 423793	J116	20131791475				SEC06-T12S-R05W
AMC 423794	J117	20131791476				SEC06-T12S-R05W
AMC 423795	J118	20131791477				SEC06-T12S-R05W
AMC 423796	J119	20131791478				SEC06-T12S-R05W
AMC 423797	J120	20131791479				SEC06-T12S-R05W
AMC 423798	J121	20131791480				SEC06-T12S-R05W
AMC 423799	J122	20131791481				SEC06-T12S-R05W
AMC 423800	J123	20131791482				SEC06-T12S-R05W
AMC 423801	J124	20131791483				SEC05-T12S-R05W
AMC 423802	K100	20131791484				SEC06-T12S-R05W
AMC 423803	K101	20131791485				SEC06-T12S-R05W
AMC 423804	K102	20131791486				SEC06-T12S-R05W
AMC 423805	K103	20131791487				SEC05-T12S-R05W
AMC 423806	K104	20131791488				SEC06-T12S-R05W
AMC 423807	K105	20131791489				SEC06-T12S-R05W
AMC 423808	K106	20131791490				SEC06-T12S-R05W
AMC 423809	K107	20131791491				SEC05-T12S-R05W
AMC 423810	K108	20131791492				SEC06-T12S-R05W
AMC 423811	K109	20131791493				SEC06-T12S-R05W
AMC 423812	K110	20131791494				SEC06-T12S-R05W
AMC 423813	K111	20131791495				SEC05-T12S-R05W
AMC 423814	K112	20131791496				SEC06-T12S-R05W
AMC 423815	K113	20131791497				SEC06-T12S-R05W
AMC 423816	K114	20131791498				SEC06-T12S-R05W
AMC 423817	K115	20131791499				SEC05-T12S-R05W
AMC 423818	K116	20131791500				SEC06-T12S-R05W
AMC 423819	K117	20131791501				SEC06-T12S-R05W
AMC 423820	K118	20131791502				SEC06-T12S-R05W
AMC 423821	K119	20131791503				SEC05-T12S-R05W
AMC 423822	K120	20131791504				SEC06-T12S-R05W
AMC 423823	K121	20131791505				SEC06-T12S-R05W
AMC 423824	K122	20131791506				SEC06-T12S-R05W
AMC 423825	K123	20131791507				SEC05-T12S-R05W
AMC 423826	K124	20131791508				SEC06-T12S-R05W
AMC 423827	K125	20131791509				SEC06-T12S-R05W
AMC 423828	K126	20131791510				SEC06-T12S-R05W
AMC 423829	K127	20131791511				SEC05-T12S-R05W
AMC 423830	B100	20131791312				SEC01-T12S-R06W

Date: 5/6/2014

Page 9

RECEIVED
BLM AZ STATE OFFICE

2014 JUL 18 A 9:45
PHOENIX, ARIZONA

38/4

EXHIBIT A

County: Pima

State: AZ

<u>BLM Serial #</u>	<u>Claim Name</u>	<u>Original Recording</u>		<u>Amended Recording</u>		<u>Location</u>
		<u>Recording #</u>	<u>Page #</u>	<u>Recording #</u>	<u>Page #</u>	
AMC 423831	B101	20131791313				SEC01-T12S-R06W
AMC 423832	B102	20131791314				SEC01-T12S-R06W
AMC 423833	B103	20131791315				SEC01-T12S-R06W
AMC 423834	B104	20131791316				SEC01-T12S-R06W
AMC 423835	B105	20131791317				SEC01-T12S-R06W
AMC 423836	B106	20131791318				SEC01-T12S-R06W
AMC 423837	B107	20131791319				SEC01-T12S-R06W
AMC 423838	B108	20131791320				SEC01-T12S-R06W
AMC 423839	B109	20131791321				SEC01-T12S-R06W
AMC 423840	B110	20131791322				SEC06-T12S-R05W
AMC 423841	B111	20131791323				SEC06-T12S-R05W
AMC 423842	B112	20131791324				SEC06-T12S-R05W
AMC 423843	B113	20131791325				SEC06-T12S-R05W
AMC 423844	B114	20131791326				SEC06-T12S-R05W
AMC 423845	B115	20131791327				SEC06-T12S-R05W
AMC 423846	B116	20131791328				SEC06-T12S-R05W
AMC 423847	B117	20131791329				SEC06-T12S-R05W
AMC 423848	B118	20131791330				SEC06-T12S-R05W
AMC 423849	B119	20131791331				SEC06-T12S-R05W
AMC 423850	B120	20131791332				SEC06-T12S-R05W
AMC 423851	B121	20131791333				SEC01-T12S-R06W
AMC 423852	B122	20131791334				SEC01-T12S-R06W
AMC 423853	B123	20131791335				SEC01-T12S-R06W
AMC 423854	B124	20131791336				SEC01-T12S-R06W
AMC 423855	B125	20131791337				SEC01-T12S-R06W
AMC 423856	B126	20131791338				SEC01-T12S-R06W
AMC 423857	B127	20131791339				SEC01-T12S-R06W
AMC 423858	B128	20131791340				SEC01-T12S-R06W
AMC 423859	B129	20131791341				SEC01-T12S-R06W
AMC 423860	B130	20131791342				SEC01-T12S-R06W
AMC 423861	B131	20131791343				SEC06-T12S-R05W
AMC 423862	B132	20131791344				SEC06-T12S-R05W
AMC 423863	B133	20131791345				SEC06-T12S-R05W
AMC 423864	B134	20131791346				SEC06-T12S-R05W
AMC 423865	B135	20131791347				SEC06-T12S-R05W
AMC 423866	B136	20131791348				SEC06-T12S-R05W
AMC 423867	B137	20131791349				SEC06-T12S-R05W
AMC 423868	B138	20131791350				SEC06-T12S-R05W

Date: 5/6/2014

RECEIVED
BLM AZ STATE OFFICE
2014 JUL 18 A 9:45
PHOENIX, ARIZONA

5/6

EXHIBIT A

County: Pima

State: AZ

Original Recording

Amended Recording

<u>BLM Serial #</u>	<u>Claim Name</u>	<u>Recording #</u>	<u>Page #</u>	<u>Recording #</u>	<u>Page #</u>	<u>Location</u>
AMC 423869	B139	20131791351				SEC06-T12S-R05W
AMC 423870	B140	20131791352				SEC06-T12S-R05W
AMC 423871	B141	20131791353				SEC06-T12S-R05W
AMC 423872	B142	20131791354				SEC01-T12S-R06W
AMC 423873	B143	20131791355				SEC01-T12S-R06W
AMC 423874	B144	20131791356				SEC01-T12S-R06W
AMC 423875	B145	20131791357				SEC01-T12S-R06W
AMC 423876	B146	20131791358				SEC01-T12S-R06W
AMC 423877	B147	20131791359				SEC01-T12S-R06W
AMC 423878	B148	20131791360				SEC01-T12S-R06W
AMC 423879	B149	20131791361				SEC01-T12S-R06W
AMC 423880	B150	20131791362				SEC01-T12S-R06W
AMC 423881	B151	20131791363				SEC01-T12S-R06W
AMC 423882	B152	20131791364				SEC06-T12S-R05W
AMC 423883	B153	20131791365				SEC06-T12S-R05W
AMC 423884	B154	20131791366				SEC06-T12S-R05W
AMC 423885	B155	20131791367				SEC06-T12S-R05W
AMC 423886	B156	20131791368				SEC06-T12S-R05W
AMC 423887	B157	20131791369				SEC06-T12S-R05W
AMC 423888	B158	20131791370				SEC06-T12S-R05W
AMC 423889	B159	20131791371				SEC06-T12S-R05W
AMC 423890	B160	20131791372				SEC06-T12S-R05W
AMC 423891	B161	20131791373				SEC06-T12S-R05W
AMC 423892	B162	20131791374				SEC06-T12S-R05W
AMC 423893	B163	20131791375				SEC01-T12S-R06W
AMC 423894	B164	20131791376				SEC01-T12S-R06W
AMC 423895	B165	20131791377				SEC01-T12S-R06W
AMC 423896	B166	20131791378				SEC01-T12S-R06W
AMC 423897	B167	20131791379				SEC01-T12S-R06W
AMC 423898	B168	20131791380				SEC01-T12S-R06W
AMC 423899	B169	20131791381				SEC01-T12S-R06W
AMC 423900	B170	20131791382				SEC01-T12S-R06W
AMC 423901	B171	20131791383				SEC01-T12S-R06W
AMC 423902	B172	20131791384				SEC01-T12S-R06W
AMC 423903	B173	20131791385				SEC06-T12S-R05W
AMC 423904	B174	20131791386				SEC06-T12S-R05W
AMC 423905	B175	20131791387				SEC06-T12S-R05W
AMC 423906	B176	20131791388				SEC06-T12S-R05W

Date: 5/6/2014

Page 11

RECEIVED
 BLM AZ STATE OFFICE
 2014 JUL 18 A 9 45
 PHOENIX, ARIZONA

Handwritten initials/signature.

EXHIBIT A

County: Pima

State: AZ

BLM Serial #	Claim Name	Original Recording		Amended Recording		Location
		Recording #	Page #	Recording #	Page #	
AMC 423907	B177	20131791389				SEC06-T12S-R05W
AMC 423908	B178	20131791390				SEC06-T12S-R05W
AMC 423909	B179	20131791391				SEC06-T12S-R05W
AMC 423910	B180	20131791392				SEC06-T12S-R05W
AMC 423911	B181	20131791393				SEC06-T12S-R05W
AMC 423912	B182	20131791394				SEC06-T12S-R05W
AMC 423913	B183	20131791395				SEC06-T12S-R05W
AMC 423914	B184	20131791396				SEC01-T12S-R06W
AMC 423915	B185	20131791397				SEC01-T12S-R06W
AMC 423916	B186	20131791398				SEC01-T12S-R06W
AMC 423917	B187	20131791399				SEC01-T12S-R06W
AMC 423918	B188	20131791400				SEC01-T12S-R06W
AMC 423919	B189	20131791401				SEC01-T12S-R06W
AMC 423920	B190	20131791402				SEC01-T12S-R06W
AMC 423921	B191	20131791403				SEC01-T12S-R06W
AMC 423922	B192	20131791404				SEC01-T12S-R06W
AMC 423923	B193	20131791405				SEC01-T12S-R06W
AMC 423924	B194	20131791406				SEC06-T12S-R05W
AMC 423925	B195	20131791407				SEC06-T12S-R05W
AMC 423926	B196	20131791408				SEC06-T12S-R05W
AMC 423927	B197	20131791409				SEC06-T12S-R05W
AMC 423928	B198	20131791410				SEC06-T12S-R05W
AMC 423929	B199	20131791411				SEC06-T12S-R05W
AMC 423930	B200	20131791412				SEC06-T12S-R05W
AMC 423931	B201	20131791413				SEC06-T12S-R05W
AMC 423932	B202	20131791414				SEC06-T12S-R05W
AMC 423933	B203	20131791415				SEC06-T12S-R05W
AMC 423934	B204	20131791416				SEC06-T12S-R05W
AMC 423935	B205	20131791417				SEC01-T12S-R06W
AMC 423936	B206	20131791418				SEC01-T12S-R06W
AMC 423937	B207	20131791419				SEC01-T12S-R06W
AMC 423938	B208	20131791420				SEC01-T12S-R06W
AMC 423939	B209	20131791421				SEC01-T12S-R06W
AMC 423940	B210	20131791422				SEC01-T12S-R06W
AMC 423941	B211	20131791423				SEC01-T12S-R06W
AMC 423942	B212	20131791424				SEC01-T12S-R06W
AMC 423943	B213	20131791425				SEC01-T12S-R06W
AMC 423944	B214	20131791426				SEC01-T12S-R06W

Date: 5/6/2014

2014 JUL 18 A 9:45

Page 12

RECEIVED
BLM AZ STATE OFFICE

PHOENIX, ARIZONA

35/52

EXHIBIT A

County: Pima

State: AZ

BLM Serial #	Claim Name	Original Recording		Amended Recording		Location
		Recording #	Page #	Recording #	Page #	
AMC 423945	B215	20131791427				SEC06-T12S-R05W
AMC 423946	B216	20131791428				SEC06-T12S-R05W
AMC 423947	B217	20131791429				SEC06-T12S-R05W
AMC 423948	B218	20131791430				SEC06-T12S-R05W
AMC 423949	B219	20131791431				SEC06-T12S-R05W
AMC 423950	B220	20131791432				SEC06-T12S-R05W
AMC 423951	B221	20131791433				SEC06-T12S-R05W
AMC 423952	B222	20131791434				SEC06-T12S-R05W
AMC 423953	B223	20131791435				SEC06-T12S-R05W
AMC 423954	B224	20131791436				SEC06-T12S-R05W
AMC 423955	B225	20131791437				SEC06-T12S-R05W
AMC 423956	B226	20131791438				SEC01-T12S-R06W
AMC 423957	B227	20131791439				SEC01-T12S-R06W
AMC 423958	B228	20131791440				SEC01-T12S-R06W
AMC 423959	B229	20131791441				SEC01-T12S-R06W
AMC 423960	B230	20131791442				SEC01-T12S-R06W
AMC 423961	B231	20131791443				SEC01-T12S-R06W
AMC 423962	B232	20131791444				SEC01-T12S-R06W
AMC 423963	B233	20131791445				SEC01-T12S-R06W
AMC 423964	B234	20131791446				SEC01-T12S-R06W
AMC 423965	B235	20131791447				SEC01-T12S-R06W
AMC 423966	B236	20131791448				SEC06-T12S-R05W
AMC 423967	B237	20131791449				SEC06-T12S-R05W
AMC 423968	B238	20131791450				SEC06-T12S-R05W
AMC 423969	B239	20131791451				SEC06-T12S-R05W
AMC 423970	B240	20131791452				SEC06-T12S-R05W
AMC 423971	B241	20131791453				SEC06-T12S-R05W
AMC 423972	B242	20131791454				SEC06-T12S-R05W
AMC 423973	B243	20131791455				SEC06-T12S-R05W
AMC 423974	B244	20131791456				SEC06-T12S-R05W
AMC 423975	B245	20131791457				SEC06-T12S-R05W
AMC 423976	B246	20131791458				SEC06-T12S-R05W
AMC 423977	DAS-001	20131791512				SEC05-T12S-R05W
AMC 423978	DAS-002	20131791513				SEC05-T12S-R05W
AMC 423979	DAS-003	20131791514				SEC05-T12S-R05W
AMC 423980	DAS-004	20131791515				SEC05-T12S-R05W
AMC 423981	DAS-005	20131791516				SEC05-T12S-R05W
AMC 423982	DAS-006	20131791517				SEC05-T12S-R05W

Date: 5/6/2014

Page 13

RECEIVED
BLM AZ STATE OFFICE
2014 JUL 18 A 9:45
PHOENIX, ARIZONA

35/80

EXHIBIT A

County: Pima

State: AZ

BLM Serial #	Claim Name	Original Recording		Amended Recording		Location
		Recording #	Page #	Recording #	Page #	
AMC 423983	DAS-007	20131791518				SEC05-T12S-R05W
AMC 423984	DAS-008	20131791519				SEC05-T12S-R05W
AMC 423985	DAS-009	20131791520				SEC05-T12S-R05W
AMC 423986	DAS-010	20131791521				SEC05-T12S-R05W
AMC 423987	DAS-011	20131791522				SEC05-T12S-R05W
AMC 423988	DAS-012	20131791523				SEC05-T12S-R05W
AMC 423989	DAS-013	20131791524				SEC05-T12S-R05W
AMC 423990	DAS-014	20131791525				SEC05-T12S-R05W
AMC 423991	DAS-015	20131791526				SEC05-T12S-R05W
AMC 423992	DAS-016	20131791527				SEC05-T12S-R05W
AMC 423993	DAS-017	20131791528				SEC05-T12S-R05W
AMC 423994	DAS-018	20131791529				SEC05-T12S-R05W
AMC 423995	DAS-019	20131791530				SEC05-T12S-R05W
AMC 423996	DAS-020	20131791531				SEC05-T12S-R05W
AMC 423997	DAS-021	20131791532				SEC05-T12S-R05W
AMC 423998	DAS-022	20131791533				SEC05-T12S-R05W
AMC 423999	DAS-023	20131791534				SEC05-T12S-R05W
AMC 424000	DAS-024	20131791535				SEC05-T12S-R05W
AMC 424001	DAS-025	20131791536				SEC05-T12S-R05W
AMC 424002	DAS-026	20131791537				SEC05-T12S-R05W
AMC 424003	DAS-027	20131791538				SEC05-T12S-R05W
AMC 424004	DAS-028	20131791539				SEC05-T12S-R05W
AMC 424005	DAS-029	20131791540				SEC05-T12S-R05W
AMC 424006	DAS-030	20131791541				SEC05-T12S-R05W
AMC 424007	DAS-031	20131791542				SEC05-T12S-R05W
AMC 424008	DAS-032	20131791543				SEC05-T12S-R05W
AMC 424009	DAS-033	20131791544				SEC05-T12S-R05W
AMC 424010	DAS-034	20131791545				SEC05-T12S-R05W
AMC 424011	DAS-035	20131791546				SEC05-T12S-R05W
AMC 424012	DAS-036	20131791547				SEC05-T12S-R05W
AMC 424013	DAS-037	20131791548				SEC05-T12S-R05W
AMC 424014	DAS-038	20131791549				SEC05-T12S-R05W
AMC 424015	DAS-039	20131791550				SEC05-T12S-R05W
AMC 424016	DAS-040	20131791551				SEC05-T12S-R05W
AMC 424017	DAS-041	20131791552				SEC05-T12S-R05W
AMC 424018	DAS-042	20131791553				SEC05-T12S-R05W
AMC 424019	DAS-043	20131791554				SEC05-T12S-R05W
AMC 424020	DAS-044	20131791555				SEC05-T12S-R05W

Date: 5/6/2014

RECEIVED
 BLM AZ STATE OFFICE
 2014 JUL 18 A 9 45
 PHOENIX, ARIZONA

Handwritten initials/signature

EXHIBIT A

County: Pima

State: AZ

BLM Serial #	Claim Name	Original Recording		Amended Recording		Location
		Recording #	Page #	Recording #	Page #	
AMC 424021	DAS-045	20131791556				SEC05-T12S-R05W
AMC 424022	DAS-046	20131791557				SEC05-T12S-R05W
AMC 424023	DAS-047	20131791558				SEC05-T12S-R05W
AMC 424024	DAS-048	20131791559				SEC05-T12S-R05W
AMC 424025	DAS-049	20131791560				SEC08-T12S-R05W
AMC 424026	DAS-050	20131791561				SEC08-T12S-R05W
AMC 424027	DAS-051	20131791562				SEC08-T12S-R05W
AMC 424028	DAS-052	20131791563				SEC08-T12S-R05W
AMC 424029	DAS-053	20131791564				SEC08-T12S-R05W
AMC 424030	DAS-054	20131791565				SEC08-T12S-R05W
AMC 424031	DAS-055	20131791566				SEC08-T12S-R05W
AMC 424032	DAS-056	20131791567				SEC08-T12S-R05W
AMC 424033	DAS-057	20131791568				SEC08-T12S-R05W
AMC 424034	DAS-058	20131791569				SEC08-T12S-R05W
AMC 424035	DAS-059	20131791570				SEC08-T12S-R05W
AMC 424036	DAS-060	20131791571				SEC08-T12S-R05W
AMC 424037	DAS-061	20131791572				SEC08-T12S-R05W
AMC 424038	DAS-062	20131791573				SEC08-T12S-R05W
AMC 424039	DAS-063	20131791574				SEC08-T12S-R05W
AMC 424040	DAS-064	20131791575				SEC08-T12S-R05W
AMC 424041	DAS-065	20131791576				SEC08-T12S-R05W
AMC 424042	DAS-066	20131791577				SEC08-T12S-R05W
AMC 424043	DAS-067	20131791578				SEC08-T12S-R05W
AMC 424044	DAS-068	20131791579				SEC08-T12S-R05W
AMC 424045	DAS-069	20131791580				SEC08-T12S-R05W
AMC 424046	DAS-070	20131791581				SEC08-T12S-R05W
AMC 424047	DAS-071	20131791582				SEC08-T12S-R05W
AMC 424048	DAS-072	20131791583				SEC08-T12S-R05W
AMC 424049	DAS-073	20131791584				SEC08-T12S-R05W
AMC 424050	DAS-074	20131791585				SEC08-T12S-R05W
AMC 424051	DAS-075	20131791586				SEC08-T12S-R05W
AMC 424052	DAS-076	20131791587				SEC08-T12S-R05W
AMC 424053	DAS-077	20131791588				SEC08-T12S-R05W
AMC 424054	DAS-078	20131791589				SEC08-T12S-R05W
AMC 424055	DAS-079	20131791590				SEC08-T12S-R05W
AMC 424056	DAS-080	20131791591				SEC08-T12S-R05W
AMC 424057	DAS-081	20131791592				SEC08-T12S-R05W
AMC 424058	DAS-082	20131791593				SEC08-T12S-R05W

Date: 5/6/2014

RECEIVED
 BLM AZ STATE OFFICE
 2014 JUL 18 A 9:45
 PHOENIX, ARIZONA

25/50

EXHIBIT A

County: Pima

State: AZ

BLM Serial #	Claim Name	Original Recording		Amended Recording		Location
		Recording #	Page #	Recording #	Page #	
— AMC 424059	DAS-083	20131791594				SEC08-T12S-R05W
AMC 424060	DAS-084	20131791595				SEC08-T12S-R05W
AMC 424061	DAS-085	20131791596				SEC08-T12S-R05W
AMC 424062	DAS-086	20131791597				SEC08-T12S-R05W
AMC 424063	DAS-087	20131791598				SEC08-T12S-R05W
AMC 424064	DAS-088	20131791599				SEC08-T12S-R05W
AMC 424065	DAS-089	20131791600				SEC08-T12S-R05W
AMC 424066	DAS-090	20131791601				SEC08-T12S-R05W
AMC 424067	DAS-091	20131791602				SEC08-T12S-R05W
AMC 424068	DAS-092	20131791603				SEC09-T12S-R05W
AMC 424069	DAS-093	20131791604				SEC08-T12S-R05W
AMC 424070	DAS-094	20131791605				SEC08-T12S-R05W
AMC 424071	DAS-095	20131791606				SEC08-T12S-R05W
AMC 424072	DAS-096	20131791607				SEC08-T12S-R05W
AMC 424073	DAS-097	20131791608				SEC08-T12S-R05W
AMC 424074	DAS-098	20131791609				SEC08-T12S-R05W
AMC 424075	DAS-099	20131791610				SEC08-T12S-R05W
AMC 424076	DAS-100	20131791611				SEC08-T12S-R05W
AMC 424077	DAS-101	20131791612				SEC08-T12S-R05W
AMC 424078	DAS-102	20131791613				SEC08-T12S-R05W
AMC 424079	DAS-103	20131791614				SEC17-T12S-R05W
AMC 424080	DAS-104	20131791615				SEC17-T12S-R05W
AMC 424081	DAS-105	20131791616				SEC17-T12S-R05W
AMC 424082	DAS-106	20131791617				SEC17-T12S-R05W
AMC 424083	DAS-107	20131791618				SEC17-T12S-R05W
AMC 424084	DAS-108	20131791619				SEC17-T12S-R05W
AMC 424085	DAS-109	20131791620				SEC17-T12S-R05W
AMC 424086	DAS-110	20131791621				SEC17-T12S-R05W
AMC 424087	DAS-111	20131791622				SEC17-T12S-R05W
AMC 424088	DAS-112	20131791623				SEC17-T12S-R05W
AMC 424089	DAS-113	20131791624				SEC16-T12S-R05W
AMC 424090	DAS-114	20131791625				SEC16-T12S-R05W
AMC 424091	DAS-115	20131791626				SEC17-T12S-R05W
AMC 424092	DAS-116	20131791627				SEC17-T12S-R05W
AMC 424093	DAS-117	20131791628				SEC17-T12S-R05W
AMC 424094	DAS-118	20131791629				SEC17-T12S-R05W
AMC 424095	DAS-119	20131791630				SEC17-T12S-R05W
— AMC 424096	DAS-120	20131791631				SEC17-T12S-R05W

Date: 5/6/2014

RECEIVED
BLM AZ STATE OFFICE
2014 JUL 18 A 9:45
PHOENIX, ARIZONA

38/52

EXHIBIT A

County: Pima

State: AZ

BLM Serial #	Claim Name	Original Recording		Amended Recording		Location
		Recording #	Page #	Recording #	Page #	
AMC 424097	DAS-121	20131791632				SEC17-T12S-R05W
AMC 424098	DAS-122	20131791633				SEC17-T12S-R05W
AMC 424099	DAS-123	20131791634				SEC17-T12S-R05W
AMC 424100	DAS-124	20131791635				SEC17-T12S-R05W
AMC 424101	DAS-125	20131791636				SEC17-T12S-R05W
AMC 424102	DAS-126	20131791637				SEC17-T12S-R05W
AMC 424103	DAS-127	20131791638				SEC17-T12S-R05W
AMC 424104	DAS-128	20131791639				SEC17-T12S-R05W
AMC 424105	DAS-129	20131791640				SEC17-T12S-R05W
AMC 424106	DAS-130	20131791641				SEC17-T12S-R05W
AMC 424107	DAS-131	20131791642				SEC17-T12S-R05W
AMC 424108	DAS-132	20131791643				SEC17-T12S-R05W
AMC 424109	DAS-133	20131791644				SEC17-T12S-R05W
AMC 424110	DAS-134	20131791645				SEC17-T12S-R05W
AMC 424111	DAS-135	20131791646				SEC16-T12S-R05W
AMC 424112	DAS-136	20131791647				SEC16-T12S-R05W
AMC 424113	DAS-137	20131791648				SEC17-T12S-R05W
AMC 424114	DAS-138	20131791649				SEC17-T12S-R05W
AMC 424115	DAS-139	20131791650				SEC17-T12S-R05W
AMC 424116	DAS-140	20131791651				SEC17-T12S-R05W
AMC 424117	DAS-141	20131791652				SEC17-T12S-R05W
AMC 424118	DAS-142	20131791653				SEC17-T12S-R05W
AMC 424119	DAS-143	20131791654				SEC17-T12S-R05W
AMC 424120	DAS-144	20131791655				SEC17-T12S-R05W
AMC 424121	DAS-145	20131791656				SEC17-T12S-R05W
AMC 424122	DAS-146	20131791657				SEC17-T12S-R05W
AMC 424123	DAS-147	20131791658				SEC17-T12S-R05W
AMC 424124	DAS-148	20131791659				SEC17-T12S-R05W
AMC 424125	DAS-149	20131791660				SEC17-T12S-R05W
AMC 424126	DAS-150	20131791661				SEC17-T12S-R05W
AMC 424127	DAS-151	20131791662				SEC17-T12S-R05W
AMC 424128	DAS-152	20131791663				SEC17-T12S-R05W
AMC 424129	DAS-153	20131791664				SEC17-T12S-R05W
AMC 424130	DAS-154	20131791665				SEC17-T12S-R05W
AMC 424131	DAS-155	20131791666				SEC17-T12S-R05W
AMC 424132	DAS-156	20131791667				SEC17-T12S-R05W
AMC 424133	DAS-157	20131791668				SEC16-T12S-R05W
AMC 424134	DAS-158	20131791669				SEC16-T12S-R05W

Date: 5/6/2014

Page 17

RECEIVED
 BLM AZ STATE OFFICE
 2014 JUL 18 A 9:46
 PHOENIX, ARIZONA

26/22

EXHIBIT A

County: Pima

State: AZ

BLM Serial #	Claim Name	Original Recording		Amended Recording		Location
		Recording #	Page #	Recording #	Page #	
— AMC 424135	DAS-159	20131791670				SEC17-T12S-R05W
AMC 424136	DAS-160	20131791671				SEC17-T12S-R05W
AMC 424137	DAS-161	20131791672				SEC17-T12S-R05W
AMC 424138	DAS-162	20131791673				SEC17-T12S-R05W
AMC 424139	DAS-163	20131791674				SEC17-T12S-R05W
AMC 424140	DAS-164	20131791675				SEC17-T12S-R05W
AMC 424141	DAS-165	20131791676				SEC17-T12S-R05W
AMC 424142	DAS-166	20131791677				SEC17-T12S-R05W
AMC 424143	DAS-167	20131791678				SEC17-T12S-R05W
AMC 424144	DAS-168	20131791679				SEC17-T12S-R05W
AMC 424145	DAS-169	20131791680				SEC17-T12S-R05W
AMC 424146	DAS-170	20131791681				SEC17-T12S-R05W
AMC 424147	DAS-171	20131791682				SEC17-T12S-R05W
AMC 424148	DAS-172	20131791683				SEC17-T12S-R05W
AMC 424149	DAS-173	20131791684				SEC17-T12S-R05W
AMC 424150	DAS-174	20131791685				SEC17-T12S-R05W
AMC 424151	DAS-175	20131791686				SEC17-T12S-R05W
AMC 424152	DAS-176	20131791687				SEC17-T12S-R05W
AMC 424153	DAS-177	20131791688				SEC17-T12S-R05W
AMC 424154	DAS-178	20131791689				SEC17-T12S-R05W
AMC 424155	DAS-179	20131791690				SEC16-T12S-R05W
AMC 424156	DAS-180	20131791691				SEC16-T12S-R05W
AMC 424157	DAS-181	20131791692				SEC17-T12S-R05W
AMC 424158	DAS-182	20131791693				SEC17-T12S-R05W
AMC 424159	DAS-183	20131791694				SEC17-T12S-R05W
AMC 424160	DAS-184	20131791695				SEC17-T12S-R05W
AMC 424161	DAS-185	20131791696				SEC17-T12S-R05W
AMC 424162	DAS-186	20131791697				SEC17-T12S-R05W
AMC 424163	DAS-187	20131791698				SEC17-T12S-R05W
AMC 424164	DAS-188	20131791699				SEC17-T12S-R05W
AMC 424165	DAS-189	20131791700				SEC17-T12S-R05W
AMC 424166	DAS-190	20131791701				SEC17-T12S-R05W
AMC 424167	DAS-191	20131791702				SEC01-T12S-R06W
AMC 424168	DAS-192	20131791703				SEC01-T12S-R06W
AMC 424169	DAS-193	20131791704				SEC01-T12S-R06W
AMC 424170	DAS-194	20131791705				SEC01-T12S-R06W
AMC 424171	DAS-195	20131791706				SEC01-T12S-R06W
— AMC 424172	DAS-196	20131791707				SEC01-T12S-R06W

Date: 5/6/2014

RECEIVED
BLM AZ STATE OFFICE
2014 JUL 18 A 9:49
PHOENIX, ARIZONA

50/55

EXHIBIT A

County: Pima

State: AZ

BLM Serial #	Claim Name	Original Recording		Amended Recording		Location
		Recording #	Page #	Recording #	Page #	
AMC 424173	DAS-197	20131791708				SEC01-T12S-R06W
AMC 424174	DAS-198	20131791709				SEC01-T12S-R06W
AMC 424175	DAS-199	20131791710				SEC01-T12S-R06W
AMC 424176	DAS-200	20131791711				SEC01-T12S-R06W
AMC 424177	DAS-201	20131791712				SEC01-T12S-R06W
AMC 424178	DAS-202	20131791713				SEC01-T12S-R06W
AMC 424179	DAS-203	20131791714				SEC01-T12S-R06W
AMC 424180	DAS-204	20131791715				SEC01-T12S-R06W
AMC 424181	DAS-205	20131791716				SEC01-T12S-R06W
AMC 424182	DAS-206	20131791717				SEC01-T12S-R06W
AMC 424183	DAS-207	20131791718				SEC01-T12S-R06W
AMC 424184	DAS-208	20131791719				SEC01-T12S-R06W
AMC 424185	DAS-209	20131791720				SEC01-T12S-R06W
AMC 424186	DAS-210	20131791721				SEC01-T12S-R06W
AMC 424187	DAS-211	20131791722				SEC01-T12S-R06W
AMC 424188	DAS-212	20131791723				SEC01-T12S-R06W
AMC 424189	DAS-213	20131791724				SEC01-T12S-R06W
AMC 424190	DAS-214	20131791725				SEC01-T12S-R06W
AMC 424191	DAS-215	20131791726				SEC01-T12S-R06W
AMC 424192	DAS-216	20131791727				SEC01-T12S-R06W
AMC 424193	DAS-217	20131791728				SEC01-T12S-R06W
AMC 424194	DAS-218	20131791729				SEC01-T12S-R06W
AMC 424195	DAS-219	20131791730				SEC01-T12S-R06W
AMC 424196	DAS-220	20131791731				SEC01-T12S-R06W
AMC 424197	DAS-221	20131791732				SEC01-T12S-R06W
AMC 424198	DAS-222	20131791733				SEC01-T12S-R06W
AMC 424199	DAS-223	20131791734				SEC01-T12S-R06W
AMC 424200	DAS-224	20131791735				SEC01-T12S-R06W
AMC 424201	DAS-225	20131791736				SEC01-T12S-R06W
AMC 424202	DAS-226	20131791737				SEC01-T12S-R06W
AMC 424203	DAS-227	20131791738				SEC01-T12S-R06W
AMC 424204	DAS-228	20131791739				SEC01-T12S-R06W
AMC 424205	DAS-229	20131791740				SEC01-T12S-R06W
AMC 424206	DAS-230	20131791741				SEC01-T12S-R06W
AMC 424207	DAS-231	20131791742				SEC01-T12S-R06W
AMC 424208	DAS-232	20131791743				SEC01-T12S-R06W
AMC 424209	DAS-233	20131791744				SEC01-T12S-R06W
AMC 424210	DAS-234	20131791745				SEC01-T12S-R06W

Date: 5/6/2014

Page 19

RECEIVED
BLM AZ STATE OFFICE
2014 JUL 18 A 9:49
PHOENIX, ARIZONA

36/50

EXHIBIT A

County: Pima

State: AZ

BLM Serial #	Claim Name	Original Recording		Amended Recording		Location
		Recording #	Page #	Recording #	Page #	
— AMC 424211	DAS-235	20131791746				SEC01-T12S-R06W
AMC 424212	DAS-236	20131791747				SEC01-T12S-R06W
AMC 424213	DAS-237	20131791748				SEC01-T12S-R06W
AMC 424214	DAS-238	20131791749				SEC01-T12S-R06W
AMC 424215	DAS-239	20131791750				SEC11-T12S-R06W
AMC 424216	DAS-240	20131791751				SEC11-T12S-R06W
AMC 424217	DAS-241	20131791752				SEC11-T12S-R06W
AMC 424218	DAS-242	20131791753				SEC11-T12S-R06W
AMC 424219	DAS-243	20131791754				SEC11-T12S-R06W
AMC 424220	DAS-244	20131791755				SEC11-T12S-R06W
AMC 424221	DAS-245	20131791756				SEC11-T12S-R06W
AMC 424222	DAS-246	20131791757				SEC12-T12S-R06W
AMC 424223	DAS-247	20131791758				SEC12-T12S-R06W
AMC 424224	DAS-248	20131791759				SEC12-T12S-R06W
AMC 424225	DAS-249	20131791760				SEC12-T12S-R06W
AMC 424226	DAS-250	20131791761				SEC12-T12S-R06W
AMC 424227	DAS-251	20131791762				SEC12-T12S-R06W
AMC 424228	DAS-252	20131791763				SEC12-T12S-R06W
AMC 424229	DAS-253	20131791764				SEC12-T12S-R06W
AMC 424230	DAS-254	20131791765				SEC12-T12S-R06W
AMC 424231	DAS-255	20131791766				SEC12-T12S-R06W
AMC 424232	DAS-256	20131791767				SEC12-T12S-R06W
AMC 424233	DAS-257	20131791768				SEC12-T12S-R06W
AMC 424234	DAS-258	20131791769				SEC11-T12S-R06W
AMC 424235	DAS-259	20131791770				SEC11-T12S-R06W
AMC 424236	DAS-260	20131791771				SEC11-T12S-R06W
AMC 424237	DAS-261	20131791772				SEC11-T12S-R06W
AMC 424238	DAS-262	20131791773				SEC11-T12S-R06W
AMC 424239	DAS-263	20131791774				SEC11-T12S-R06W
AMC 424240	DAS-264	20131791775				SEC11-T12S-R06W
AMC 424241	DAS-265	20131791776				SEC11-T12S-R06W
AMC 424242	DAS-266	20131791777				SEC11-T12S-R06W
AMC 424243	DAS-267	20131791778				SEC11-T12S-R06W
AMC 424244	DAS-268	20131791779				SEC11-T12S-R06W
AMC 424245	DAS-269	20131791780				SEC11-T12S-R06W
AMC 424246	DAS-270	20131791781				SEC11-T12S-R06W
AMC 424247	DAS-271	20131791782				SEC11-T12S-R06W
— AMC 424248	DAS-272	20131791783				SEC12-T12S-R06W

Date: 5/6/2014

RECEIVED
BLM AZ STATE OFFICE
2014 JUL 18 A 9 49
PHOENIX, ARIZONA

38/50

EXHIBIT A

County: Pima

State: AZ

BLM Serial #	Claim Name	Original Recording		Amended Recording		Location
		Recording #	Page #	Recording #	Page #	
✓ AMC 424249	DAS-273	20131791784				SEC12-T12S-R06W
AMC 424250	DAS-274	20131791785				SEC12-T12S-R06W
AMC 424251	DAS-275	20131791786				SEC12-T12S-R06W
AMC 424252	DAS-276	20131791787				SEC12-T12S-R06W
AMC 424253	DAS-277	20131791788				SEC12-T12S-R06W
AMC 424254	DAS-278	20131791789				SEC12-T12S-R06W
AMC 424255	DAS-279	20131791790				SEC12-T12S-R06W
AMC 424256	DAS-280	20131791791				SEC12-T12S-R06W
AMC 424257	DAS-281	20131791792				SEC12-T12S-R06W
AMC 424258	DAS-282	20131791793				SEC12-T12S-R06W
AMC 424259	DAS-283	20131791794				SEC12-T12S-R06W
AMC 424260	DAS-284	20131791795				SEC11-T12S-R06W
AMC 424261	DAS-285	20131791796				SEC11-T12S-R06W
AMC 424262	DAS-286	20131791797				SEC11-T12S-R06W
AMC 424263	DAS-287	20131791798				SEC11-T12S-R06W
AMC 424264	DAS-288	20131791799				SEC11-T12S-R06W
AMC 424265	DAS-289	20131791800				SEC11-T12S-R06W
AMC 424266	DAS-290	20131791801				SEC11-T12S-R06W
AMC 424267	DAS-291	20131791802				SEC11-T12S-R06W
AMC 424268	DAS-292	20131791803				SEC11-T12S-R06W
AMC 424269	DAS-293	20131791804				SEC11-T12S-R06W
AMC 424270	DAS-294	20131791805				SEC11-T12S-R06W
AMC 424271	DAS-295	20131791806				SEC11-T12S-R06W
AMC 424272	DAS-296	20131791807				SEC11-T12S-R06W
AMC 424273	DAS-297	20131791808				SEC11-T12S-R06W
AMC 424274	DAS-298	20131791809				SEC12-T12S-R06W
AMC 424275	DAS-299	20131791810				SEC12-T12S-R06W
AMC 424276	DAS-300	20131791811				SEC12-T12S-R06W
AMC 424277	DAS-301	20131791812				SEC12-T12S-R06W
AMC 424278	DAS-302	20131791813				SEC12-T12S-R06W
AMC 424279	DAS-303	20131791814				SEC12-T12S-R06W
AMC 424280	DAS-304	20131791815				SEC11-T12S-R06W
AMC 424281	DAS-305	20131791816				SEC11-T12S-R06W
AMC 424282	DAS-306	20131791817				SEC11-T12S-R06W
AMC 424283	DAS-307	20131791818				SEC11-T12S-R06W
AMC 424284	DAS-308	20131791819				SEC11-T12S-R06W
AMC 424285	DAS-309	20131791820				SEC11-T12S-R06W
— AMC 424286	DAS-310	20131791821				SEC11-T12S-R06W

Date: 5/6/2014

Page 21

RECEIVED
 BLM AZ STATE OFFICE
 2014 JUL 18 A 9:49
 PHOENIX, ARIZONA

38/50

EXHIBIT A

County: Pima

State: AZ

BLM Serial #	Claim Name	Original Recording		Amended Recording		Location
		Recording #	Page #	Recording #	Page #	
— AMC 424287	DAS-311	20131791822				SEC11-T12S-R06W
AMC 424288	DAS-312	20131791823				SEC11-T12S-R06W
AMC 424289	DAS-313	20131791824				SEC11-T12S-R06W
AMC 424290	DAS-314	20131791825				SEC11-T12S-R06W
AMC 424291	DAS-315	20131791826				SEC11-T12S-R06W
AMC 424292	DAS-316	20131791827				SEC11-T12S-R06W
AMC 424293	DAS-317	20131791828				SEC11-T12S-R06W
— AMC 424294	DAS-318	20131791829				SEC11-T12S-R06W
— AMC 425603	Darby 1111	20133500726				SEC29-T12S-R05W
AMC 425604	Darby 1112	20133500727				SEC29-T12S-R05W
AMC 425605	Darby 1113	20133500728				SEC29-T12S-R05W
AMC 425606	Darby 1114	20133500729				SEC29-T12S-R05W
AMC 425607	Darby 1115	20133500730				SEC29-T12S-R05W
AMC 425608	Darby 1116	20133500731				SEC29-T12S-R05W
AMC 425609	Darby 1117	20133500732				SEC29-T12S-R05W
AMC 425610	Darby 1118	20133500733				SEC29-T12S-R05W
AMC 425611	Darby 1119	20133500734				SEC29-T12S-R05W
AMC 425612	Darby 1120	20133500735				SEC29-T12S-R05W
AMC 425613	Darby 1121	20133500736				SEC29-T12S-R05W
AMC 425614	Darby 1122	20133500737				SEC29-T12S-R05W
AMC 425615	Darby 1123	20133500738				SEC29-T12S-R05W
AMC 425616	Darby 1124	20133500739				SEC29-T12S-R05W
AMC 425617	Darby 1125	20133500740				SEC29-T12S-R05W
AMC 425618	Darby 1137	20133500741				SEC29-T12S-R05W
AMC 425619	Darby 1138	20133500742				SEC29-T12S-R05W
AMC 425620	Darby 1139	20133500743				SEC29-T12S-R05W
AMC 425621	Darby 1140	20133500744				SEC29-T12S-R05W
AMC 425622	Darby 1141	20133500745				SEC29-T12S-R05W
AMC 425623	Darby 1142	20133500746				SEC29-T12S-R05W
AMC 425624	Darby 1143	20133500747				SEC29-T12S-R05W
AMC 425625	Darby 1144	20133500748				SEC29-T12S-R05W
AMC 425626	Darby 1145	20133500749				SEC29-T12S-R05W
AMC 425627	Darby 1146	20133500750				SEC29-T12S-R05W
AMC 425628	Darby 1147	20133500751				SEC29-T12S-R05W
AMC 425629	Darby 1148	20133500752				SEC29-T12S-R05W
AMC 425630	Darby 1149	20133500753				SEC29-T12S-R05W
AMC 425631	Darby 1150	20133500754				SEC29-T12S-R05W
— AMC 425632	Darby 1151	20133500755				SEC29-T12S-R05W

Date: 5/6/2014

Page 22

RECEIVED
BLM AZ STATE OFFICE

2014 JUL 18 A 9:49

PHOENIX, ARIZONA

38/50

EXHIBIT A

County: Pima

State: AZ

BLM Serial #	Claim Name	Original Recording		Amended Recording		Location
		Recording #	Page #	Recording #	Page #	
AMC 425633	Darby 1163	20133500756				SEC29-T12S-R05W
AMC 425634	Darby 1164	20133500757				SEC29-T12S-R05W
AMC 425635	Darby 1165	20133500758				SEC29-T12S-R05W
AMC 425636	Darby 1166	20133500759				SEC29-T12S-R05W
AMC 425637	Darby 1167	20133500760				SEC29-T12S-R05W
AMC 425638	Darby 1168	20133500761				SEC29-T12S-R05W
AMC 425639	Darby 1169	20133500762				SEC29-T12S-R05W
AMC 425640	Darby 1170	20133500763				SEC29-T12S-R05W
AMC 425641	Darby 1171	20133500764				SEC29-T12S-R05W
AMC 425642	Darby 1172	20133500765				SEC29-T12S-R05W
AMC 425643	Darby 1173	20133500766				SEC29-T12S-R05W
AMC 425644	Darby 1174	20133500767				SEC29-T12S-R05W
AMC 425645	Darby 1175	20133500768				SEC29-T12S-R05W
AMC 425646	Darby 1176	20133500769				SEC29-T12S-R05W
AMC 425647	Darby 1177	20133500770				SEC29-T12S-R05W
AMC 425648	Darby 1189	20133500771				SEC29-T12S-R05W
AMC 425649	Darby 1190	20133500772				SEC29-T12S-R05W
AMC 425650	Darby 1191	20133500773				SEC29-T12S-R05W
AMC 425651	Darby 1192	20133500774				SEC29-T12S-R05W
AMC 425652	Darby 1193	20133500775				SEC29-T12S-R05W
AMC 425653	Darby 1194	20133500776				SEC29-T12S-R05W
AMC 425654	Darby 1195	20133500777				SEC29-T12S-R05W
AMC 425655	Darby 1196	20133500778				SEC29-T12S-R05W
AMC 425656	Darby 1197	20133500779				SEC29-T12S-R05W
AMC 425657	Darby 1198	20133500780				SEC29-T12S-R05W
AMC 425658	Darby 1199	20133500781				SEC29-T12S-R05W
AMC 425659	Darby 1200	20133500782				SEC29-T12S-R05W
AMC 425660	Darby 1201	20133500783				SEC29-T12S-R05W
AMC 425661	Darby 1202	20133500784				SEC29-T12S-R05W
AMC 425662	Darby 1203	20133500785				SEC29-T12S-R05W
AMC 425663	Darby 1215	20133500786				SEC20-T12S-R05W
AMC 425664	Darby 1216	20133500787				SEC20-T12S-R05W
AMC 425665	Darby 1217	20133500788				SEC20-T12S-R05W
AMC 425666	Darby 1218	20133500789				SEC20-T12S-R05W
AMC 425667	Darby 1219	20133500790				SEC20-T12S-R05W
AMC 425668	Darby 1220	20133500791				SEC20-T12S-R05W
AMC 425669	Darby 1221	20133500792				SEC20-T12S-R05W
AMC 425670	Darby 1222	20133500793				SEC20-T12S-R05W

Date: 5/6/2014

Page 23

RECEIVED
BLM AZ STATE OFFICE

2014 JUL 18 A 9:49

PHOENIX, ARIZONA

38/50

EXHIBIT A

County: Pima

State: AZ

BLM Serial #	Claim Name	Original Recording		Amended Recording		Location
		Recording #	Page #	Recording #	Page #	
AMC 425671	Darby 1223	20133500794				SEC20-T12S-R05W
AMC 425672	Darby 1224	20133500795				SEC20-T12S-R05W
AMC 425673	Darby 1225	20133500796				SEC20-T12S-R05W
AMC 425674	Darby 1226	20133500797				SEC20-T12S-R05W
AMC 425675	Darby 1227	20133500798				SEC20-T12S-R05W
AMC 425676	Darby 1228	20133500799				SEC20-T12S-R05W
AMC 425677	Darby 1229	20133500800				SEC20-T12S-R05W
AMC 425678	Darby 1100	20133500612				SEC30-T12S-R05W
AMC 425679	Darby 1101	20133500611				SEC30-T12S-R05W
AMC 425680	Darby 1102	20133500613				SEC30-T12S-R05W
AMC 425681	Darby 1103	20133500614				SEC30-T12S-R05W
AMC 425682	Darby 1104	20133500615				SEC30-T12S-R05W
AMC 425683	Darby 1105	20133500616				SEC30-T12S-R05W
AMC 425684	Darby 1106	20133500617				SEC30-T12S-R05W
AMC 425685	Darby 1107	20133500618				SEC30-T12S-R05W
AMC 425686	Darby 1108	20133500619				SEC30-T12S-R05W
AMC 425687	Darby 1109	20133500620				SEC30-T12S-R05W
AMC 425688	Darby 1110	20133500621				SEC30-T12S-R05W
AMC 425689	Darby 1126	20133500622				SEC30-T12S-R05W
AMC 425690	Darby 1127	20133500623				SEC30-T12S-R05W
AMC 425691	Darby 1128	20133500624				SEC30-T12S-R05W
AMC 425692	Darby 1129	20133500625				SEC30-T12S-R05W
AMC 425693	Darby 1130	20133500626				SEC30-T12S-R05W
AMC 425694	Darby 1131	20133500627				SEC30-T12S-R05W
AMC 425695	Darby 1132	20133500628				SEC30-T12S-R05W
AMC 425696	Darby 1133	20133500629				SEC30-T12S-R05W
AMC 425697	Darby 1134	20133500630				SEC30-T12S-R05W
AMC 425698	Darby 1135	20133500631				SEC30-T12S-R05W
AMC 425699	Darby 1136	20133500632				SEC30-T12S-R05W
AMC 425700	Darby 1152	20133500633				SEC30-T12S-R05W
AMC 425701	Darby 1153	20133500634				SEC30-T12S-R05W
AMC 425702	Darby 1154	20133500635				SEC30-T12S-R05W
AMC 425703	Darby 1155	20133500636				SEC30-T12S-R05W
AMC 425704	Darby 1156	20133500637				SEC30-T12S-R05W
AMC 425705	Darby 1157	20133500638				SEC30-T12S-R05W
AMC 425706	Darby 1158	20133500639				SEC30-T12S-R05W
AMC 425707	Darby 1159	20133500640				SEC30-T12S-R05W
AMC 425708	Darby 1160	20133500641				SEC30-T12S-R05W

Date: 5/6/2014

Page 24

RECEIVED
BLM AZ STATE OFFICE
2014 JUL 18 A 9:46
PHOENIX, ARIZONA

38/50

EXHIBIT A

County: Pima

State: AZ

BLM Serial #	Claim Name	Original Recording		Amended Recording		Location
		Recording #	Page #	Recording #	Page #	
AMC 425709	Darby 1161	20133500642				SEC30-T12S-R05W
AMC 425710	Darby 1162	20133500643				SEC30-T12S-R05W
AMC 425711	Darby 1178	20133500644				SEC30-T12S-R05W
AMC 425712	Darby 1179	20133500645				SEC30-T12S-R05W
AMC 425713	Darby 1180	20133500646				SEC30-T12S-R05W
AMC 425714	Darby 1181	20133500647				SEC30-T12S-R05W
AMC 425715	Darby 1182	20133500648				SEC30-T12S-R05W
AMC 425716	Darby 1183	20133500649				SEC30-T12S-R05W
AMC 425717	Darby 1184	20133500650				SEC30-T12S-R05W
AMC 425718	Darby 1185	20133500651				SEC30-T12S-R05W
AMC 425719	Darby 1186	20133500652				SEC30-T12S-R05W
AMC 425720	Darby 1187	20133500653				SEC30-T12S-R05W
AMC 425721	Darby 1188	20133500654				SEC30-T12S-R05W
AMC 425722	Darby 1204	20133500655				SEC19-T12S-R05W
AMC 425723	Darby 1205	20133500656				SEC19-T12S-R05W
AMC 425724	Darby 1206	20133500657				SEC19-T12S-R05W
AMC 425725	Darby 1207	20133500658				SEC19-T12S-R05W
AMC 425726	Darby 1208	20133500659				SEC19-T12S-R05W
AMC 425727	Darby 1209	20133500660				SEC19-T12S-R05W
AMC 425728	Darby 1210	20133500661				SEC19-T12S-R05W
AMC 425729	Darby 1211	20133500662				SEC19-T12S-R05W
AMC 425730	Darby 1212	20133500663				SEC19-T12S-R05W
AMC 425731	Darby 1213	20133500664				SEC19-T12S-R05W
AMC 425732	Darby 1214	20133500665				SEC19-T12S-R05W
AMC 425733	Darby 1230	20133500666				SEC19-T12S-R05W
AMC 425734	Darby 1231	20133500667				SEC19-T12S-R05W
AMC 425735	Darby 1232	20133500668				SEC19-T12S-R05W
AMC 425736	Darby 1233	20133500669				SEC19-T12S-R05W
AMC 425737	Darby 1234	20133500670				SEC19-T12S-R05W
AMC 425738	Darby 1235	20133500671				SEC19-T12S-R05W
AMC 425739	Darby 1236	20133500672				SEC19-T12S-R05W
AMC 425740	Darby 1237	20133500673				SEC19-T12S-R05W
AMC 425741	Darby 1238	20133500674				SEC19-T12S-R05W
AMC 425742	Darby 1239	20133500675				SEC19-T12S-R05W
AMC 425743	Darby 1240	20133500676				SEC19-T12S-R05W
AMC 425744	Darby 1256	20133500677				SEC19-T12S-R05W
AMC 425745	Darby 1257	20133500678				SEC19-T12S-R05W
AMC 425746	Darby 1258	20133500679				SEC19-T12S-R05W

Date: 5/6/2014

RECEIVED
BLM AZ STATE OFFICE
2014 JUL 18 A 9:46
PHOENIX, ARIZONA

Page 25

38/52

EXHIBIT A

County: Pima

State: AZ

<u>BLM Serial #</u>	<u>Claim Name</u>	<u>Original Recording</u>		<u>Amended Recording</u>		<u>Location</u>
		<u>Recording #</u>	<u>Page #</u>	<u>Recording #</u>	<u>Page #</u>	
— AMC 425747	Darby 1259	20133500680				SEC19-T12S-R05W
AMC 425748	Darby 1260	20133500681				SEC19-T12S-R05W
AMC 425749	Darby 1261	20133500682				SEC19-T12S-R05W
AMC 425750	Darby 1262	20133500683				SEC19-T12S-R05W
AMC 425751	Darby 1263	20133500684				SEC19-T12S-R05W
AMC 425752	Darby 1264	20133500685				SEC19-T12S-R05W
AMC 425753	Darby 1265	20133500686				SEC19-T12S-R05W
AMC 425754	Darby 1266	20133500687				SEC19-T12S-R05W
AMC 425755	Darby 1282	20133500688				SEC19-T12S-R05W
AMC 425756	Darby 1283	20133500689				SEC19-T12S-R05W
AMC 425757	Darby 1284	20133500690				SEC19-T12S-R05W
AMC 425758	Darby 1285	20133500691				SEC19-T12S-R05W
AMC 425759	Darby 1286	20133500692				SEC19-T12S-R05W
AMC 425760	Darby 1287	20133500693				SEC19-T12S-R05W
AMC 425761	Darby 1288	20133500694				SEC19-T12S-R05W
AMC 425762	Darby 1289	20133500695				SEC19-T12S-R05W
AMC 425763	Darby 1290	20133500696				SEC19-T12S-R05W
AMC 425764	Darby 1291	20133500697				SEC19-T12S-R05W
AMC 425765	Darby 1292	20133500698				SEC19-T12S-R05W
AMC 425766	Darby 1308	20133500699				SEC19-T12S-R05W
AMC 425767	Darby 1309	20133500700				SEC19-T12S-R05W
AMC 425768	Darby 1310	20133500701				SEC19-T12S-R05W
AMC 425769	Darby 1311	20133500702				SEC19-T12S-R05W
AMC 425770	Darby 1312	20133500703				SEC19-T12S-R05W
AMC 425771	Darby 1313	20133500704				SEC19-T12S-R05W
AMC 425772	Darby 1314	20133500705				SEC19-T12S-R05W
AMC 425773	Darby 1315	20133500706				SEC19-T12S-R05W
AMC 425774	Darby 1316	20133500707				SEC19-T12S-R05W
AMC 425775	Darby 1317	20133500708				SEC19-T12S-R05W
AMC 425776	Darby 1318	20133500709				SEC19-T12S-R05W
AMC 425777	Darby 1334	20133500710				SEC19-T12S-R05W
AMC 425778	Darby 1335	20133500711				SEC19-T12S-R05W
AMC 425779	Darby 1336	20133500712				SEC19-T12S-R05W
AMC 425780	Darby 1337	20133500713				SEC19-T12S-R05W
AMC 425781	Darby 1338	20133500714				SEC19-T12S-R05W
AMC 425782	Darby 1339	20133500716				SEC19-T12S-R05W
AMC 425783	Darby 1340	20133500715				SEC19-T12S-R05W
— AMC 425784	Darby 1341	20133500717				SEC19-T12S-R05W

Date: 5/6/2014

RECEIVED
BLM AZ STATE OFFICE
2014 JUL 18 A 9:46
PHOENIX, ARIZONA

28/52

EXHIBIT A

County: Pima

State: AZ

BLM Serial #	Claim Name	Original Recording		Amended Recording		Location
		Recording #	Page #	Recording #	Page #	
AMC 425785	Darby 1357	20133500718				SEC19-T12S-R05W
AMC 425786	Darby 1358	20133500719				SEC19-T12S-R05W
AMC 425787	Darby 1359	20133500720				SEC19-T12S-R05W
AMC 425788	Darby 1360	20133500721				SEC19-T12S-R05W
AMC 425789	Darby 1361	20133500722				SEC19-T12S-R05W
AMC 425790	Darby 1362	20133500723				SEC19-T12S-R05W
AMC 425791	Darby 1363	20133500724				SEC19-T12S-R05W
AMC 425792	Darby 1364	20133500725				SEC19-T12S-R05W
AMC 425793	Darby 1241	20133500801				SEC20-T12S-R05W
AMC 425794	Darby 1242	20133500802				SEC20-T12S-R05W
AMC 425795	Darby 1243	20133500803				SEC20-T12S-R05W
AMC 425796	Darby 1244	20133500804				SEC20-T12S-R05W
AMC 425797	Darby 1245	20133500805				SEC20-T12S-R05W
AMC 425798	Darby 1246	20133500806				SEC20-T12S-R05W
AMC 425799	Darby 1247	20133500807				SEC20-T12S-R05W
AMC 425800	Darby 1248	20133500808				SEC20-T12S-R05W
AMC 425801	Darby 1249	20133500809				SEC20-T12S-R05W
AMC 425802	Darby 1250	20133500810				SEC20-T12S-R05W
AMC 425803	Darby 1251	20133500811				SEC20-T12S-R05W
AMC 425804	Darby 1252	20133500812				SEC20-T12S-R05W
AMC 425805	Darby 1253	20133500813				SEC20-T12S-R05W
AMC 425806	Darby 1254	20133500814				SEC20-T12S-R05W
AMC 425807	Darby 1255	20133500815				SEC20-T12S-R05W
AMC 425808	Darby 1267	20133500816				SEC20-T12S-R05W
AMC 425809	Darby 1268	20133500817				SEC20-T12S-R05W
AMC 425810	Darby 1269	20133500818				SEC20-T12S-R05W
AMC 425811	Darby 1270	20133500819				SEC20-T12S-R05W
AMC 425812	Darby 1271	20133500820				SEC20-T12S-R05W
AMC 425813	Darby 1272	20133500821				SEC20-T12S-R05W
AMC 425814	Darby 1273	20133500822				SEC20-T12S-R05W
AMC 425815	Darby 1274	20133500823				SEC20-T12S-R05W
AMC 425816	Darby 1275	20133500824				SEC20-T12S-R05W
AMC 425817	Darby 1276	20133500825				SEC20-T12S-R05W
AMC 425818	Darby 1277	20133500826				SEC20-T12S-R05W
AMC 425819	Darby 1278	20133500827				SEC20-T12S-R05W
AMC 425820	Darby 1279	20133500828				SEC20-T12S-R05W
AMC 425821	Darby 1280	20133500829				SEC20-T12S-R05W
AMC 425822	Darby 1281	20133500830				SEC20-T12S-R05W

Date: 5/6/2014

2014 JUL 18 9:49

Page 27

RECEIVED
BLM AZ STATE OFFICE

28/4

EXHIBIT A

County: Pima

State: AZ

BLM Serial #	Claim Name	Original Recording		Amended Recording		Location
		Recording #	Page #	Recording #	Page #	
— AMC 425823	Darby 1293	20133500831				SEC20-T12S-R05W
AMC 425824	Darby 1294	20133500832				SEC20-T12S-R05W
AMC 425825	Darby 1295	20133500833				SEC20-T12S-R05W
AMC 425826	Darby 1296	20133500834				SEC20-T12S-R05W
AMC 425827	Darby 1297	20133500835				SEC20-T12S-R05W
AMC 425828	Darby 1298	20133500836				SEC20-T12S-R05W
AMC 425829	Darby 1299	20133500837				SEC20-T12S-R05W
AMC 425830	Darby 1300	20133500838				SEC20-T12S-R05W
AMC 425831	Darby 1301	20133500839				SEC20-T12S-R05W
AMC 425832	Darby 1302	20133500840				SEC20-T12S-R05W
AMC 425833	Darby 1303	20133500841				SEC20-T12S-R05W
AMC 425834	Darby 1304	20133500842				SEC20-T12S-R05W
AMC 425835	Darby 1305	20133500843				SEC20-T12S-R05W
AMC 425836	Darby 1306	20133500844				SEC20-T12S-R05W
AMC 425837	Darby 1307	20133500845				SEC20-T12S-R05W
AMC 425838	Darby 1319	20133500846				SEC20-T12S-R05W
AMC 425839	Darby 1320	20133500847				SEC20-T12S-R05W
AMC 425840	Darby 1321	20133500848				SEC20-T12S-R05W
AMC 425841	Darby 1322	20133500849				SEC20-T12S-R05W
AMC 425842	Darby 1323	20133500850				SEC20-T12S-R05W
AMC 425843	Darby 1324	20133500851				SEC20-T12S-R05W
AMC 425844	Darby 1325	20133500852				SEC20-T12S-R05W
AMC 425845	Darby 1326	20133500853				SEC20-T12S-R05W
AMC 425846	Darby 1327	20133500854				SEC20-T12S-R05W
AMC 425847	Darby 1328	20133500855				SEC20-T12S-R05W
AMC 425848	Darby 1329	20133500856				SEC20-T12S-R05W
AMC 425849	Darby 1330	20133500857				SEC20-T12S-R05W
AMC 425850	Darby 1331	20133500858				SEC20-T12S-R05W
AMC 425851	Darby 1332	20133500859				SEC20-T12S-R05W
AMC 425852	Darby 1333	20133500860				SEC20-T12S-R05W
AMC 425853	Darby 1342	20133500861				SEC20-T12S-R05W
AMC 425854	Darby 1343	20133500862				SEC20-T12S-R05W
AMC 425855	Darby 1344	20133500863				SEC20-T12S-R05W
AMC 425856	Darby 1345	20133500864				SEC20-T12S-R05W
AMC 425857	Darby 1346	20133500865				SEC20-T12S-R05W
AMC 425858	Darby 1347	20133500866				SEC20-T12S-R05W
AMC 425859	Darby 1348	20133500867				SEC20-T12S-R05W
— AMC 425860	Darby 1349	20133500868				SEC20-T12S-R05W

Date: 5/6/2014

PHOENIX, ARIZONA

2014 JUL 18 A 9:49

RECEIVED
BLM AZ STATE OFFICE

Handwritten initials/signature

EXHIBIT A

County: Pima

State: AZ

BLM Serial #	Claim Name	Original Recording		Amended Recording		Location
		Recording #	Page #	Recording #	Page #	
AMC 425861	Darby 1350	20133500869				SEC20-T12S-R05W
AMC 425862	Darby 1351	20133500870				SEC20-T12S-R05W
AMC 425863	Darby 1352	20133500871				SEC20-T12S-R05W
AMC 425864	Darby 1353	20133500872				SEC20-T12S-R05W
AMC 425865	Darby 1354	20133500873				SEC20-T12S-R05W
AMC 425866	Darby 1355	20133500874				SEC20-T12S-R05W
AMC 425867	Darby 1356	20133500875				SEC20-T12S-R05W
AMC 425868	Darby 1365	20133500876				SEC20-T12S-R05W
AMC 425869	Darby 1366	20133500877				SEC20-T12S-R05W
AMC 425870	Darby 1367	20133500878				SEC20-T12S-R05W
AMC 425871	Darby 1368	20133500879				SEC20-T12S-R05W
AMC 425872	Darby 1369	20133500880				SEC20-T12S-R05W
AMC 425873	Darby 1370	20133500881				SEC20-T12S-R05W
AMC 425874	Darby 1371	20133500882				SEC20-T12S-R05W
AMC 425875	Darby 1372	20133500883				SEC20-T12S-R05W
AMC 425876	Darby 1373	20133500884				SEC20-T12S-R05W
AMC 425877	Darby 1374	20133500885				SEC20-T12S-R05W
AMC 425878	Darby 1375	20133500886				SEC20-T12S-R05W
AMC 425879	Darby 1376	20133500887				SEC20-T12S-R05W
AMC 425880	Darby 1377	20133500888				SEC20-T12S-R05W
AMC 425881	Darby 1378	20133500889				SEC20-T12S-R05W
AMC 425882	Darby 1379	20133500890				SEC20-T12S-R05W
AMC 425883	Darby 1380	20133500891				SEC20-T12S-R05W
AMC 425884	Darby 1381	20133500892				SEC20-T12S-R05W
AMC 425885	Darby 1382	20133500893				SEC20-T12S-R05W
AMC 425886	Darby 1383	20133500894				SEC20-T12S-R05W
AMC 425887	Darby 1384	20133500895				SEC20-T12S-R05W
AMC 425888	Darby 1385	20133500896				SEC20-T12S-R05W
AMC 425889	Darby 1386	20133500897				SEC20-T12S-R05W
AMC 425890	Darby 1387	20133500898				SEC20-T12S-R05W
AMC 425891	Darby 1388	20133500899				SEC20-T12S-R05W
AMC 425892	Darby 1389	20133500900				SEC20-T12S-R05W
AMC 425893	Darby 1390	20133500901				SEC20-T12S-R05W
AMC 425894	Darby 1391	20133500902				SEC20-T12S-R05W
AMC 425895	Darby 1392	20133500903				SEC20-T12S-R05W
AMC 425896	Darby 1393	20133500904				SEC20-T12S-R05W
AMC 425897	Darby 1394	20133500905				SEC20-T12S-R05W
AMC 425898	Darby 1395	20133500906				SEC20-T12S-R05W

Date: 5/6/2014

Page 29

RECEIVED
BLM AZ STATE OFFICE
2014 JUL 18 A 9:46
PHOENIX, ARIZONA

2/5/14

EXHIBIT A

County: Pima

State: AZ

BLM Serial #	Claim Name	Original Recording		Amended Recording		Location
		Recording #	Page #	Recording #	Page #	
— AMC 425899	Darby 1396	20133500907				SEC20-T12S-R05W
AMC 425900	Darby 1397	20133500908				SEC20-T12S-R05W
AMC 425901	Darby 1398	20133500909				SEC20-T12S-R05W
AMC 425902	Darby 1399	20133500910				SEC20-T12S-R05W
AMC 425903	Darby 1400	20133500911				SEC20-T12S-R05W
AMC 425904	Darby 1401	20133500912				SEC20-T12S-R05W
AMC 425905	Darby 1402	20133500913				SEC20-T12S-R05W
AMC 425906	Darby 1403	20133500914				SEC20-T12S-R05W
AMC 425907	Darby 1404	20133500915				SEC20-T12S-R05W
AMC 425908	Darby 1405	20133500916				SEC20-T12S-R05W
AMC 425909	Darby 1406	20133500917				SEC20-T12S-R05W
AMC 425910	Darby 1407	20133500918				SEC20-T12S-R05W
AMC 425911	Darby 1408	20133500919				SEC20-T12S-R05W
AMC 425912	Darby 1409	20133500920				SEC20-T12S-R05W
AMC 425913	Darby 1410	20133500921				SEC20-T12S-R05W
AMC 425914	Darby 1411	20133500922				SEC20-T12S-R05W
AMC 425915	Darby 1412	20133500923				SEC20-T12S-R05W
AMC 425916	Darby 1413	20133500924				SEC20-T12S-R05W
AMC 425917	Darby 1414	20133500925				SEC20-T12S-R05W
— AMC 425918	Darby 1415	20133500926				SEC20-T12S-R05W
No. Of Claims	1122 <i>sc</i>					

PHOENIX, ARIZONA

2014 JUL 18 A 9:46

Date: 5/6/2014

RECEIVED
BLM AZ STATE OFFICE

Page 30

sc

United States Department of the Interior
Bureau of Land Management
 LANDS/RECREATION & PLANNING
 ONE N CENTRAL AVE
 PHOENIX, AZ 85004 -2203
 Phone: 602-417-9200

Receipt

No: 3079971

Transaction #: 3171213	
Date of Transaction: 07/18/2014	
CUSTOMER:	
FREEPORT MINERALS CORPORATION 333 N CENTRAL AVE 24TH FL PHOENIX, AZ 85004 US	

LINE #	QTY	DESCRIPTION	REMARKS	UNIT PRICE	TOTAL
1	1.00	LOCATABLE MINERALS / MINING CLAIMS- NOT NEW-UNADJUD, ONE AUTH NO. ONLY / MINING CLAIM MONEY RECEIVED CASES: AMC41648/\$173910.00	MAINT (1122) 2015	- n/a -	173910.00
TOTAL:					\$173,910.00

PAYMENT INFORMATION			
1	AMOUNT:	173910.00	POSTMARKED: N/A
	TYPE:	CHECK	RECEIVED: 07/18/2014
	CHECK NO:	0000820727	
	NAME:	FREEPORT MCMORAN COPPER & GOLD 333 N CENTRAL AVE 24TH FL PHOENIX AZ 85004 US	

REMARKS

This receipt was generated by the automated BLM Collections and Billing System and is a paper representation of a portion of the official electronic record contained therein.

41148
691
180088
332760
346820
349241

July 26, 2013

After recording, return to:
Freeport-McMoRan Corporation
Attn: C. Franks
333 North Central Avenue
Phoenix, AZ 85004

NO. OF CLAIMS 288
AMOUNT 40320.
RECEIPT NO. 2841609
INIT. SC
** BLM-ASO**

Bureau of Land Management
Arizona State Office
One North Central Avenue
Phoenix, AZ 85004

2013

NOTICE OF INTENT TO HOLD MINING CLAIMS AND PAYMENT OF BLM MAINTENANCE FEE

Re: Payment of Annual Claim Maintenance Fee

Dear Sir or Madam:

This will serve as notice that Freeport-McMoRan Corporation, whose address for purposes of this filing is Land and Water Department, 333 North Central Ave., 24th Floor, Phoenix, Arizona 85004, intends to hold the mining claims and/or mill sites described on Exhibit A attached hereto for the assessment year ending at 12 o'clock, noon, on September 1, 2014 by payment of the annual maintenance fee of \$140 per claim or site. Payment of such amount is made herewith for such assessment year for each of the claims and sites, the name, and BLM serial number with the book and page or index number of recording of the location notice in the official records of Pima County, Arizona, of which, is set forth on Exhibit A attached hereto and by this reference incorporated herein.

Chris Franks for
Freeport-McMoRan Corporation.

State of Arizona)
) ss.
County of Maricopa)

RECEIVED
BLM STATE OFFICE
2013 JUL 29 A 9:30
MARICOPA ARIZONA

The foregoing instrument was acknowledged before me on July 26th, 2013, by Chris Franks, on behalf of Freeport-McMoRan Corporation

(Seal)

STEPHANIE D. TURTON
Notary Public - State of Arizona
MARICOPA COUNTY
My Commission Expires Nov. 18, 2015

Stephanie D. Turton
Notary Public
My commission expires: 11/18/2015

ENTERED IN COMPUTER
RE 8-19-13

EXHIBIT A

County: Pima

State: AZ

BLM Serial #	Claim Name	Original Recording		Amended Recording		Location
		Recording #	Page #	Recording #	Page #	
AMC 041648	Phila	YY	627			SEC28-T12S-R06W
AMC 041649	Phila No. 1	ZZ	139			SEC28-T12S-R06W
AMC 041650	Phila No. 2	ZZ	140			SEC28-T12S-R06W
AMC 041651	Alfred No. 2	WW	514	YY	547	SEC28-T12S-R06W
AMC 041652	White Apex	WW	516	YY	550	SEC28-T12S-R06W
AMC 041653	Daisy	WW	512	YY	553	SEC28-T12S-R06W
AMC 041654	Daisy No. 1	WW	513	YY	554	SEC28-T12S-R06W
AMC 041655	Copper No. 1	XX	595	YY	551	SEC27-T12S-R06W
AMC 041656	New Copper No. 2	371	243			SEC28-T12S-R06W
AMC 041657	Last Wedge	XX	598	521	231	SEC27-T12S-R06W
AMC 041658	Fracture	LLL	289	518	124	SEC27-T12S-R06W
AMC 041659	Fracture No. 1	LLL	365			SEC27-T12S-R06W
AMC 067991	Copper Ridge #6	SS	587			SEC35-T12S-R06W
AMC 067992	Copper Ridge #7	SS	588			SEC35-T12S-R06W
AMC 067993	Copper Ridge #9	SS	595			SEC36-T12S-R06W
AMC 067994	Copper Ridge #11	SS	585			SEC35-T12S-R06W
AMC 180090	MARGIE 3	6808	600			SEC25-T12S-R06W
AMC 180096	MARGIE 9	6808	612			SEC25-T12S-R06W
AMC 180097	MARGIE 10	6808	614			SEC25-T12S-R06W
AMC 180098	MARGIE 11	6808	616			SEC25-T12S-R06W
AMC 180099	MARGIE 12	6808	618			SEC25-T12S-R06W
AMC 180100	MARGIE 13	6808	620			SEC26-T12S-R06W
AMC 180101	MARGIE 14	6808	622			SEC26-T12S-R06W
AMC 180102	MARGIE 19	6808	624			SEC26-T12S-R06W
AMC 180103	MARGIE 20	6808	626			SEC26-T12S-R06W
AMC 180104	MARGIE 21	6808	628			SEC26-T12S-R06W
AMC 332760	AJ 1	9998	324			SEC28-T12S-R06W
AMC 332761	AJ 2	9998	328			SEC27-T12S-R06W
AMC 332762	AJ 3	9998	330			SEC27-T12S-R06W
AMC 332763	AJ 4	9998	332			SEC27-T12S-R06W
AMC 346820	Darby 1	10553	532			SEC07-T12S-R05W
AMC 346821	Darby 2	10553	534			SEC07-T12S-R05W
AMC 346822	Darby 3	10553	536			SEC07-T12S-R05W
AMC 346823	Darby 4	10553	538			SEC07-T12S-R05W
AMC 346824	Darby 5	10553	540			SEC07-T12S-R05W
AMC 346825	Darby 6	10553	542			SEC07-T12S-R05W
AMC 346826	Darby 7	10553	544			SEC07-T12S-R05W
AMC 346827	Darby 8	10553	546			SEC07-T12S-R05W

Date: 2/13/2013

Page 1

2013 JUL 29 9 30

RECEIVED
CLERK'S OFFICE

EXHIBIT A

County: Pima

State: AZ

BLM Serial #	Claim Name	Original Recording		Amended Recording		Location
		Recording #	Page #	Recording #	Page #	
AMC 346828	Darby 9	10553	548			SEC07-T12S-R05W
AMC 346829	Darby 10	10553	550			SEC07-T12S-R05W
AMC 346830	Darby 11	10553	552			SEC07-T12S-R05W
AMC 346831	Darby 12	10553	554			SEC07-T12S-R05W
AMC 346832	Darby 13	10553	556			SEC07-T12S-R05W
AMC 346833	Darby 14	10553	558			SEC07-T12S-R05W
AMC 346834	Darby 15	10553	560			SEC07-T12S-R05W
AMC 346835	Darby 16	10553	562			SEC07-T12S-R05W
AMC 346836	Darby 17	10553	564			SEC07-T12S-R05W
AMC 346837	Darby 18	10553	566			SEC07-T12S-R05W
AMC 346838	Darby 19	10553	568			SEC07-T12S-R05W
AMC 346839	Darby 20	10553	570			SEC07-T12S-R05W
AMC 346840	Darby 21	10553	572			SEC07-T12S-R05W
AMC 346841	Darby 22	10553	574			SEC07-T12S-R05W
AMC 346842	Darby 23	10553	576			SEC07-T12S-R05W
AMC 346843	Darby 24	10553	578			SEC07-T12S-R05W
AMC 346844	Darby 25	10553	580			SEC07-T12S-R05W
AMC 346845	Darby 26	10553	582			SEC07-T12S-R05W
AMC 346846	Darby 27	10553	584			SEC07-T12S-R05W
AMC 346847	Darby 28	10553	586			SEC07-T12S-R05W
AMC 346848	Darby 29	10553	588			SEC07-T12S-R05W
AMC 346849	Darby 30	10553	590			SEC07-T12S-R05W
AMC 346850	Darby 31	10553	592			SEC07-T12S-R05W
AMC 346851	Darby 32	10553	594			SEC07-T12S-R05W
AMC 346852	Darby 33	10553	596			SEC18-T12S-R05W
AMC 346853	Darby 34	10553	598			SEC18-T12S-R05W
AMC 346854	Darby 35	10553	600			SEC18-T12S-R05W
AMC 346855	Darby 36	10553	602			SEC18-T12S-R05W
AMC 346856	Darby 37	10553	604			SEC18-T12S-R05W
AMC 346857	Darby 38	10553	606			SEC18-T12S-R05W
AMC 346858	Darby 39	10553	608			SEC18-T12S-R05W
AMC 346859	Darby 40	10553	610			SEC18-T12S-R05W
AMC 346860	Darby 41	10553	612			SEC18-T12S-R05W
AMC 346861	Darby 42	10553	614			SEC18-T12S-R05W
AMC 346862	Darby 43	10553	616			SEC18-T12S-R05W
AMC 346863	Darby 44	10553	618			SEC18-T12S-R05W
AMC 346864	Darby 45	10553	620			SEC18-T12S-R05W
AMC 346865	Darby 46	10553	622			SEC18-T12S-R05W

Date: 2/13/2013

Page 2

2013 JUL 29 9 30

RECORDED
CLERK'S OFFICE

EXHIBIT A

County: Pima

State: AZ

BLM Serial #	Claim Name	Original Recording		Amended Recording		Location
		Recording #	Page #	Recording #	Page #	
AMC 346866	Darby 47	10553	624			SEC18-T12S-R05W
AMC 346867	Darby 48	10553	626			SEC18-T12S-R05W
AMC 346868	Darby 49	10553	628			SEC18-T12S-R05W
AMC 346869	Darby 50	10553	630			SEC18-T12S-R05W
AMC 346870	Darby 51	10553	632			SEC18-T12S-R05W
AMC 346871	Darby 52	10553	634			SEC18-T12S-R05W
AMC 346872	Darby 53	10553	636			SEC18-T12S-R05W
AMC 346873	Darby 54	10553	638			SEC18-T12S-R05W
AMC 346874	Darby 55	10553	640			SEC18-T12S-R05W
AMC 346875	Darby 56	10553	642			SEC18-T12S-R05W
AMC 346876	Darby 57	10553	644			SEC18-T12S-R05W
AMC 346877	Darby 58	10553	646			SEC18-T12S-R05W
AMC 346878	Darby 59	10553	648			SEC18-T12S-R05W
AMC 346879	Darby 60	10553	650			SEC18-T12S-R05W
AMC 346880	Darby 61	10553	652			SEC18-T12S-R05W
AMC 346881	Darby 62	10553	654			SEC18-T12S-R05W
AMC 346882	Darby 63	10553	656			SEC18-T12S-R05W
AMC 346883	Darby 64	10553	658			SEC18-T12S-R05W
AMC 346884	Darby 65	10553	660			SEC19-T12S-R05W
AMC 346885	Darby 66	10553	662			SEC19-T12S-R05W
AMC 346886	Darby 67	10553	664			SEC19-T12S-R05W
AMC 346887	Darby 68	10553	666			SEC19-T12S-R05W
AMC 346888	Darby 69	10553	668			SEC19-T12S-R05W
AMC 346889	Darby 70	10553	670			SEC19-T12S-R05W
AMC 346890	Darby 71	10553	672			SEC19-T12S-R05W
AMC 346891	Darby 72	10553	674			SEC19-T12S-R05W
AMC 346892	Darby 101	10553	676			SEC08-T12S-R05W
AMC 346893	Darby 102	10553	678			SEC08-T12S-R05W
AMC 346894	Darby 103	10553	680			SEC08-T12S-R05W
AMC 346895	Darby 104	10553	682			SEC08-T12S-R05W
AMC 346896	Darby 105	10553	684			SEC08-T12S-R05W
AMC 346897	Darby 106	10553	686			SEC08-T12S-R05W
AMC 346898	Darby 107	10553	688			SEC08-T12S-R05W
AMC 346899	Darby 108	10553	690			SEC08-T12S-R05W
AMC 346900	Darby 109	10553	692			SEC08-T12S-R05W
AMC 346901	Darby 110	10553	694			SEC17-T12S-R05W
AMC 346902	Darby 111	10553	696			SEC17-T12S-R05W
AMC 346903	Darby 112	10553	698			SEC17-T12S-R05W

Date: 2/13/2013

Page 3

2013 JUL 29 9 30

RECORDED & INDEXED
LAND OFFICE

EXHIBIT A

County: Pima

State: AZ

<u>BLM Serial #</u>	<u>Claim Name</u>	<u>Original Recording</u>		<u>Amended Recording</u>		<u>Location</u>
		<u>Recording #</u>	<u>Page #</u>	<u>Recording #</u>	<u>Page #</u>	
AMC 346904	Darby 113	10553	700			SEC17-T12S-R05W
AMC 346905	Darby 114	10553	702			SEC17-T12S-R05W
AMC 346906	Darby 115	10553	704			SEC17-T12S-R05W
AMC 346907	Darby 116	10553	706			SEC17-T12S-R05W
AMC 346908	Darby 117	10553	708			SEC17-T12S-R05W
AMC 346909	Darby 118	10553	710			SEC17-T12S-R05W
AMC 346910	Darby 119	10553	712			SEC20-T12S-R05W
AMC 346911	Darby 120	10553	714			SEC20-T12S-R05W
AMC 346912	Darby 121	10553	716			SEC18-T12S-R05W
AMC 346913	Darby 122	10553	718			SEC18-T12S-R05W
AMC 346914	Darby 123	10553	720			SEC18-T12S-R05W
AMC 346915	Darby 124	10553	722			SEC18-T12S-R05W
AMC 346916	Darby 125	10553	724			SEC18-T12S-R05W
AMC 346917	Darby 126	10553	726			SEC18-T12S-R05W
AMC 346918	Darby 127	10553	728			SEC18-T12S-R05W
<u>AMC 346919</u>	Darby 128	10553	730			SEC18-T12S-R05W
AMC 346920	Darby 129	10553	732			SEC18-T12S-R05W
AMC 346921	Darby 130	10553	734			SEC19-T12S-R05W
AMC 346922	Darby 131	10553	736			SEC19-T12S-R05W
AMC 346923	Darby 132	10553	738			SEC19-T12S-R05W
AMC 346924	Darby 133	10553	740			SEC19-T12S-R05W
AMC 346925	Darby 134	10553	742			SEC19-T12S-R05W
AMC 346926	Darby 135	10553	744			SEC19-T12S-R05W
AMC 346927	Darby 136	10553	746			SEC19-T12S-R05W
AMC 346928	Darby 137	10553	748			SEC19-T12S-R05W
AMC 346929	Darby 138	10553	750			SEC19-T12S-R05W
AMC 346930	Darby 139	10553	752			SEC19-T12S-R05W
AMC 346931	Darby 140	10553	754			SEC19-T12S-R05W
<u>AMC 346932</u>	Darby 141	10553	756			SEC19-T12S-R05W
<u>AMC 346935</u>	Darby 144	10553	762			SEC28-T12S-R06W
<u>AMC 346937</u>	Darby 146	10553	766			SEC33-T12S-R06W
<u>AMC 346939</u>	Darby 148	10553	770			SEC33-T12S-R06W
<u>AMC 346941</u>	Darby 150	10553	774			SEC33-T12S-R06W
<u>AMC 346943</u>	Darby 152	10553	778			SEC33-T12S-R06W
<u>AMC 346945</u>	Darby 154	10553	782			SEC33-T12S-R06W
<u>AMC 346947</u>	Darby 156	10553	786			SEC33-T12S-R06W
<u>AMC 346949</u>	Darby 158	10553	790			SEC33-T12S-R06W
<u>AMC 346951</u>	Darby 160	10553	794			SEC33-T12S-R06W

Date: 2/13/2013

Page 4

RECEIVED
 COUNTY CLERK'S OFFICE
 JUL 29 9:30 AM '13

EXHIBIT A

County: Pima

State: AZ

BLM Serial #	Claim Name	Original Recording		Amended Recording		Location
		Recording #	Page #	Recording #	Page #	
AMC 346953	Darby 162	10553	798			SEC33-T12S-R06W
AMC 346954	Darby 163	10553	800			SEC28-T12S-R06W
AMC 346955	Darby 164	10553	802			SEC33-T12S-R06W
AMC 346956	Darby 165	10553	804			SEC33-T12S-R06W
AMC 346957	Darby 166	10553	806			SEC33-T12S-R06W
AMC 346958	Darby 167	10553	808			SEC33-T12S-R06W
AMC 346959	Darby 168	10553	810			SEC33-T12S-R06W
AMC 346960	Darby 169	10553	812			SEC33-T12S-R06W
AMC 346961	Darby 170	10553	814			SEC33-T12S-R06W
AMC 346962	Darby 171	10553	816			SEC33-T12S-R06W
AMC 346963	Darby 172	10553	818			SEC33-T12S-R06W
AMC 346964	Darby 173	10553	820			SEC34-T12S-R06W
AMC 346965	Darby 174	10553	822			SEC34-T12S-R06W
AMC 346966	Darby 175	10553	824			SEC34-T12S-R06W
AMC 346967	Darby 176	10553	826			SEC34-T12S-R06W
AMC 346968	Darby 177	10553	828			SEC34-T12S-R06W
AMC 346969	Darby 178	10553	830			SEC34-T12S-R06W
AMC 346970	Darby 179	10553	832			SEC34-T12S-R06W
AMC 346971	Darby 180	10553	834			SEC34-T12S-R06W
AMC 346981	Darby 190	10553	854			SEC34-T12S-R06W
AMC 346982	Darby 191	10553	856			SEC34-T12S-R06W
AMC 346983	Darby 192	10553	858			SEC34-T12S-R06W
AMC 346984	Darby 193	10553	860			SEC34-T12S-R06W
AMC 346985	Darby 194	10553	862			SEC34-T12S-R06W
AMC 346986	Darby 195	10553	864			SEC34-T12S-R06W
AMC 346987	Darby 196	10553	866			SEC34-T12S-R06W
AMC 346988	Darby 197	10553	868			SEC34-T12S-R06W
AMC 346989	Darby 198	10553	870			SEC34-T12S-R06W
AMC 346990	Darby 199	10553	872			SEC34-T12S-R06W
AMC 346991	Darby 200	10553	874			SEC34-T12S-R06W
AMC 346992	Darby 201	10553	876			SEC34-T12S-R06W
AMC 346993	Darby 202	10553	878			SEC34-T12S-R06W
AMC 346994	Darby 203	10553	880			SEC34-T12S-R06W
AMC 346995	Darby 204	10553	882			SEC34-T12S-R06W
AMC 346996	Darby 205	10553	884			SEC34-T12S-R06W
AMC 346997	Darby 206	10553	886			SEC34-T12S-R06W
AMC 346998	Darby 207	10553	888			SEC34-T12S-R06W
AMC 347017	Darby 226	10553	926			SEC34-T12S-R06W

Date: 2/13/2013

Page 5

05 5 V 62 707 0102
 2013 JUL 29 9 30
 BUREAU OF LAND MANAGEMENT
 TULSA OFFICE

EXHIBIT A

County: Pima

State: AZ

BLM Serial #	Claim Name	Original Recording		Amended Recording		Location
		Recording #	Page #	Recording #	Page #	
AMC 347018	Darby 227	10553	928			SEC34-T12S-R06W
AMC 347019	Darby 228	10553	930			SEC34-T12S-R06W
AMC 347020	Darby 229	10553	932			SEC34-T12S-R06W
AMC 347021	Darby 230	10553	934			SEC34-T12S-R06W
<u>AMC 347022</u>	Darby 231	10553	936			SEC34-T12S-R06W
AMC 347032	Darby 241	10553	956			SEC35-T12S-R06W
AMC 347033	Darby 242	10553	958			SEC35-T12S-R06W
AMC 347034	Darby 243	10553	960			SEC35-T12S-R06W
AMC 347035	Darby 244	10553	962			SEC35-T12S-R06W
AMC 347036	Darby 245	10553	964			SEC35-T12S-R06W
AMC 347037	Darby 246	10553	966			SEC35-T12S-R06W
AMC 347038	Darby 247	10553	968			SEC35-T12S-R06W
AMC 347039	Darby 248	10553	970			SEC35-T12S-R06W
AMC 347040	Darby 249	10553	972			SEC35-T12S-R06W
AMC 347041	Darby 250	10553	974			SEC35-T12S-R06W
AMC 347042	Darby 251	10553	976			SEC35-T12S-R06W
AMC 347043	Darby 252	10553	978			SEC35-T12S-R06W
AMC 347044	Darby 253 (A)	10553	980	13625	337	SEC35-T12S-R06W
AMC 347045	Darby 254 (A)	10553	982	13625	339	SEC35-T12S-R06W
AMC 347046	Darby 255 (A)	10553	984	13625	341	SEC35-T12S-R06W
AMC 347047	Darby 256	10553	986			SEC35-T12S-R06W
AMC 347048	Darby 257	10553	988			SEC35-T12S-R06W
AMC 347049	Darby 258	10553	990			SEC35-T12S-R06W
AMC 347050	Darby 259 (A)	10553	992	13625	343	SEC35-T12S-R06W
AMC 347051	Darby 260 (A)	10553	994	13625	345	SEC36-T12S-R06W
AMC 347052	Darby 261	10553	996			SEC36-T12S-R06W
AMC 347053	Darby 262 (A)	10553	998	13625	347	SEC36-T12S-R06W
AMC 347054	Darby 263	10553	1000			SEC36-T12S-R06W
AMC 347055	Darby 264	10553	1002			SEC36-T12S-R06W
AMC 347056	Darby 265	10553	1004			SEC36-T12S-R06W
AMC 347057	Darby 266	10553	1006			SEC36-T12S-R06W
AMC 347058	Darby 267	10553	1008			SEC36-T12S-R06W
AMC 347059	Darby 268	10553	1010			SEC36-T12S-R06W
AMC 347060	Darby 269	10553	1012			SEC36-T12S-R06W
AMC 347061	Darby 270	10553	1014			SEC36-T12S-R06W
AMC 347062	Darby 271	10553	1016			SEC36-T12S-R06W
AMC 347063	Darby 272	10553	1018			SEC36-T12S-R06W
AMC 347064	Darby 273	10553	1020			SEC36-T12S-R06W

Date: 2/13/2013

Page 6

2013 JUL 29 A 9 30
 RECEIVED
 OFFICE

EXHIBIT A

County: Pima

State: AZ

BLM Serial #	Claim Name	Original Recording		Amended Recording		Location
		Recording #	Page #	Recording #	Page #	
AMC 347065	Darby 274	10553	1022			SEC36-T12S-R06W
AMC 347066	Darby 275	10553	1024			SEC36-T12S-R06W
AMC 347067	Darby 276	10553	1026			SEC36-T12S-R06W
AMC 347068	Darby 277	10553	1028			SEC36-T12S-R06W
AMC 347069	Darby 278	10553	1030			SEC31-T12S-R05W
AMC 347070	Darby 279	10553	1032			SEC36-T12S-R06W
AMC 347071	Darby 280	10553	1034			SEC31-T12S-R05W
AMC 347072	Darby 281	10553	1036			SEC36-T12S-R06W
AMC 347073	Darby 282	10553	1038			SEC31-T12S-R05W
AMC 347074	Darby 283	10553	1040			SEC36-T12S-R06W
AMC 347075	Darby 284	10553	1042			SEC31-T12S-R05W
AMC 347076	Darby 285	10553	1044			SEC36-T12S-R06W
AMC 347077	Darby 286	10553	1046			SEC31-T12S-R05W
AMC 347078	Darby 287	10553	1048			SEC36-T12S-R06W
AMC 347079	Darby 288	10553	1050			SEC31-T12S-R05W
AMC 347080	Darby 289	10553	1052			SEC36-T12S-R06W
AMC 347081	Darby 290	10553	1054			SEC31-T12S-R05W
AMC 347082	Darby 291	10553	1056			SEC36-T12S-R06W
AMC 347083	Darby 292	10553	1058			SEC31-T12S-R05W
AMC 347084	Darby 293	10553	1060			SEC36-T12S-R06W
AMC 347085	Darby 294	10553	1062			SEC31-T12S-R05W
AMC 347086	Darby 295	10553	1064			SEC34-T12S-R06W
AMC 349241	Darby 300	10680	2286			SEC12-T12S-R06W
AMC 349242	Darby 301	10680	2288			SEC12-T12S-R06W
AMC 349243	Darby 302	10680	2290			SEC12-T12S-R06W
AMC 349244	Darby 303	10680	2292			SEC12-T12S-R06W
AMC 349245	Darby 304	10680	2294			SEC12-T12S-R06W
AMC 349246	Darby 305	10680	2296			SEC12-T12S-R06W
AMC 349247	Darby 306	10680	2298			SEC12-T12S-R06W
AMC 349248	Darby 307	10680	2300			SEC12-T12S-R06W
AMC 349249	Darby 308	10680	2302			SEC01-T12S-R06W
AMC 349250	Darby 309	10680	2304			SEC01-T12S-R06W
AMC 349251	Darby 310	10680	2306			SEC01-T12S-R06W
AMC 349252	Darby 311	10680	2308			SEC01-T12S-R06W
AMC 349253	Darby 312	10680	2310			SEC01-T12S-R06W
AMC 349254	Darby 313	10680	2312			SEC01-T12S-R06W
AMC 349255	Darby 314	10680	2314			SEC01-T12S-R06W
AMC 349256	Darby 315	10680	2316			SEC01-T12S-R06W

Date: 2/13/2013

Page 7

RECEIVED
 JUL 29 2013
 10:30 AM
 COUNTY OF PIMA
 OFFICE OF THE CLERK

EXHIBIT A

County: Pima

State: AZ

BLM Serial#	Claim Name	Original Recording		Amended Recording		Location
		Recording #	Page #	Recording #	Page #	
AMC 349257	Darby 316	10680	2318			SEC01-T12S-R06W
AMC 349258	Darby 317	10680	2320			SEC01-T12S-R06W
AMC 349259	Darby 318	10680	2322			SEC06-T12S-R05W
AMC 349260	Darby 319	10680	2324			SEC06-T12S-R05W
AMC 349261	Darby 320	10680	2326			SEC06-T12S-R05W
AMC 349262	Darby 321	10680	2328			SEC06-T12S-R05W
AMC 349263	Darby 322	10680	2330			SEC06-T12S-R05W
AMC 349264	Darby 323	10680	2332			SEC06-T12S-R05W
AMC 349265	Darby 324	10680	2334			SEC06-T12S-R05W
AMC 349266	Darby 325	10680	2336			SEC06-T12S-R05W
AMC 349267	Darby 326	10680	2338			SEC06-T12S-R05W
AMC 349268	Darby 327	10680	2340			SEC06-T12S-R05W
AMC 349269	Darby 328	10680	2342			SEC06-T12S-R05W
AMC 349270	Darby 329	10680	2344			SEC06-T12S-R05W
AMC 349271	Darby 330	10680	2346			SEC06-T12S-R05W
AMC 349272	Darby 331	10680	2348			SEC06-T12S-R05W
AMC 349273	Darby 332	10680	2350			SEC06-T12S-R05W
AMC 349274	Darby 333	10680	2352			SEC06-T12S-R05W
AMC 349275	Darby 334	10680	2354			SEC06-T12S-R05W
AMC 349276	Darby 335	10680	2356			SEC06-T12S-R05W
AMC 349277	Darby 336	10680	2358			SEC06-T12S-R05W
AMC 349278	Darby 337	10680	2360			SEC06-T12S-R05W
No. Of Claims	288					

288
50

Date: 2/13/2013

Page 8

2013 JUL 29 7 30
 COLLEGE
 DEPT

United States Department of the Interior
Bureau of Land Management
 LANDS/RECREATION & PLANNING
 ONE N CENTRAL AVE
 PHOENIX, AZ 85004 -2203
 Phone: 602-417-9200

Receipt

No: 2841609

Transaction #: 2927223	
Date of Transaction: 07/29/2013	
CUSTOMER:	
FREEPORT MCMORAN CORPORATION 333 N CENTRAL AVE 24TH FL PHOENIX, AZ 85004 US	

LINE #	QTY	DESCRIPTION	REMARKS	UNIT PRICE	TOTAL
1	1.00	LOCATABLE MINERALS / MINING CLAIMS- NOT NEW-UNADJUD, ONE AUTH NO. ONLY / MINING CLAIM MONEY RECEIVED CASES: AMC41648/\$40320.00	NOI (288) 2014	- n/a -	40320.00
TOTAL:					\$40,320.00

PAYMENT INFORMATION			
1	AMOUNT:	40320.00	POSTMARKED: N/A
	TYPE:	CHECK	RECEIVED: 07/29/2013
	CHECK NO:	0000796465	
	NAME:	FREEPORT MCMORAN CORPORATION 333 N CENTRAL AVE 24TH FL PHOENIX AZ 85004 US	

REMARKS

This receipt was generated by the automated BLM Collections and Billing System and is a paper representation of a portion of the official electronic record contained therein.



**FREEPORT-McMoRAN
COPPER & GOLD INC.**

333 North Central Avenue, Phoenix, AZ 85004 ♦ (602) 366-7348 ♦ (602) 366-7305

AMC 41648

67991
180088
332760
346820
349241

December 26, 2012

Bureau of Land Management, Arizona State Office
One North Central Avenue, Suite 800
Phoenix, Arizona 85004-4427

RE: Notice of Intent to Hold Unpatented Mining Claims and Payment of Filing Fee of \$10.00 per Claim

To whom it may concern:

On behalf of Freeport-McMoRan Corporation., attached please find a Notice of Intent to Hold Mining Claims and Payment of BLM Maintenance Fee as recorded in the Official Records of Pima County, Arizona at Sequence 20122050774 on July 23, 2012 ("Notice of Intent to Hold") regarding unpatented mining claims as described therein. Also attached is a check in the amount of \$43,660.00 for payment, \$2,880.00 of which is for payment of the attached claims for the required \$10.00 per claim filing fee ("Filing Fees").

To the extent required and/or applicable, the Notice of Intent to Hold and Filing Fees are being submitted in compliance with 30 U.S.C. § 28f, as amended, 43 U.S.C. § 1744, as amended, and other implementing Bureau of Land Management regulations.

Please do not hesitate to contact me should you have any questions or concerns at: Freeport-McMoRan Copper & Gold, 333 North Central Avenue, Phoenix, AZ 85004, phone number 602-366-7348, email: chris_franks@fmi.com.

Regards,

Chris Franks

RECEIVED
BLM AZ STATE OFFICE
2012 DEC 27 P 1:38
PHOENIX, ARIZONA

Attachments

NO. OF CLAIMS 288
AMOUNT 2880
RECEIPT NO. 181639
INIT. SC

ENTERED INTO COMPUTER

2/9/13 AT

** BLM-ASO**



SEQUENC 20122050774
NO. PAGES: 10
NTINT 07/23/2012 18:00
MAIL
AMOUNT PAID: \$15.00

MAIL
FREEPORT MCMORAN CORP
333 N CENTRAL AVE
PHOENIX AZ 85004

July 13, 2012

After recording, return to:
Freeport-McMoRan Corporation
Attn: D. Stillwell
333 North Central Avenue
Phoenix, AZ 85004

Bureau of Land Management
Arizona State Office
One North Central Avenue
Phoenix, AZ 85004

NO. OF CLAIMS 288
AMOUNT 40320.00
RECEIPT NO. 2608492
INIT. SC

** BLM-ASO**

RECEIVED
BLM AZ STATE OFFICE
2012 JUL 13 P 3:35
PHOENIX, ARIZONA
2012

NOTICE OF INTENT TO HOLD MINING CLAIMS AND PAYMENT OF BLM MAINTENANCE FEE

Re: Payment of Annual Claim Maintenance Fee

Dear Sir or Madam:

This will serve as notice that Freeport-McMoRan Corporation, whose address for purposes of this filing is Land and Water Department, 333 North Central Ave., 24th Floor, Phoenix, Arizona 85004, intends to hold the mining claims and/or mill sites described on Exhibit A attached hereto for the assessment year ending at 12 o'clock, noon, on September 1, 2013 by payment of the annual maintenance fee of \$140 per claim or site. Payment of such amount is made herewith for such assessment year for each of the claims and sites, the name, and BLM serial number with the book and page or index number of recording of the location notice in the official records of Pima County, Arizona, of which, is set forth on Exhibit A attached hereto and by this reference incorporated herein.


Donald A. Stillwell
Donald A. Stillwell for
Freeport-McMoRan Corporation.

State of Arizona)
) ss.
County of Maricopa)

RECEIVED
BLM AZ STATE OFFICE
2012 DEC 27 P 1:38
PHOENIX, ARIZONA

The foregoing instrument was acknowledged before me on July 13th, 2012, by Donald A. Stillwell, on behalf of Freeport-McMoRan Corporation

(Seal)



Stephanie D. Turton
Notary Public
My commission expires: 11-18-2015

EXHIBIT A

County: Pima

State: AZ

BLM Serial #	Claim Name	Original Recording		Amended Recording		Location
		Recording #	Page #	Recording #	Page #	
AMC 041648	Phila	YY	627			SEC28-T12S-R06W
AMC 041649	Phila No. 1	ZZ	139			SEC28-T12S-R06W
AMC 041650	Phila No. 2	ZZ	140			SEC28-T12S-R06W
AMC 041651	Alfred No. 2	WW	514	YY	547	SEC28-T12S-R06W
AMC 041652	White Apex	WW	516	YY	550	SEC28-T12S-R06W
AMC 041653	Daisy	WW	512	YY	553	SEC28-T12S-R06W
AMC 041654	Daisy No. 1	WW	513	YY	554	SEC28-T12S-R06W
AMC 041655	Copper No. 1	XX	595	YY	551	SEC27-T12S-R06W
AMC 041656	New Copper No. 2	371	243			SEC28-T12S-R06W
AMC 041657	Last Wedge	XX	598	521	231	SEC27-T12S-R06W
AMC 041658	Fracture	LLL	289	518	124	SEC27-T12S-R06W
AMC 041659	Fracture No. 1	LLL	365			SEC27-T12S-R06W
AMC 067991	Copper Ridge #6	SS	587			SEC35-T12S-R06W
AMC 067992	Copper Ridge #7	SS	588			SEC35-T12S-R06W
AMC 067993	Copper Ridge #9	SS	595			SEC36-T12S-R06W
AMC 067994	Copper Ridge #11	SS	585			SEC35-T12S-R06W
AMC 180090	MARGIE 3	6808	600			SEC25-T12S-R06W
AMC 180096	MARGIE 9	6808	612			SEC25-T12S-R06W
AMC 180097	MARGIE 10	6808	614			SEC25-T12S-R06W
AMC 180098	MARGIE 11	6808	616			SEC25-T12S-R06W
AMC 180099	MARGIE 12	6808	618			SEC25-T12S-R06W
AMC 180100	MARGIE 13	6808	620			SEC26-T12S-R06W
AMC 180101	MARGIE 14	6808	622			SEC26-T12S-R06W
AMC 180102	MARGIE 19	6808	624			SEC26-T12S-R06W
AMC 180103	MARGIE 20	6808	626			SEC26-T12S-R06W
AMC 180104	MARGIE 21	6808	628			SEC26-T12S-R06W
AMC 332760	AJ 1	9998	324			SEC28-T12S-R06W
AMC 332761	AJ 2	9998	328			SEC27-T12S-R06W
AMC 332762	AJ 3	9998	330			SEC27-T12S-R06W
AMC 332763	AJ 4	9998	332			SEC27-T12S-R06W
AMC 346820	Darby 1	10553	532			SEC07-T12S-R05W
AMC 346821	Darby 2	10553	534			SEC07-T12S-R05W
AMC 346822	Darby 3	10553	536			SEC07-T12S-R05W
AMC 346823	Darby 4	10553	538			SEC07-T12S-R05W
AMC 346824	Darby 5	10553	540			SEC07-T12S-R05W
AMC 346825	Darby 6	10553	542			SEC07-T12S-R05W
AMC 346826	Darby 7	10553	544			SEC07-T12S-R05W
AMC 346827	Darby 8	10553	546			SEC07-T12S-R05W

Date: 6/14/2012

Page 1

2012 JUL 13 P 3 35

RECEIVED
BLM AZ STATE OFFICE

RECEIVED
BLM AZ STATE OFFICE

28/50

EXHIBIT A

County: Pima

State: AZ

BLM Serial #	Claim Name	Original Recording		Amended Recording		Location
		Recording #	Page #	Recording #	Page #	
AMC 346828	Darby 9	10553	548			SEC07-T12S-R05W
AMC 346829	Darby 10	10553	550			SEC07-T12S-R05W
AMC 346830	Darby 11	10553	552			SEC07-T12S-R05W
AMC 346831	Darby 12	10553	554			SEC07-T12S-R05W
AMC 346832	Darby 13	10553	556			SEC07-T12S-R05W
AMC 346833	Darby 14	10553	558			SEC07-T12S-R05W
AMC 346834	Darby 15	10553	560			SEC07-T12S-R05W
AMC 346835	Darby 16	10553	562			SEC07-T12S-R05W
AMC 346836	Darby 17	10553	564			SEC07-T12S-R05W
AMC 346837	Darby 18	10553	566			SEC07-T12S-R05W
AMC 346838	Darby 19	10553	568			SEC07-T12S-R05W
AMC 346839	Darby 20	10553	570			SEC07-T12S-R05W
AMC 346840	Darby 21	10553	572			SEC07-T12S-R05W
AMC 346841	Darby 22	10553	574			SEC07-T12S-R05W
AMC 346842	Darby 23	10553	576			SEC07-T12S-R05W
AMC 346843	Darby 24	10553	578			SEC07-T12S-R05W
AMC 346844	Darby 25	10553	580			SEC07-T12S-R05W
AMC 346845	Darby 26	10553	582			SEC07-T12S-R05W
AMC 346846	Darby 27	10553	584			SEC07-T12S-R05W
AMC 346847	Darby 28	10553	586			SEC07-T12S-R05W
AMC 346848	Darby 29	10553	588			SEC07-T12S-R05W
AMC 346849	Darby 30	10553	590			SEC07-T12S-R05W
AMC 346850	Darby 31	10553	592			SEC07-T12S-R05W
AMC 346851	Darby 32	10553	594			SEC07-T12S-R05W
AMC 346852	Darby 33	10553	596			SEC18-T12S-R05W
AMC 346853	Darby 34	10553	598			SEC18-T12S-R05W
AMC 346854	Darby 35	10553	600			SEC18-T12S-R05W
AMC 346855	Darby 36	10553	602			SEC18-T12S-R05W
AMC 346856	Darby 37	10553	604			SEC18-T12S-R05W
AMC 346857	Darby 38	10553	606			SEC18-T12S-R05W
AMC 346858	Darby 39	10553	608			SEC18-T12S-R05W
AMC 346859	Darby 40	10553	610			SEC18-T12S-R05W
AMC 346860	Darby 41	10553	612			SEC18-T12S-R05W
AMC 346861	Darby 42	10553	614			SEC18-T12S-R05W
AMC 346862	Darby 43	10553	616			SEC18-T12S-R05W
AMC 346863	Darby 44	10553	618			SEC18-T12S-R05W
AMC 346864	Darby 45	10553	620			SEC18-T12S-R05W
AMC 346865	Darby 46	10553	622			SEC18-T12S-R05W

Date: 6/14/2012

Page 2

RECEIVED
 BLM AZ STATE OFFICE
 PHOENIX, ARIZONA
 2012 JUL 13 P 3 35
 RECEIVED
 BLM AZ STATE OFFICE

38/sc

EXHIBIT A

County: Pima

State: AZ

BLM Serial #	Claim Name	Original Recording		Amended Recording		Location
		Recording #	Page #	Recording #	Page #	
AMC 346866	Darby 47	10553	624			SEC18-T12S-R05W
AMC 346867	Darby 48	10553	626			SEC18-T12S-R05W
AMC 346868	Darby 49	10553	628			SEC18-T12S-R05W
AMC 346869	Darby 50	10553	630			SEC18-T12S-R05W
AMC 346870	Darby 51	10553	632			SEC18-T12S-R05W
AMC 346871	Darby 52	10553	634			SEC18-T12S-R05W
AMC 346872	Darby 53	10553	636			SEC18-T12S-R05W
AMC 346873	Darby 54	10553	638			SEC18-T12S-R05W
AMC 346874	Darby 55	10553	640			SEC18-T12S-R05W
AMC 346875	Darby 56	10553	642			SEC18-T12S-R05W
AMC 346876	Darby 57	10553	644			SEC18-T12S-R05W
AMC 346877	Darby 58	10553	646			SEC18-T12S-R05W
AMC 346878	Darby 59	10553	648			SEC18-T12S-R05W
AMC 346879	Darby 60	10553	650			SEC18-T12S-R05W
AMC 346880	Darby 61	10553	652			SEC18-T12S-R05W
AMC 346881	Darby 62	10553	654			SEC18-T12S-R05W
AMC 346882	Darby 63	10553	656			SEC18-T12S-R05W
AMC 346883	Darby 64	10553	658			SEC18-T12S-R05W
AMC 346884	Darby 65	10553	660			SEC18-T12S-R05W
AMC 346885	Darby 66	10553	662			SEC18-T12S-R05W
AMC 346886	Darby 67	10553	664			SEC18-T12S-R05W
AMC 346887	Darby 68	10553	666			SEC18-T12S-R05W
AMC 346888	Darby 69	10553	668			SEC18-T12S-R05W
AMC 346889	Darby 70	10553	670			SEC18-T12S-R05W
AMC 346890	Darby 71	10553	672			SEC18-T12S-R05W
AMC 346891	Darby 72	10553	674			SEC18-T12S-R05W
AMC 346892	Darby 101	10553	676			SEC08-T12S-R05W
AMC 346893	Darby 102	10553	678			SEC08-T12S-R05W
AMC 346894	Darby 103	10553	680			SEC08-T12S-R05W
AMC 346895	Darby 104	10553	682			SEC08-T12S-R05W
AMC 346896	Darby 105	10553	684			SEC08-T12S-R05W
AMC 346897	Darby 106	10553	686			SEC08-T12S-R05W
AMC 346898	Darby 107	10553	688			SEC08-T12S-R05W
AMC 346899	Darby 108	10553	690			SEC08-T12S-R05W
AMC 346900	Darby 109	10553	692			SEC08-T12S-R05W
AMC 346901	Darby 110	10553	694			SEC17-T12S-R05W
AMC 346902	Darby 111	10553	696			SEC17-T12S-R05W
AMC 346903	Darby 112	10553	698			SEC17-T12S-R05W

RECEIVED
BLM AZ STATE OFFICE

Date: 6/14/2012

38/50

EXHIBIT A

County: Pima

State: AZ

BLM Serial #	Claim Name	Original Recording		Amended Recording		Location
		Recording #	Page #	Recording #	Page #	
AMC 346904	Darby 113	10553	700			SEC17-T12S-R05W
AMC 346905	Darby 114	10553	702			SEC17-T12S-R05W
AMC 346906	Darby 115	10553	704			SEC17-T12S-R05W
AMC 346907	Darby 116	10553	706			SEC17-T12S-R05W
AMC 346908	Darby 117	10553	708			SEC17-T12S-R05W
AMC 346909	Darby 118	10553	710			SEC17-T12S-R05W
AMC 346910	Darby 119	10553	712			SEC20-T12S-R05W
AMC 346911	Darby 120	10553	714			SEC20-T12S-R05W
AMC 346912	Darby 121	10553	716			SEC18-T12S-R05W
AMC 346913	Darby 122	10553	718			SEC18-T12S-R05W
AMC 346914	Darby 123	10553	720			SEC18-T12S-R05W
AMC 346915	Darby 124	10553	722			SEC18-T12S-R05W
AMC 346916	Darby 125	10553	724			SEC18-T12S-R05W
AMC 346917	Darby 126	10553	726			SEC18-T12S-R05W
AMC 346918	Darby 127	10553	728			SEC18-T12S-R05W
AMC 346919	Darby 128	10553	730			SEC18-T12S-R05W
AMC 346920	Darby 129	10553	732			SEC18-T12S-R05W
AMC 346921	Darby 130	10553	734			SEC19-T12S-R05W
AMC 346922	Darby 131	10553	736			SEC19-T12S-R05W
AMC 346923	Darby 132	10553	738			SEC19-T12S-R05W
AMC 346924	Darby 133	10553	740			SEC19-T12S-R05W
AMC 346925	Darby 134	10553	742			SEC19-T12S-R05W
AMC 346926	Darby 135	10553	744			SEC19-T12S-R05W
AMC 346927	Darby 136	10553	746			SEC19-T12S-R05W
AMC 346928	Darby 137	10553	748			SEC19-T12S-R05W
AMC 346929	Darby 138	10553	750			SEC19-T12S-R05W
AMC 346930	Darby 139	10553	752			SEC19-T12S-R05W
AMC 346931	Darby 140	10553	754			SEC19-T12S-R05W
AMC 346932	Darby 141	10553	756			SEC19-T12S-R05W
AMC 346935	Darby 144	10553	762			SEC28-T12S-R06W
AMC 346937	Darby 146	10553	766			SEC33-T12S-R06W
AMC 346939	Darby 148	10553	770			SEC33-T12S-R06W
AMC 346941	Darby 150	10553	774			SEC33-T12S-R06W
AMC 346943	Darby 152	10553	778			SEC33-T12S-R06W
AMC 346945	Darby 154	10553	782			SEC33-T12S-R06W
AMC 346947	Darby 156	10553	786			SEC33-T12S-R06W
AMC 346949	Darby 158	10553	790			SEC33-T12S-R06W
AMC 346951	Darby 160	10553	794			SEC33-T12S-R06W

Date: 6/14/2012

RECEIVED
 BLM AZ STATE OFFICE
 PHOENIX, ARIZONA
 2012 JUL 13 P 3 35
 RECEIVED
 BLM AZ STATE OFFICE

38/18

EXHIBIT A

County: Pima

State: AZ

<u>BLM Serial #</u>	<u>Claim Name</u>	<u>Original Recording</u>		<u>Amended Recording</u>		<u>Location</u>
		<u>Recording #</u>	<u>Page #</u>	<u>Recording #</u>	<u>Page #</u>	
AMC 346953	Darby 162	10553	798			SEC33-T12S-R06W
AMC 346954	Darby 163	10553	800			SEC28-T12S-R06W
AMC 346955	Darby 164	10553	802			SEC33-T12S-R06W
AMC 346956	Darby 165	10553	804			SEC33-T12S-R06W
AMC 346957	Darby 166	10553	806			SEC33-T12S-R06W
AMC 346958	Darby 167	10553	808			SEC33-T12S-R06W
AMC 346959	Darby 168	10553	810			SEC33-T12S-R06W
AMC 346960	Darby 169	10553	812			SEC33-T12S-R06W
AMC 346961	Darby 170	10553	814			SEC33-T12S-R06W
AMC 346962	Darby 171	10553	816			SEC33-T12S-R06W
AMC 346963	Darby 172	10553	818			SEC33-T12S-R06W
AMC 346964	Darby 173	10553	820			SEC34-T12S-R06W
AMC 346965	Darby 174	10553	822			SEC34-T12S-R06W
AMC 346966	Darby 175	10553	824			SEC34-T12S-R06W
AMC 346967	Darby 176	10553	826			SEC34-T12S-R06W
AMC 346968	Darby 177	10553	828			SEC34-T12S-R06W
AMC 346969	Darby 178	10553	830			SEC34-T12S-R06W
AMC 346970	Darby 179	10553	832			SEC34-T12S-R06W
AMC 346971	Darby 180	10553	834			SEC34-T12S-R06W
AMC 346981	Darby 190	10553	854			SEC34-T12S-R06W
AMC 346982	Darby 191	10553	856			SEC34-T12S-R06W
AMC 346983	Darby 192	10553	858			SEC34-T12S-R06W
AMC 346984	Darby 193	10553	860			SEC34-T12S-R06W
AMC 346985	Darby 194	10553	862			SEC34-T12S-R06W
AMC 346986	Darby 195	10553	864			SEC34-T12S-R06W
AMC 346987	Darby 196	10553	866			SEC34-T12S-R06W
AMC 346988	Darby 197	10553	868			SEC34-T12S-R06W
AMC 346989	Darby 198	10553	870			SEC34-T12S-R06W
AMC 346990	Darby 199	10553	872			SEC34-T12S-R06W
AMC 346991	Darby 200	10553	874			SEC34-T12S-R06W
AMC 346992	Darby 201	10553	876			SEC34-T12S-R06W
AMC 346993	Darby 202	10553	878			SEC34-T12S-R06W
AMC 346994	Darby 203	10553	880			SEC34-T12S-R06W
AMC 346995	Darby 204	10553	882			SEC34-T12S-R06W
AMC 346996	Darby 205	10553	884			SEC34-T12S-R06W
AMC 346997	Darby 206	10553	886			SEC34-T12S-R06W
AMC 346998	Darby 207	10553	888			SEC34-T12S-R06W
AMC 347017	Darby 226	10553	926			SEC34-T12S-R06W

Date: 6/14/2012

RECEIVED
BLM AZ STATE OFFICE

PHOENIX, ARIZONA
2012 JUL 13 P 3 35

RECEIVED
BLM AZ STATE OFFICE

38/4

EXHIBIT A

County: Pima

State: AZ

BLM Serial #	Claim Name	Original Recording		Amended Recording		Location
		Recording #	Page #	Recording #	Page #	
AMC 347018	Darby 227	10553	928			SEC34-T12S-R06W
AMC 347019	Darby 228	10553	930			SEC34-T12S-R06W
AMC 347020	Darby 229	10553	932			SEC34-T12S-R06W
AMC 347021	Darby 230	10553	934			SEC34-T12S-R06W
AMC 347022	Darby 231	10553	936			SEC34-T12S-R06W
AMC 347032	Darby 241	10553	956			SEC35-T12S-R06W
AMC 347033	Darby 242	10553	958			SEC35-T12S-R06W
AMC 347034	Darby 243	10553	960			SEC35-T12S-R06W
AMC 347035	Darby 244	10553	962			SEC35-T12S-R06W
AMC 347036	Darby 245	10553	964			SEC35-T12S-R06W
AMC 347037	Darby 246	10553	966			SEC35-T12S-R06W
AMC 347038	Darby 247	10553	968			SEC35-T12S-R06W
AMC 347039	Darby 248	10553	970			SEC35-T12S-R06W
AMC 347040	Darby 249	10553	972			SEC35-T12S-R06W
AMC 347041	Darby 250	10553	974			SEC35-T12S-R06W
AMC 347042	Darby 251	10553	976			SEC35-T12S-R06W
AMC 347043	Darby 252	10553	978			SEC35-T12S-R06W
AMC 347044	Darby 253 (A)	10553	980	13625	337	SEC35-T12S-R06W
AMC 347045	Darby 254 (A)	10553	982	13625	339	SEC35-T12S-R06W
AMC 347046	Darby 255 (A)	10553	984	13625	341	SEC35-T12S-R06W
AMC 347047	Darby 256	10553	986			SEC35-T12S-R06W
AMC 347048	Darby 257	10553	988			SEC35-T12S-R06W
AMC 347049	Darby 258	10553	990			SEC35-T12S-R06W
AMC 347050	Darby 259 (A)	10553	992	13625	343	SEC35-T12S-R06W
AMC 347051	Darby 260 (A)	10553	994	13625	345	SEC36-T12S-R06W
AMC 347052	Darby 261	10553	996			SEC36-T12S-R06W
AMC 347053	Darby 262 (A)	10553	998	13625	347	SEC36-T12S-R06W
AMC 347054	Darby 263	10553	1000			SEC36-T12S-R06W
AMC 347055	Darby 264	10553	1002			SEC36-T12S-R06W
AMC 347056	Darby 265	10553	1004			SEC36-T12S-R06W
AMC 347057	Darby 266	10553	1006			SEC36-T12S-R06W
AMC 347058	Darby 267	10553	1008			SEC36-T12S-R06W
AMC 347059	Darby 268	10553	1010			SEC36-T12S-R06W
AMC 347060	Darby 269	10553	1012			SEC36-T12S-R06W
AMC 347061	Darby 270	10553	1014			SEC36-T12S-R06W
AMC 347062	Darby 271	10553	1016			SEC36-T12S-R06W
AMC 347063	Darby 272	10553	1018			SEC36-T12S-R06W
AMC 347064	Darby 273	10553	1020			SEC36-T12S-R06W

Date: 6/14/2012

Page 6

RECEIVED
BLM AZ STATE OFFICE

RECEIVED
BLM AZ STATE OFFICE
2012 JUL 13 P 3:35
PHOENIX, ARIZONA

38/50

EXHIBIT A

County: Pima

State: AZ

BLM Serial #	Claim Name	Original Recording		Amended Recording		Location
		Recording #	Page #	Recording #	Page #	
AMC 347065	Darby 274	10553	1022			SEC36-T12S-R06W
AMC 347066	Darby 275	10553	1024			SEC36-T12S-R06W
AMC 347067	Darby 276	10553	1026			SEC36-T12S-R06W
AMC 347068	Darby 277	10553	1028			SEC36-T12S-R06W
AMC 347069	Darby 278	10553	1030			SEC31-T12S-R05W
AMC 347070	Darby 279	10553	1032			SEC36-T12S-R06W
AMC 347071	Darby 280	10553	1034			SEC31-T12S-R05W
AMC 347072	Darby 281	10553	1036			SEC36-T12S-R06W
AMC 347073	Darby 282	10553	1038			SEC31-T12S-R05W
AMC 347074	Darby 283	10553	1040			SEC36-T12S-R06W
AMC 347075	Darby 284	10553	1042			SEC31-T12S-R05W
AMC 347076	Darby 285	10553	1044			SEC36-T12S-R06W
AMC 347077	Darby 286	10553	1046			SEC31-T12S-R05W
AMC 347078	Darby 287	10553	1048			SEC36-T12S-R06W
AMC 347079	Darby 288	10553	1050			SEC31-T12S-R05W
AMC 347080	Darby 289	10553	1052			SEC36-T12S-R06W
AMC 347081	Darby 290	10553	1054			SEC31-T12S-R05W
AMC 347082	Darby 291	10553	1056			SEC36-T12S-R06W
AMC 347083	Darby 292	10553	1058			SEC31-T12S-R05W
AMC 347084	Darby 293	10553	1060			SEC36-T12S-R06W
AMC 347085	Darby 294	10553	1062			SEC31-T12S-R05W
AMC 347086	Darby 295	10553	1064			SEC34-T12S-R06W
AMC 349241	Darby 300	10680	2286			SEC12-T12S-R06W
AMC 349242	Darby 301	10680	2288			SEC12-T12S-R06W
AMC 349243	Darby 302	10680	2290			SEC12-T12S-R06W
AMC 349244	Darby 303	10680	2292			SEC12-T12S-R06W
AMC 349245	Darby 304	10680	2294			SEC12-T12S-R06W
AMC 349246	Darby 305	10680	2296			SEC12-T12S-R06W
AMC 349247	Darby 306	10680	2298			SEC12-T12S-R06W
AMC 349248	Darby 307	10680	2300			SEC12-T12S-R06W
AMC 349249	Darby 308	10680	2302			SEC01-T12S-R06W
AMC 349250	Darby 309	10680	2304			SEC01-T12S-R06W
AMC 349251	Darby 310	10680	2306			SEC01-T12S-R06W
AMC 349252	Darby 311	10680	2308			SEC01-T12S-R06W
AMC 349253	Darby 312	10680	2310			SEC01-T12S-R06W
AMC 349254	Darby 313	10680	2312			SEC01-T12S-R06W
AMC 349255	Darby 314	10680	2314			SEC01-T12S-R06W
AMC 349256	Darby 315	10680	2316			SEC01-T12S-R06W

Date: 6/14/2012

RECEIVED
BLM AZ STATE OFFICE

RECEIVED
BLM AZ STATE OFFICE

PHOENIX, ARIZONA
2012 JUL 13 3:59 PM

8/12

EXHIBIT A

County: Pima

State: AZ

BLM Serial #	Claim Name	Original Recording		Amended Recording		Location
		Recording #	Page #	Recording #	Page #	
AMC 349257	Darby 316	10680	2318			SEC01-T12S-R06W
AMC 349258	Darby 317	10680	2320			SEC01-T12S-R06W
AMC 349259	Darby 318	10680	2322			SEC06-T12S-R05W
AMC 349260	Darby 319	10680	2324			SEC06-T12S-R05W
AMC 349261	Darby 320	10680	2326			SEC06-T12S-R05W
AMC 349262	Darby 321	10680	2328			SEC06-T12S-R05W
AMC 349263	Darby 322	10680	2330			SEC06-T12S-R05W
AMC 349264	Darby 323	10680	2332			SEC06-T12S-R05W
AMC 349265	Darby 324	10680	2334			SEC06-T12S-R05W
AMC 349266	Darby 325	10680	2336			SEC06-T12S-R05W
AMC 349267	Darby 326	10680	2338			SEC06-T12S-R05W
AMC 349268	Darby 327	10680	2340			SEC06-T12S-R05W
AMC 349269	Darby 328	10680	2342			SEC06-T12S-R05W
AMC 349270	Darby 329	10680	2344			SEC06-T12S-R05W
AMC 349271	Darby 330	10680	2346			SEC06-T12S-R05W
AMC 349272	Darby 331	10680	2348			SEC06-T12S-R05W
AMC 349273	Darby 332	10680	2350			SEC06-T12S-R05W
AMC 349274	Darby 333	10680	2352			SEC06-T12S-R05W
AMC 349275	Darby 334	10680	2354			SEC06-T12S-R05W
AMC 349276	Darby 335	10680	2356			SEC06-T12S-R05W
AMC 349277	Darby 336	10680	2358			SEC06-T12S-R05W
AMC 349278	Darby 337	10680	2360			SEC06-T12S-R05W
No. Of Claims	288					

288
SR

RECEIVED
BLM AZ STATE OFFICE

2012 DEC 27 P 1:39

PHOENIX, ARIZONA

RECEIVED
BLM AZ STATE OFFICE
2012 JUL 13 P 3:35
PHOENIX, ARIZONA

Date: 6/14/2012

SR/kt

Form 1370-18
(July 1984)

UNITED STATES
DEPARTMENT OF THE INTERIOR
BUREAU OF LAND MANAGEMENT

No. 181639

Date 12/27/12

TEMPORARY RECEIPT

Received \$ 43660 Check 009831106

On account of FREEPORT - MC MORAN CORP

AMC 41648 (NOI)

Received from:

Stephanie Turton

Credit is subject to
clearing of any checks
This is not a permit,
license, or lease.

Jusie King

ACCOUNTING OFFICE

Form 1370-18
(July 1984)

UNITED STATES
DEPARTMENT OF THE INTERIOR
BUREAU OF LAND MANAGEMENT

No. 181639

Date 12/27/12

TEMPORARY RECEIPT

Received \$ 43660 Check 009831106

On account of FREEPORT - Mc MORAN CORP

Received from:

AMC 41648 (NOI)
Stephanie Turtan

Credit is subject to
clearing of any checks
This is not a permit,
license, or lease.

Susie Cruz
ACCOUNTING OFFICE

Form 1370-18
(July 1984)

UNITED STATES
DEPARTMENT OF THE INTERIOR
BUREAU OF LAND MANAGEMENT

No. 181639

Date 12/27/12

TEMPORARY RECEIPT

Received \$ 43660 Check 009831106

On account of FREEPORT - Mc MORAN CORP

Received from:

AME 41648 (NOI)
Stephanie Turtan

Credit is subject to
clearing of any checks
This is not a permit,
license, or lease.

Ausie Cruz
ACCOUNTING OFFICE

United States Department of the Interior
 Bureau of Land Management
 LANDS/RECREATION & PLANNING
 ONE N CENTRAL AVE
 PHOENIX, AZ 85004 -2203
 Phone: 602-417-9200

Receipt

No: 2714863

Transaction #: 2797245	
Date of Transaction: 12/28/2012	
CUSTOMER:	
FREEPORT MCMORAN CORP 333 N CENTRAL AVE PHOENIX, AZ 85004 US	

LINE #	QTY	DESCRIPTION	REMARKS	UNIT PRICE	TOTAL
1	1.00	LOCATABLE MINERALS / MINING CLAIMS-NOT NEW-UNADJUD, ONE AUTH NO. ONLY / MINING CLAIM MONEY RECEIVED CASES: AMC41648/\$43600.00	NOI (4366)	- n/a -	43600.00
TOTAL:					\$43,600.00

INCORRECT AMOUNT (P/S)

PAYMENT INFORMATION			
1	AMOUNT:	43600.00	POSTMARKED: N/A
	TYPE:	CHECK	RECEIVED: 12/27/2012
	CHECK NO:	009831106	
	NAME:	FREEPORT MCMORAN CORP 333 N CENTRAL AVE PHOENIX AZ 85004 US	

REMARKS
TEMP RECEIPT #181639

This receipt was generated by the automated BLM Collections and Billing System and is a paper representation of a portion of the official electronic record contained therein.

Order Detail

Close

Transaction ID 2797245
 Order Type A
 Order Status P
 Order Date 12/28/2012
 Login ID 3055
 LogInscrz

Receive Date 12/27/2012
 Receipt ID 2714863
 Reference Transaction
 Last Updated By 3055
 Last Update Userscrz
 Last Update Date 12/31/12 11:32

Customer ID
 First Name
 Middle Initial
 Last Name
 Company FREEPORT MCMORAN CORP

Address 1333 N CENTRAL AVE
 Address 2
 City PHOENIX State AZ Zip -
 Country US
 Phone

Assignor ID
 First Name
 Middle Initial
 Last Name
 Company
 AR flag

Historical Order Number

Order Items

Order/Item	Xfer/OL	OrderID	Login	Of-Date	Type	Qty	UnitPrice	Total	BillNumber	BillLine	BIID	CostCtr	ReptOrg	WBS	Commodity	Subject	Action	ActionCode	Bnd	ve	Fund	FunctArea	CommItem	CrGLAcct	ProductCode	Stat	ProductDisc	LoginID	IntOrder
1	6132541	2797245	scrz	12/28/2012	C	1.00	0.00	43600.00				LLAZ931000	LLAZ931000	LOCA	LMC	MINING CLAIM MONEY RECEIVED	95322013			XXXXL6500DP	L01130000.000000		2400.AR000		D			3055	
2	6134299	6132541	2797245	scrz	12/28/2012	C	1.00	0.00	43600.00			LLAZ931000	LLAZ931000	LOCA	LMC	MINING CLAIM MONEY RECEIVED	95322013			XXXXL6500DP	L01130000.000000		2400.AR000		D			3055	
3	6134300	6134299	2797245	scrz	12/31/2012	C	1.00	0.00	43660.00			LLAZ931000	LLAZ931000	LOCA	LMC	MINING CLAIM MONEY RECEIVED	95322013			XXXXL6500DP	L01130000.000000		2400.AR000		P			3055	
4	6180850	6134300	2797245	R2KMC10	02/09/2013	F	0.21	0.00	-9330.00			LLAZ931000	LLAZ931000	LOCA	LMC	MINING CLAIM MONEY RECEIVED	95322013			XXXXL6500DP	L01130000.000000		2400.AR000		P			2734	
5	6180851	6180850	2797245	R2KMC10	02/09/2013	F	933.00	10.00	9330.00			LLAZ950000	LLAZ931000	LOCA	MCTR	NOTE-INTENT TO HOLD SVC CHG \$10	162152013			I3XL1109ML	L19300000.RB0000	C00000	5900.C0000		P			2734	
6	6180910	6134300	2797245	R2KMC10	02/10/2013	F	0.36	0.00	-15910.00			LLAZ931000	LLAZ931000	LOCA	LMC	MINING CLAIM MONEY RECEIVED	95322013			XXXXL6500DP	L01130000.000000		2400.AR000		P			2734	
7	6180911	6180910	2797245	R2KMC10	02/10/2013	F	1591.00	10.00	15910.00			LLAZ950000	LLAZ931000	LOCA	MCTR	NOTE-INTENT TO HOLD SVC CHG \$10	162152013			I3XL1109ML	L19300000.RB0000	C00000	5900.C0000		P			2734	
8	6197260	6134300	2797245	R2KMC10	02/24/2013	F	0.32	0.00	-13880.00			LLAZ931000	LLAZ931000	LOCA	LMC	MINING CLAIM MONEY RECEIVED	95322013			XXXXL6500DP	L01130000.000000		2400.AR000		P			2734	
9	6197261	6197260	2797245	R2KMC10	02/24/2013	F	1388.00	10.00	13880.00			LLAZ950000	LLAZ931000	LOCA	MCTR	NOTE-INTENT TO HOLD SVC CHG \$10	162152013			I3XL1109ML	L19300000.RB0000	C00000	5900.C0000		P			2734	
10	6202848	6134300	2797245	R2KMC10	02/27/2013	F	0.10	0.00	-4450.00			LLAZ931000	LLAZ931000	LOCA	LMC	MINING CLAIM MONEY RECEIVED	95322013			XXXXL6500DP	L01130000.000000		2400.AR000		P			2734	
11	6202849	6202848	2797245	R2KMC10	02/27/2013	F	445.00	10.00	4450.00			LLAZ950000	LLAZ931000	LOCA	MCTR	NOTE-INTENT TO HOLD SVC CHG \$10	162152013			I3XL1109ML	L19300000.RB0000	C00000	5900.C0000		P			2734	
12	6220883	6134300	2797245	R2KMC10	03/14/2013	F	0.00	0.00	-90.00			LLAZ931000	LLAZ931000	LOCA	LMC	MINING CLAIM MONEY RECEIVED	95322013			XXXXL6500DP	L01130000.000000		2400.AR000		P			2734	
13	6220884	6220883	2797245	R2KMC10	03/14/2013	F	2.00	0.00	20.00			LLAZ950000	LLAZ931000	LOCA	MCTR	NONREFUNDABLE PROCESSING FEE	175652013			I3XL1109ML	L19300000.RB0000	C00000	5900.C0000		P			2734	
14	6220885	6220883	2797245	R2KMC10	03/14/2013	F	7.00	10.00	70.00			LLAZ950000	LLAZ931000	LOCA	MCTR	NOTE-INTENT TO HOLD SVC CHG \$10	162152013			I3XL1109ML	L19300000.RB0000	C00000	5900.C0000		P			2734	

United States Department of the Interior
Bureau of Land Management
 LANDS/RECREATION & PLANNING
 ONE N CENTRAL AVE
 PHOENIX, AZ 85004 -2203
 Phone: 602-417-9200

Receipt

No: 2714863

Transaction #: 2797245		ENTERED INTO COMPUTER
Date of Transaction: 12/28/2012		
CUSTOMER:		
FREEPORT MCMORAN CORP 333 N CENTRAL AVE PHOENIX, AZ 85004 US		

LINE #	QTY	DESCRIPTION	REMARKS	UNIT PRICE	TOTAL
1	1.00	LOCATABLE MINERALS / MINING CLAIMS- NOT NEW-UNADJUD, ONE AUTH NO. ONLY / MINING CLAIM MONEY RECEIVED CASES: AMC41648/\$43660.00	NOI (4366)	- n/a -	43660.00
TOTAL:					\$43,660.00

CORRECTION ps

PAYMENT INFORMATION			
1	AMOUNT:	43660.00	POSTMARKED: N/A
	TYPE:	CHECK	RECEIVED: 12/31/2012
	CHECK NO:	009831106	
	NAME:	FREEPORT MCMORAN CORP 333 N CENTRAL AVE PHOENIX AZ 85004 US	

REMARKS
TEMP RECEIPT #181639

This receipt was generated by the automated BLM Collections and Billing System and is a paper representation of a portion of the official electronic record contained therein.

Message:

4366 ROWS RETRIEVED

CBS Export Results Report

Include Resolved Records

Record Status Search Criteria

Error Records (E/M/I) Enter export Date (mm/dd/yyyy) | ALL

Accepted Records (A/W) Serial Number match (optional) |

"On Hold" Records (H) Receipt Nr (optional) | 2714863

All Records (for s/n or receipt nr) Export Nr (exclusive) |

Exported, No Results From CBS LR2000 User (defaults to login) | ALL

New (not yet exported)

Responsible Area (Errors On

- User (U,X)
- Programmer (P,X)
- All (U,P,X)

[User Guide](#)

[Printable Format \(legal/landscape\)](#)

	Resend?	Export Nr	A/D	Serial Nr	Mult	Code	\$ Amount	Remarks	Receipt Nr	LR2000 User	#Msg	Resolved?	OK	Stat1	Area	CBS Msg 1	Stat2	Area	Msg 2	CBS 392 ID	392 \$ Amt	Action Update Date	Resend	Resend Orig	Export Date
1	<input type="checkbox"/>	4023633	A	AMC41648	488	481	10.00	481;2012	2714863	ATHROWER	1	<input type="checkbox"/>		A		ACCP				1887333	43660.00	2/9/2013 10:00			2/9/2013
2	<input type="checkbox"/>	4023634	A	AMC41649	488	481	10.00	481;2012	2714863	ATHROWER	1	<input type="checkbox"/>		A		ACCP				1887333	43660.00	2/9/2013 10:00			2/9/2013
3	<input type="checkbox"/>	4023635	A	AMC41650	488	481	10.00	481;2012	2714863	ATHROWER	1	<input type="checkbox"/>		A		ACCP				1887333	43660.00	2/9/2013 10:00			2/9/2013
4	<input type="checkbox"/>	4023636	A	AMC41651	488	481	10.00	481;2012	2714863	ATHROWER	1	<input type="checkbox"/>		A		ACCP				1887333	43660.00	2/9/2013 10:00			2/9/2013
5	<input type="checkbox"/>	4023637	A	AMC41652	488	481	10.00	481;2012	2714863	ATHROWER	1	<input type="checkbox"/>		A		ACCP				1887333	43660.00	2/9/2013 10:00			2/9/2013
6	<input type="checkbox"/>	4023638	A	AMC41653	488	481	10.00	481;2012	2714863	ATHROWER	1	<input type="checkbox"/>		A		ACCP				1887333	43660.00	2/9/2013 10:00			2/9/2013
7	<input type="checkbox"/>	4023639	A	AMC41654	488	481	10.00	481;2012	2714863	ATHROWER	1	<input type="checkbox"/>		A		ACCP				1887333	43660.00	2/9/2013 10:00			2/9/2013
8	<input type="checkbox"/>	4023640	A	AMC41655	488	481	10.00	481;2012	2714863	ATHROWER	1	<input type="checkbox"/>		A		ACCP				1887333	43660.00	2/9/2013 10:00			2/9/2013
9	<input type="checkbox"/>	4023641	A	AMC41656	488	481	10.00	481;2012	2714863	ATHROWER	1	<input type="checkbox"/>		A		ACCP				1887333	43660.00	2/9/2013 10:00			2/9/2013
10	<input type="checkbox"/>	4023642	A	AMC41657	488	481	10.00	481;2012	2714863	ATHROWER	1	<input type="checkbox"/>		A		ACCP				1887333	43660.00	2/9/2013 10:00			2/9/2013
11	<input type="checkbox"/>	4023643	A	AMC41658	488	481	10.00	481;2012	2714863	ATHROWER	1	<input type="checkbox"/>		A		ACCP				1887333	43660.00	2/9/2013 10:00			2/9/2013
12	<input type="checkbox"/>	4023644	A	AMC41659	488	481	10.00	481;2012	2714863	ATHROWER	1	<input type="checkbox"/>		A		ACCP				1887333	43660.00	2/9/2013 10:00			2/9/2013
13	<input type="checkbox"/>	4023645	A	AMC67991	488	481	10.00	481;2012	2714863	ATHROWER	1	<input type="checkbox"/>		A		ACCP				1887333	43660.00	2/9/2013 10:01			2/9/2013
14	<input type="checkbox"/>	4023646	A	AMC67992	488	481	10.00	481;2012	2714863	ATHROWER	1	<input type="checkbox"/>		A		ACCP				1887333	43660.00	2/9/2013 10:01			2/9/2013
15	<input type="checkbox"/>	4023647	A	AMC67993	488	481	10.00	481;2012	2714863	ATHROWER	1	<input type="checkbox"/>		A		ACCP				1887333	43660.00	2/9/2013 10:01			2/9/2013
16	<input type="checkbox"/>	4023648	A	AMC67994	488	481	10.00	481;2012	2714863	ATHROWER	1	<input type="checkbox"/>		A		ACCP				1887333	43660.00	2/9/2013 10:01			2/9/2013
17	<input type="checkbox"/>	4023649	A	AMC180090	488	481	10.00	481;2012	2714863	ATHROWER	1	<input type="checkbox"/>		A		ACCP				1887333	43660.00	2/9/2013 10:01			2/9/2013
18	<input type="checkbox"/>	4023650	A	AMC180096	488	481	10.00	481;2012	2714863	ATHROWER	1	<input type="checkbox"/>		A		ACCP				1887333	43660.00	2/9/2013 10:02			2/9/2013
19	<input type="checkbox"/>	4023651	A	AMC180097	488	481	10.00	481;2012	2714863	ATHROWER	1	<input type="checkbox"/>		A		ACCP				1887333	43660.00	2/9/2013 10:02			2/9/2013
20	<input type="checkbox"/>	4023652	A	AMC180098	488	481	10.00	481;2012	2714863	ATHROWER	1	<input type="checkbox"/>		A		ACCP				1887333	43660.00	2/9/2013 10:02			2/9/2013

Total of TEN Individual packets submitted with this payment

Number of claims:

- 14
- 74
- 241
- 288
- 316
- 337
- 626
- 635
- 831
- 1004

Total = 4366

Ascertained Lead File Numbers for each packet.
APR 08 2013 (PB)

July 13, 2012

AMC 41648

AMC 332760

67991

346820

180088

349241

After recording, return to:
Freeport-McMoRan Corporation
Attn: D. Stillwell
333 North Central Avenue
Phoenix, AZ 85004

RECEIVED
BLM AZ STATE OFFICE
2012 JUL 13 P 3:35
PHOENIX, ARIZONA
2012

Bureau of Land Management
Arizona State Office
One North Central Avenue
Phoenix, AZ 85004

NO. OF CLAIMS 288
AMOUNT 40320.00
RECEIPT NO. 2608492
INIT. Sc
** BLM-ASO**

NOTICE OF INTENT TO HOLD MINING CLAIMS AND PAYMENT OF BLM MAINTENANCE FEE

Re: Payment of Annual Claim Maintenance Fee

Dear Sir or Madam:

This will serve as notice that Freeport-McMoRan Corporation, whose address for purposes of this filing is Land and Water Department, 333 North Central Ave., 24th Floor, Phoenix, Arizona 85004, intends to hold the mining claims and/or mill sites described on Exhibit A attached hereto for the assessment year ending at 12 o'clock, noon, on September 1, 2013 by payment of the annual maintenance fee of \$140 per claim or site. Payment of such amount is made herewith for such assessment year for each of the claims and sites, the name, and BLM serial number with the book and page or index number of recording of the location notice in the official records of Pima County, Arizona, of which, is set forth on Exhibit A attached hereto and by this reference incorporated herein.


Donald A. Stillwell

Donald A. Stillwell for
Freeport-McMoRan Corporation.

State of Arizona)
) ss.
County of Maricopa)

The foregoing instrument was acknowledged before me on July 13th, 2012, by Donald A. Stillwell, on behalf of Freeport-McMoRan Corporation

(Seal)



Stephanie D. Turton

Notary Public

My commission expires: 11-18-2015

ENTERED INTO COMPUTER

JUL 23 2012 *FB*

EXHIBIT A

County: Pima

State: AZ

BLM Serial #	Claim Name	Original Recording		Amended Recording		Location
		Recording #	Page #	Recording #	Page #	
AMC 041648	Phila	YY	627			SEC28-T12S-R06W
AMC 041649	Phila No. 1	ZZ	139			SEC28-T12S-R06W
AMC 041650	Phila No. 2	ZZ	140			SEC28-T12S-R06W
AMC 041651	Alfred No. 2	WW	514	YY	547	SEC28-T12S-R06W
AMC 041652	White Apex	WW	516	YY	550	SEC28-T12S-R06W
AMC 041653	Daisy	WW	512	YY	553	SEC28-T12S-R06W
AMC 041654	Daisy No. 1	WW	513	YY	554	SEC28-T12S-R06W
AMC 041655	Copper No. 1	XX	595	YY	551	SEC27-T12S-R06W
AMC 041656	New Copper No. 2	371	243			SEC28-T12S-R06W
AMC 041657	Last Wedge	XX	598	521	231	SEC27-T12S-R06W
AMC 041658	Fracture	LLL	289	518	124	SEC27-T12S-R06W
AMC 041659	Fracture No. 1	LLL	365			SEC27-T12S-R06W
AMC 067991	Copper Ridge #6	SS	587			SEC35-T12S-R06W
AMC 067992	Copper Ridge #7	SS	588			SEC35-T12S-R06W
AMC 067993	Copper Ridge #9	SS	595			SEC36-T12S-R06W
AMC 067994	Copper Ridge #11	SS	585			SEC35-T12S-R06W
AMC 180090	MARGIE 3	6808	600			SEC25-T12S-R06W
AMC 180096	MARGIE 9	6808	612			SEC25-T12S-R06W
AMC 180097	MARGIE 10	6808	614			SEC25-T12S-R06W
AMC 180098	MARGIE 11	6808	616			SEC25-T12S-R06W
AMC 180099	MARGIE 12	6808	618			SEC25-T12S-R06W
AMC 180100	MARGIE 13	6808	620			SEC26-T12S-R06W
AMC 180101	MARGIE 14	6808	622			SEC26-T12S-R06W
AMC 180102	MARGIE 19	6808	624			SEC26-T12S-R06W
AMC 180103	MARGIE 20	6808	626			SEC26-T12S-R06W
AMC 180104	MARGIE 21	6808	628			SEC26-T12S-R06W
AMC 332760	AJ 1	9998	324			SEC28-T12S-R06W
AMC 332761	AJ 2	9998	328			SEC27-T12S-R06W
AMC 332762	AJ 3	9998	330			SEC27-T12S-R06W
AMC 332763	AJ 4	9998	332			SEC27-T12S-R06W
AMC 346820	Darby 1	10553	532			SEC07-T12S-R05W
AMC 346821	Darby 2	10553	534			SEC07-T12S-R05W
AMC 346822	Darby 3	10553	536			SEC07-T12S-R05W
AMC 346823	Darby 4	10553	538			SEC07-T12S-R05W
AMC 346824	Darby 5	10553	540			SEC07-T12S-R05W
AMC 346825	Darby 6	10553	542			SEC07-T12S-R05W
AMC 346826	Darby 7	10553	544			SEC07-T12S-R05W
AMC 346827	Darby 8	10553	546			SEC07-T12S-R05W

Date: 6/14/2012

RECEIVED
 BLM AZ STATE OFFICE
 PHOENIX, ARIZONA
 2012 JUL 13 P 3:35

28/50

EXHIBIT A

County: Pima

State: AZ

BLM Serial #	Claim Name	Original Recording		Amended Recording		Location
		Recording #	Page #	Recording #	Page #	
AMC 346828	Darby 9	10553	548			SEC07-T12S-R05W
AMC 346829	Darby 10	10553	550			SEC07-T12S-R05W
AMC 346830	Darby 11	10553	552			SEC07-T12S-R05W
AMC 346831	Darby 12	10553	554			SEC07-T12S-R05W
AMC 346832	Darby 13	10553	556			SEC07-T12S-R05W
AMC 346833	Darby 14	10553	558			SEC07-T12S-R05W
AMC 346834	Darby 15	10553	560			SEC07-T12S-R05W
AMC 346835	Darby 16	10553	562			SEC07-T12S-R05W
AMC 346836	Darby 17	10553	564			SEC07-T12S-R05W
AMC 346837	Darby 18	10553	566			SEC07-T12S-R05W
AMC 346838	Darby 19	10553	568			SEC07-T12S-R05W
AMC 346839	Darby 20	10553	570			SEC07-T12S-R05W
AMC 346840	Darby 21	10553	572			SEC07-T12S-R05W
AMC 346841	Darby 22	10553	574			SEC07-T12S-R05W
AMC 346842	Darby 23	10553	576			SEC07-T12S-R05W
AMC 346843	Darby 24	10553	578			SEC07-T12S-R05W
AMC 346844	Darby 25	10553	580			SEC07-T12S-R05W
AMC 346845	Darby 26	10553	582			SEC07-T12S-R05W
AMC 346846	Darby 27	10553	584			SEC07-T12S-R05W
AMC 346847	Darby 28	10553	586			SEC07-T12S-R05W
AMC 346848	Darby 29	10553	588			SEC07-T12S-R05W
AMC 346849	Darby 30	10553	590			SEC07-T12S-R05W
AMC 346850	Darby 31	10553	592			SEC07-T12S-R05W
AMC 346851	Darby 32	10553	594			SEC07-T12S-R05W
AMC 346852	Darby 33	10553	596			SEC18-T12S-R05W
AMC 346853	Darby 34	10553	598			SEC18-T12S-R05W
AMC 346854	Darby 35	10553	600			SEC18-T12S-R05W
AMC 346855	Darby 36	10553	602			SEC18-T12S-R05W
AMC 346856	Darby 37	10553	604			SEC18-T12S-R05W
AMC 346857	Darby 38	10553	606			SEC18-T12S-R05W
AMC 346858	Darby 39	10553	608			SEC18-T12S-R05W
AMC 346859	Darby 40	10553	610			SEC18-T12S-R05W
AMC 346860	Darby 41	10553	612			SEC18-T12S-R05W
AMC 346861	Darby 42	10553	614			SEC18-T12S-R05W
AMC 346862	Darby 43	10553	616			SEC18-T12S-R05W
AMC 346863	Darby 44	10553	618			SEC18-T12S-R05W
AMC 346864	Darby 45	10553	620			SEC18-T12S-R05W
AMC 346865	Darby 46	10553	622			SEC18-T12S-R05W

Date: 6/14/2012

Page 2

RECEIVED
 BLM AZ STATE OFFICE
 2012 JUL 13 P 3:35
 PHOENIX, ARIZONA

38/50

EXHIBIT A

County: Pima

State: AZ

<u>BLM Serial #</u>	<u>Claim Name</u>	<u>Original Recording</u>		<u>Amended Recording</u>		<u>Location</u>
		<u>Recording #</u>	<u>Page #</u>	<u>Recording #</u>	<u>Page #</u>	
↓ AMC 346866	Darby 47	10553	624			SEC18-T12S-R05W
AMC 346867	Darby 48	10553	626			SEC18-T12S-R05W
AMC 346868	Darby 49	10553	628			SEC18-T12S-R05W
AMC 346869	Darby 50	10553	630			SEC18-T12S-R05W
AMC 346870	Darby 51	10553	632			SEC18-T12S-R05W
AMC 346871	Darby 52	10553	634			SEC18-T12S-R05W
AMC 346872	Darby 53	10553	636			SEC18-T12S-R05W
AMC 346873	Darby 54	10553	638			SEC18-T12S-R05W
AMC 346874	Darby 55	10553	640			SEC18-T12S-R05W
AMC 346875	Darby 56	10553	642			SEC18-T12S-R05W
AMC 346876	Darby 57	10553	644			SEC18-T12S-R05W
AMC 346877	Darby 58	10553	646			SEC18-T12S-R05W
AMC 346878	Darby 59	10553	648			SEC18-T12S-R05W
AMC 346879	Darby 60	10553	650			SEC18-T12S-R05W
AMC 346880	Darby 61	10553	652			SEC18-T12S-R05W
AMC 346881	Darby 62	10553	654			SEC18-T12S-R05W
AMC 346882	Darby 63	10553	656			SEC18-T12S-R05W
AMC 346883	Darby 64	10553	658			SEC18-T12S-R05W
AMC 346884	Darby 65	10553	660			SEC19-T12S-R05W
AMC 346885	Darby 66	10553	662			SEC19-T12S-R05W
AMC 346886	Darby 67	10553	664			SEC19-T12S-R05W
AMC 346887	Darby 68	10553	666			SEC19-T12S-R05W
AMC 346888	Darby 69	10553	668			SEC19-T12S-R05W
AMC 346889	Darby 70	10553	670			SEC19-T12S-R05W
AMC 346890	Darby 71	10553	672			SEC19-T12S-R05W
AMC 346891	Darby 72	10553	674			SEC19-T12S-R05W
AMC 346892	Darby 101	10553	676			SEC08-T12S-R05W
AMC 346893	Darby 102	10553	678			SEC08-T12S-R05W
AMC 346894	Darby 103	10553	680			SEC08-T12S-R05W
AMC 346895	Darby 104	10553	682			SEC08-T12S-R05W
AMC 346896	Darby 105	10553	684			SEC08-T12S-R05W
AMC 346897	Darby 106	10553	686			SEC08-T12S-R05W
AMC 346898	Darby 107	10553	688			SEC08-T12S-R05W
AMC 346899	Darby 108	10553	690			SEC08-T12S-R05W
AMC 346900	Darby 109	10553	692			SEC08-T12S-R05W
AMC 346901	Darby 110	10553	694			SEC17-T12S-R05W
AMC 346902	Darby 111	10553	696			SEC17-T12S-R05W
↓ AMC 346903	Darby 112	10553	698			SEC17-T12S-R05W

Date: 6/14/2012

Page 3

38/50

EXHIBIT A

County: Pima

State: AZ

BLM Serial #	Claim Name	Original Recording		Amended Recording		Location
		Recording #	Page #	Recording #	Page #	
AMC 346904	Darby 113	10553	700			SEC17-T12S-R05W
AMC 346905	Darby 114	10553	702			SEC17-T12S-R05W
AMC 346906	Darby 115	10553	704			SEC17-T12S-R05W
AMC 346907	Darby 116	10553	706			SEC17-T12S-R05W
AMC 346908	Darby 117	10553	708			SEC17-T12S-R05W
AMC 346909	Darby 118	10553	710			SEC17-T12S-R05W
AMC 346910	Darby 119	10553	712			SEC20-T12S-R05W
AMC 346911	Darby 120	10553	714			SEC20-T12S-R05W
AMC 346912	Darby 121	10553	716			SEC18-T12S-R05W
AMC 346913	Darby 122	10553	718			SEC18-T12S-R05W
AMC 346914	Darby 123	10553	720			SEC18-T12S-R05W
AMC 346915	Darby 124	10553	722			SEC18-T12S-R05W
AMC 346916	Darby 125	10553	724			SEC18-T12S-R05W
AMC 346917	Darby 126	10553	726			SEC18-T12S-R05W
AMC 346918	Darby 127	10553	728			SEC18-T12S-R05W
AMC 346919	Darby 128	10553	730			SEC18-T12S-R05W
AMC 346920	Darby 129	10553	732			SEC18-T12S-R05W
AMC 346921	Darby 130	10553	734			SEC19-T12S-R05W
AMC 346922	Darby 131	10553	736			SEC19-T12S-R05W
AMC 346923	Darby 132	10553	738			SEC19-T12S-R05W
AMC 346924	Darby 133	10553	740			SEC19-T12S-R05W
AMC 346925	Darby 134	10553	742			SEC19-T12S-R05W
AMC 346926	Darby 135	10553	744			SEC19-T12S-R05W
AMC 346927	Darby 136	10553	746			SEC19-T12S-R05W
AMC 346928	Darby 137	10553	748			SEC19-T12S-R05W
AMC 346929	Darby 138	10553	750			SEC19-T12S-R05W
AMC 346930	Darby 139	10553	752			SEC19-T12S-R05W
AMC 346931	Darby 140	10553	754			SEC19-T12S-R05W
AMC 346932	Darby 141	10553	756			SEC19-T12S-R05W
- AMC 346935	Darby 144	10553	762			SEC28-T12S-R06W
- AMC 346937	Darby 146	10553	766			SEC33-T12S-R06W
- AMC 346939	Darby 148	10553	770			SEC33-T12S-R06W
- AMC 346941	Darby 150	10553	774			SEC33-T12S-R06W
- AMC 346943	Darby 152	10553	778			SEC33-T12S-R06W
- AMC 346945	Darby 154	10553	782			SEC33-T12S-R06W
- AMC 346947	Darby 156	10553	786			SEC33-T12S-R06W
- AMC 346949	Darby 158	10553	790			SEC33-T12S-R06W
- AMC 346951	Darby 160	10553	794			SEC33-T12S-R06W

Date: 6/14/2012

RECEIVED
 BLM AZ STATE OFFICE
 2012 JUL 13 P 3:35
 PHOENIX, ARIZONA

26/12

EXHIBIT A

County: Pima

State: AZ

BLM Serial #	Claim Name	Original Recording		Amended Recording		Location
		Recording #	Page #	Recording #	Page #	
AMC 346953	Darby 162	10553	798			SEC33-T12S-R06W
AMC 346954	Darby 163	10553	800			SEC28-T12S-R06W
AMC 346955	Darby 164	10553	802			SEC33-T12S-R06W
AMC 346956	Darby 165	10553	804			SEC33-T12S-R06W
AMC 346957	Darby 166	10553	806			SEC33-T12S-R06W
AMC 346958	Darby 167	10553	808			SEC33-T12S-R06W
AMC 346959	Darby 168	10553	810			SEC33-T12S-R06W
AMC 346960	Darby 169	10553	812			SEC33-T12S-R06W
AMC 346961	Darby 170	10553	814			SEC33-T12S-R06W
AMC 346962	Darby 171	10553	816			SEC33-T12S-R06W
AMC 346963	Darby 172	10553	818			SEC33-T12S-R06W
AMC 346964	Darby 173	10553	820			SEC34-T12S-R06W
AMC 346965	Darby 174	10553	822			SEC34-T12S-R06W
AMC 346966	Darby 175	10553	824			SEC34-T12S-R06W
AMC 346967	Darby 176	10553	826			SEC34-T12S-R06W
AMC 346968	Darby 177	10553	828			SEC34-T12S-R06W
AMC 346969	Darby 178	10553	830			SEC34-T12S-R06W
AMC 346970	Darby 179	10553	832			SEC34-T12S-R06W
AMC 346971	Darby 180	10553	834			SEC34-T12S-R06W
AMC 346981	Darby 190	10553	854			SEC34-T12S-R06W
AMC 346982	Darby 191	10553	856			SEC34-T12S-R06W
AMC 346983	Darby 192	10553	858			SEC34-T12S-R06W
AMC 346984	Darby 193	10553	860			SEC34-T12S-R06W
AMC 346985	Darby 194	10553	862			SEC34-T12S-R06W
AMC 346986	Darby 195	10553	864			SEC34-T12S-R06W
AMC 346987	Darby 196	10553	866			SEC34-T12S-R06W
AMC 346988	Darby 197	10553	868			SEC34-T12S-R06W
AMC 346989	Darby 198	10553	870			SEC34-T12S-R06W
AMC 346990	Darby 199	10553	872			SEC34-T12S-R06W
AMC 346991	Darby 200	10553	874			SEC34-T12S-R06W
AMC 346992	Darby 201	10553	876			SEC34-T12S-R06W
AMC 346993	Darby 202	10553	878			SEC34-T12S-R06W
AMC 346994	Darby 203	10553	880			SEC34-T12S-R06W
AMC 346995	Darby 204	10553	882			SEC34-T12S-R06W
AMC 346996	Darby 205	10553	884			SEC34-T12S-R06W
AMC 346997	Darby 206	10553	886			SEC34-T12S-R06W
AMC 346998	Darby 207	10553	888			SEC34-T12S-R06W
AMC 347017	Darby 226	10553	926			SEC34-T12S-R06W

Date: 6/14/2012

RECEIVED PHOENIX, ARIZONA

2012 JUL 13 P 3:35

RECEIVED BLM AZ STATE OFFICE

38/50

EXHIBIT A

County: Pima

State: AZ

BLM Serial #	Claim Name	Original Recording		Amended Recording		Location
		Recording #	Page #	Recording #	Page #	
AMC 347018	Darby 227	10553	928			SEC34-T12S-R06W
AMC 347019	Darby 228	10553	930			SEC34-T12S-R06W
AMC 347020	Darby 229	10553	932			SEC34-T12S-R06W
AMC 347021	Darby 230	10553	934			SEC34-T12S-R06W
AMC 347022	Darby 231	10553	936			SEC34-T12S-R06W
AMC 347032	Darby 241	10553	956			SEC35-T12S-R06W
AMC 347033	Darby 242	10553	958			SEC35-T12S-R06W
AMC 347034	Darby 243	10553	960			SEC35-T12S-R06W
AMC 347035	Darby 244	10553	962			SEC35-T12S-R06W
AMC 347036	Darby 245	10553	964			SEC35-T12S-R06W
AMC 347037	Darby 246	10553	966			SEC35-T12S-R06W
AMC 347038	Darby 247	10553	968			SEC35-T12S-R06W
AMC 347039	Darby 248	10553	970			SEC35-T12S-R06W
AMC 347040	Darby 249	10553	972			SEC35-T12S-R06W
AMC 347041	Darby 250	10553	974			SEC35-T12S-R06W
AMC 347042	Darby 251	10553	976			SEC35-T12S-R06W
AMC 347043	Darby 252	10553	978			SEC35-T12S-R06W
AMC 347044	Darby 253 (A)	10553	980	13625	337	SEC35-T12S-R06W
AMC 347045	Darby 254 (A)	10553	982	13625	339	SEC35-T12S-R06W
AMC 347046	Darby 255 (A)	10553	984	13625	341	SEC35-T12S-R06W
AMC 347047	Darby 256	10553	986			SEC35-T12S-R06W
AMC 347048	Darby 257	10553	988			SEC35-T12S-R06W
AMC 347049	Darby 258	10553	990			SEC35-T12S-R06W
AMC 347050	Darby 259 (A)	10553	992	13625	343	SEC35-T12S-R06W
AMC 347051	Darby 260 (A)	10553	994	13625	345	SEC36-T12S-R06W
AMC 347052	Darby 261	10553	996			SEC36-T12S-R06W
AMC 347053	Darby 262 (A)	10553	998	13625	347	SEC36-T12S-R06W
AMC 347054	Darby 263	10553	1000			SEC36-T12S-R06W
AMC 347055	Darby 264	10553	1002			SEC36-T12S-R06W
AMC 347056	Darby 265	10553	1004			SEC36-T12S-R06W
AMC 347057	Darby 266	10553	1006			SEC36-T12S-R06W
AMC 347058	Darby 267	10553	1008			SEC36-T12S-R06W
AMC 347059	Darby 268	10553	1010			SEC36-T12S-R06W
AMC 347060	Darby 269	10553	1012			SEC36-T12S-R06W
AMC 347061	Darby 270	10553	1014			SEC36-T12S-R06W
AMC 347062	Darby 271	10553	1016			SEC36-T12S-R06W
AMC 347063	Darby 272	10553	1018			SEC36-T12S-R06W
AMC 347064	Darby 273	10553	1020			SEC36-T12S-R06W

Date: 6/14/2012

Page 6

RECEIVED
 BLM AZ STATE OFFICE
 2012 JUL 13 P 3:35
 PHOENIX, ARIZONA

38/52

EXHIBIT A

County: Pima

State: AZ

BLM Serial #	Claim Name	Original Recording		Amended Recording		Location
		Recording #	Page #	Recording #	Page #	
AMC 347065	Darby 274	10553	1022			SEC36-T12S-R06W
AMC 347066	Darby 275	10553	1024			SEC36-T12S-R06W
AMC 347067	Darby 276	10553	1026			SEC36-T12S-R06W
AMC 347068	Darby 277	10553	1028			SEC36-T12S-R06W
AMC 347069	Darby 278	10553	1030			SEC31-T12S-R05W
AMC 347070	Darby 279	10553	1032			SEC36-T12S-R06W
AMC 347071	Darby 280	10553	1034			SEC31-T12S-R05W
AMC 347072	Darby 281	10553	1036			SEC36-T12S-R06W
AMC 347073	Darby 282	10553	1038			SEC31-T12S-R05W
AMC 347074	Darby 283	10553	1040			SEC36-T12S-R06W
AMC 347075	Darby 284	10553	1042			SEC31-T12S-R05W
AMC 347076	Darby 285	10553	1044			SEC36-T12S-R06W
AMC 347077	Darby 286	10553	1046			SEC31-T12S-R05W
AMC 347078	Darby 287	10553	1048			SEC36-T12S-R06W
AMC 347079	Darby 288	10553	1050			SEC31-T12S-R05W
AMC 347080	Darby 289	10553	1052			SEC36-T12S-R06W
AMC 347081	Darby 290	10553	1054			SEC31-T12S-R05W
AMC 347082	Darby 291	10553	1056			SEC36-T12S-R06W
AMC 347083	Darby 292	10553	1058			SEC31-T12S-R05W
AMC 347084	Darby 293	10553	1060			SEC36-T12S-R06W
AMC 347085	Darby 294	10553	1062			SEC31-T12S-R05W
AMC 347086	Darby 295	10553	1064			SEC34-T12S-R06W
AMC 349241	Darby 300	10680	2286			SEC12-T12S-R06W
AMC 349242	Darby 301	10680	2288			SEC12-T12S-R06W
AMC 349243	Darby 302	10680	2290			SEC12-T12S-R06W
AMC 349244	Darby 303	10680	2292			SEC12-T12S-R06W
AMC 349245	Darby 304	10680	2294			SEC12-T12S-R06W
AMC 349246	Darby 305	10680	2296			SEC12-T12S-R06W
AMC 349247	Darby 306	10680	2298			SEC12-T12S-R06W
AMC 349248	Darby 307	10680	2300			SEC12-T12S-R06W
AMC 349249	Darby 308	10680	2302			SEC01-T12S-R06W
AMC 349250	Darby 309	10680	2304			SEC01-T12S-R06W
AMC 349251	Darby 310	10680	2306			SEC01-T12S-R06W
AMC 349252	Darby 311	10680	2308			SEC01-T12S-R06W
AMC 349253	Darby 312	10680	2310			SEC01-T12S-R06W
AMC 349254	Darby 313	10680	2312			SEC01-T12S-R06W
AMC 349255	Darby 314	10680	2314			SEC01-T12S-R06W
AMC 349256	Darby 315	10680	2316			SEC01-T12S-R06W

Date: 6/14/2012

RECEIVED
BLM AZ STATE OFFICE

Page 7

38/44

EXHIBIT A

County: Pima

State: AZ

BLM Serial #	Claim Name	Original Recording		Amended Recording		Location
		Recording #	Page #	Recording #	Page #	
AMC 349257	Darby 316	10680	2318			SEC01-T12S-R06W
AMC 349258	Darby 317	10680	2320			SEC01-T12S-R06W
AMC 349259	Darby 318	10680	2322			SEC06-T12S-R05W
AMC 349260	Darby 319	10680	2324			SEC06-T12S-R05W
AMC 349261	Darby 320	10680	2326			SEC06-T12S-R05W
AMC 349262	Darby 321	10680	2328			SEC06-T12S-R05W
AMC 349263	Darby 322	10680	2330			SEC06-T12S-R05W
AMC 349264	Darby 323	10680	2332			SEC06-T12S-R05W
AMC 349265	Darby 324	10680	2334			SEC06-T12S-R05W
AMC 349266	Darby 325	10680	2336			SEC06-T12S-R05W
AMC 349267	Darby 326	10680	2338			SEC06-T12S-R05W
AMC 349268	Darby 327	10680	2340			SEC06-T12S-R05W
AMC 349269	Darby 328	10680	2342			SEC06-T12S-R05W
AMC 349270	Darby 329	10680	2344			SEC06-T12S-R05W
AMC 349271	Darby 330	10680	2346			SEC06-T12S-R05W
AMC 349272	Darby 331	10680	2348			SEC06-T12S-R05W
AMC 349273	Darby 332	10680	2350			SEC06-T12S-R05W
AMC 349274	Darby 333	10680	2352			SEC06-T12S-R05W
AMC 349275	Darby 334	10680	2354			SEC06-T12S-R05W
AMC 349276	Darby 335	10680	2356			SEC06-T12S-R05W
AMC 349277	Darby 336	10680	2358			SEC06-T12S-R05W
AMC 349278	Darby 337	10680	2360			SEC06-T12S-R05W
No. Of Claims	288					

288

RECEIVED
 BLM AZ STATE OFFICE
 2012 JUL 13 P 3:35
 PHOENIX, ARIZONA

Date: 6/14/2012

Page 8

27/28

United States Department of the Interior
Bureau of Land Management
 LANDS/RECREATION & PLANNING
 ONE N CENTRAL AVE
 PHOENIX, AZ 85004 -2203
 Phone: 602-417-9200

Receipt

No: 2608492

Transaction #: 2688620	ENTERED INTO COMPUTER
Date of Transaction: 07/13/2012	
CUSTOMER:	
JUL 23 2012 <i>PB</i>	
FREEPORT MCMORAN COPPER GOLD ONE N CENTRAL #800 PHOENIX, AZ 85004 US	

LINE #	QTY	DESCRIPTION	REMARKS	UNIT PRICE	TOTAL
1	1.00	LOCATABLE MINERALS / MINING CLAIMS-NOT NEW-UNADJUD, ONE AUTH NO. ONLY / MINING CLAIM MONEY RECEIVED CASES: AMC41648/\$40320.00	MAINT (288) 2013	- n/a -	40320.00
TOTAL:					\$40,320.00

PAYMENT INFORMATION			
1	AMOUNT:	40320.00	POSTMARKED: N/A
	TYPE:	CHECK	RECEIVED: 07/13/2012
	CHECK NO:	0000760487	
	NAME:	FREEPORT MCMORAN COPPER GOLD ONE N CENTRAL #800 PHOENIX AZ 85004 US	

REMARKS

This receipt was generated by the automated BLM Collections and Billing System and is a paper representation of a portion of the official electronic record contained therein.

<i>Lead #</i>		<i>Lead #</i>	
41648	Amc 41648 - 59	349241	349241-278
67991	67991 - 94		<i>Millsites 5A each</i>
180088	180090		
"	180096 - 104		
332760	332760 - 763		
346820	346820 - 932		
"	346935; 937; 939; 941; 943;		
"	346945; 947; 949; 951;		
"	346953 - 971		
"	346981 - 998		
"	347017 - 022		
"	347032 - 086		

20.66A each

Message:

288 ROWS RETRIEVED

CBS Export Results Report

Include Resolved Records

Record Status

- Error Records (E/M/I)
- Accepted Records (A/W)
- "On Hold" Records (H)
- All Records (for s/n or receipt nr)
- Exported, No Results From CBS
- New (not yet exported)

Enter export Date (mm/dd/yyyy) | ALL
 Serial Number match (optional) |
 Receipt Nr (optional) | 2608492
 Export Nr (exclusive) |
 LR2000 User (defaults to login) | ALL

Search Criteria

Query

Reset

Responsible Area (Errors Only)

- User (U,X)
- Programmer (P,X)
- All (U,P,X)

User Guide

	Resend?	Export Nr	A/D	Serial Nr	Multi	Code	\$ Amount	Remarks	Receipt Nr	LR2000 User	#Msg	Resolved?	OK	Stat1	Area	CBS Msg 1	Stat2	Area	Msg 2	CBS 392 ID	392 \$ Amt	Action	Update Date	Resend	Resend Orig
1	<input type="checkbox"/>	3540857	A	AMC41648		682	140.00	2013	2608492	PAULINEB	1	<input type="checkbox"/>		A	ACCPT					1807581	40320.00	7/23/2012 17:26			
2	<input type="checkbox"/>	3540858	A	AMC41649		682	140.00	2013	2608492	PAULINEB	1	<input type="checkbox"/>		A	ACCPT					1807581	40320.00	7/23/2012 17:26			
3	<input type="checkbox"/>	3540859	A	AMC41650		682	140.00	2013	2608492	PAULINEB	1	<input type="checkbox"/>		A	ACCPT					1807581	40320.00	7/23/2012 17:26			
4	<input type="checkbox"/>	3540860	A	AMC41651		682	140.00	2013	2608492	PAULINEB	1	<input type="checkbox"/>		A	ACCPT					1807581	40320.00	7/23/2012 17:26			
5	<input type="checkbox"/>	3540861	A	AMC41652		682	140.00	2013	2608492	PAULINEB	1	<input type="checkbox"/>		A	ACCPT					1807581	40320.00	7/23/2012 17:26			
6	<input type="checkbox"/>	3540862	A	AMC41653		682	140.00	2013	2608492	PAULINEB	1	<input type="checkbox"/>		A	ACCPT					1807581	40320.00	7/23/2012 17:26			
7	<input type="checkbox"/>	3540863	A	AMC41654		682	140.00	2013	2608492	PAULINEB	1	<input type="checkbox"/>		A	ACCPT					1807581	40320.00	7/23/2012 17:26			
8	<input type="checkbox"/>	3540864	A	AMC41655		682	140.00	2013	2608492	PAULINEB	1	<input type="checkbox"/>		A	ACCPT					1807581	40320.00	7/23/2012 17:26			
9	<input type="checkbox"/>	3540865	A	AMC41656		682	140.00	2013	2608492	PAULINEB	1	<input type="checkbox"/>		A	ACCPT					1807581	40320.00	7/23/2012 17:26			
10	<input type="checkbox"/>	3540866	A	AMC41657		682	140.00	2013	2608492	PAULINEB	1	<input type="checkbox"/>		A	ACCPT					1807581	40320.00	7/23/2012 17:26			
11	<input type="checkbox"/>	3540867	A	AMC41658		682	140.00	2013	2608492	PAULINEB	1	<input type="checkbox"/>		A	ACCPT					1807581	40320.00	7/23/2012 17:26			
12	<input type="checkbox"/>	3540868	A	AMC41659		682	140.00	2013	2608492	PAULINEB	1	<input type="checkbox"/>		A	ACCPT					1807581	40320.00	7/23/2012 17:26			
13	<input type="checkbox"/>	3540869	A	AMC67991		682	140.00	2013	2608492	PAULINEB	1	<input type="checkbox"/>		A	ACCPT					1807581	40320.00	7/23/2012 17:27			
14	<input type="checkbox"/>	3540870	A	AMC67992		682	140.00	2013	2608492	PAULINEB	1	<input type="checkbox"/>		A	ACCPT					1807581	40320.00	7/23/2012 17:27			
15	<input type="checkbox"/>	3540871	A	AMC67993		682	140.00	2013	2608492	PAULINEB	1	<input type="checkbox"/>		A	ACCPT					1807581	40320.00	7/23/2012 17:27			
16	<input type="checkbox"/>	3540872	A	AMC67994		682	140.00	2013	2608492	PAULINEB	1	<input type="checkbox"/>		A	ACCPT					1807581	40320.00	7/23/2012 17:27			
17	<input type="checkbox"/>	3540873	A	AMC180090		682	140.00	2013	2608492	PAULINEB	1	<input type="checkbox"/>		A	ACCPT					1807581	40320.00	7/23/2012 17:27			
18	<input type="checkbox"/>	3540874	A	AMC180096		682	140.00	2013	2608492	PAULINEB	1	<input type="checkbox"/>		A	ACCPT					1807581	40320.00	7/23/2012 17:27			
19	<input type="checkbox"/>	3540875	A	AMC180097		682	140.00	2013	2608492	PAULINEB	1	<input type="checkbox"/>		A	ACCPT					1807581	40320.00	7/23/2012 17:27			
20	<input type="checkbox"/>	3540876	A	AMC180098		682	140.00	2013	2608492	PAULINEB	1	<input type="checkbox"/>		A	ACCPT					1807581	40320.00	7/23/2012 17:27			

August 4, 2011

After recording, return to:
Freeport-McMoRan Corporation
Attn: D. Stillwell
333 North Central Avenue
Phoenix, AZ 85004

Amc 41648
Amc 67991
Amc 18088
Amc 332760
Amc 346820
Amc 349241

Bureau of Land Management
Arizona State Office
One North Central Avenue
Phoenix, AZ 85004

NO. OF CLAIMS 288
AMOUNT 40320
RECEIPT NO. 2400662
INIT. SC

** BLM-ASO**

RECEIVED
BLM AZ STATE OFFICE
2011 AUG - 9 P 2:32
PHOENIX, ARIZONA
2011

NOTICE OF INTENT TO HOLD MINING CLAIMS AND PAYMENT OF BLM MAINTENANCE FEE

Re: Payment of Annual Claim Maintenance Fee

Dear Sir or Madam:

This will serve as notice that Freeport-McMoRan Corporation, whose address for purposes of this filing is Land and Water Department, 333 North Central Ave., 24th Floor, Phoenix, Arizona 85004, intends to hold the mining claims and/or mill sites described on Exhibit A attached hereto for the assessment year ending at 12 o'clock, noon, on September 1, 2012 by payment of the annual maintenance fee of \$140 per claim or site. Payment of such amount is made herewith for such assessment year for each of the claims and sites, the name, and BLM serial number with the book and page or index number of recording of the location notice in the official records of Pima County, Arizona, of which, is set forth on Exhibit A attached hereto and by this reference incorporated herein.

Donald A. Stillwell
Donald A. Stillwell for
Freeport-McMoRan Corporation.

State of Arizona)
) ss.
County of Maricopa)

The foregoing instrument was acknowledged before me on August 4th, 2011, by Donald A. Stillwell, on behalf of Freeport-McMoRan Corporation

(Seal)



STEPHANIE D. TURTON
Notary Public - Arizona
Maricopa County
Expires 11/18/2011

Stephanie D. Turton
Notary Public
My commission expires: 11/18/2011

AUG 10 2011 *DM*

Exhibit A

County: Pima

State: AZ

<u>BLM Serial #</u>	<u>Claim Name</u>	<u>Original Recording</u>		<u>Amended Recording</u>		<u>Location</u>
		<u>Recording #</u>	<u>Page #</u>	<u>Recording #</u>	<u>Page #</u>	
AMC 041648	Phila	YY	627			SEC28-T12S-R06W
AMC 041649	Phila No. 1	ZZ	139			SEC28-T12S-R06W
AMC 041650	Phila No. 2	ZZ	140			SEC28-T12S-R06W
AMC 041651	Alfred No. 2	WW	514	YY	547	SEC28-T12S-R06W
AMC 041652	White Apex	WW	516	YY	550	SEC28-T12S-R06W
AMC 041653	Daisy	WW	512	YY	553	SEC28-T12S-R06W
AMC 041654	Daisy No. 1	WW	513	YY	554	SEC28-T12S-R06W
AMC 041655	Copper No. 1	XX	595	YY	551	SEC27-T12S-R06W
AMC 041656	New Copper No. 2	371	243			SEC28-T12S-R06W
AMC 041657	Last Wedge	XX	598	521	231	SEC27-T12S-R06W
AMC 041658	Fracture	LLL	289	518	124	SEC27-T12S-R06W
✓ AMC 041659	Fracture No. 1	LLL	365			SEC27-T12S-R06W
AMC 067991	Copper Ridge #6	SS	587			SEC35-T12S-R06W
AMC 067992	Copper Ridge #7	SS	588			SEC35-T12S-R06W
AMC 067993	Copper Ridge #9	SS	595			SEC36-T12S-R06W
✓ AMC 067994	Copper Ridge #11	SS	585			SEC35-T12S-R06W
✓ AMC 180090	MARGIE 3	6808	600			SEC25-T12S-R06W
AMC 180096	MARGIE 9	6808	612			SEC25-T12S-R06W
AMC 180097	MARGIE 10	6808	614			SEC25-T12S-R06W
AMC 180098	MARGIE 11	6808	616			SEC25-T12S-R06W
AMC 180099	MARGIE 12	6808	618			SEC25-T12S-R06W
AMC 180100	MARGIE 13	6808	620			SEC26-T12S-R06W
AMC 180101	MARGIE 14	6808	622			SEC26-T12S-R06W
AMC 180102	MARGIE 19	6808	624			SEC26-T12S-R06W
AMC 180103	MARGIE 20	6808	626			SEC26-T12S-R06W
✓ AMC 180104	MARGIE 21	6808	628			SEC26-T12S-R06W
AMC 332760	AJ 1	9998	324			SEC28-T12S-R06W
AMC 332761	AJ 2	9998	328			SEC27-T12S-R06W
AMC 332762	AJ 3	9998	330			SEC27-T12S-R06W
✓ AMC 332763	AJ 4	9998	332			SEC27-T12S-R06W
AMC 346820	Darby 1	10553	532			SEC07-T12S-R05W
AMC 346821	Darby 2	10553	534			SEC07-T12S-R05W
AMC 346822	Darby 3	10553	536			SEC07-T12S-R05W
AMC 346823	Darby 4	10553	538			SEC07-T12S-R05W
AMC 346824	Darby 5	10553	540			SEC07-T12S-R05W
AMC 346825	Darby 6	10553	542			SEC07-T12S-R05W
AMC 346826	Darby 7	10553	544			SEC07-T12S-R05W
AMC 346827	Darby 8	10553	546			SEC07-T12S-R05W

Date: 5/5/2011

Page 1

RECEIVED
 PIMA STATE OFFICE
 2011 AUG 10 10:08 AM
 PHOENIX, ARIZONA

38/50

RECEIVED
PIMA STATE OFFICE

2011 AUG - 9 P 2: 22
PHOENIX, ARIZONA

Exhibit A

County: Pima

State: AZ

<u>BLM Serial #</u>	<u>Claim Name</u>	<u>Original Recording</u>		<u>Amended Recording</u>		<u>Location</u>
		<u>Recording #</u>	<u>Page #</u>	<u>Recording #</u>	<u>Page #</u>	
AMC 346828	Darby 9	10553	548			SEC07-T12S-R05W
AMC 346829	Darby 10	10553	550			SEC07-T12S-R05W
AMC 346830	Darby 11	10553	552			SEC07-T12S-R05W
AMC 346831	Darby 12	10553	554			SEC07-T12S-R05W
AMC 346832	Darby 13	10553	556			SEC07-T12S-R05W
AMC 346833	Darby 14	10553	558			SEC07-T12S-R05W
AMC 346834	Darby 15	10553	560			SEC07-T12S-R05W
AMC 346835	Darby 16	10553	562			SEC07-T12S-R05W
AMC 346836	Darby 17	10553	564			SEC07-T12S-R05W
AMC 346837	Darby 18	10553	566			SEC07-T12S-R05W
AMC 346838	Darby 19	10553	568			SEC07-T12S-R05W
AMC 346839	Darby 20	10553	570			SEC07-T12S-R05W
AMC 346840	Darby 21	10553	572			SEC07-T12S-R05W
AMC 346841	Darby 22	10553	574			SEC07-T12S-R05W
AMC 346842	Darby 23	10553	576			SEC07-T12S-R05W
AMC 346843	Darby 24	10553	578			SEC07-T12S-R05W
AMC 346844	Darby 25	10553	580			SEC07-T12S-R05W
AMC 346845	Darby 26	10553	582			SEC07-T12S-R05W
AMC 346846	Darby 27	10553	584			SEC07-T12S-R05W
AMC 346847	Darby 28	10553	586			SEC07-T12S-R05W
AMC 346848	Darby 29	10553	588			SEC07-T12S-R05W
AMC 346849	Darby 30	10553	590			SEC07-T12S-R05W
AMC 346850	Darby 31	10553	592			SEC07-T12S-R05W
AMC 346851	Darby 32	10553	594			SEC07-T12S-R05W
AMC 346852	Darby 33	10553	596			SEC18-T12S-R05W
AMC 346853	Darby 34	10553	598			SEC18-T12S-R05W
AMC 346854	Darby 35	10553	600			SEC18-T12S-R05W
AMC 346855	Darby 36	10553	602			SEC18-T12S-R05W
AMC 346856	Darby 37	10553	604			SEC18-T12S-R05W
AMC 346857	Darby 38	10553	606			SEC18-T12S-R05W
AMC 346858	Darby 39	10553	608			SEC18-T12S-R05W
AMC 346859	Darby 40	10553	610			SEC18-T12S-R05W
AMC 346860	Darby 41	10553	612			SEC18-T12S-R05W
AMC 346861	Darby 42	10553	614			SEC18-T12S-R05W
AMC 346862	Darby 43	10553	616			SEC18-T12S-R05W
AMC 346863	Darby 44	10553	618			SEC18-T12S-R05W
AMC 346864	Darby 45	10553	620			SEC18-T12S-R05W
✓ AMC 346865	Darby 46	10553	622			SEC18-T12S-R05W

Date: 5/5/2011

Page 2

38/50

Exhibit A

County: Pima

State: AZ

Original Recording

Amended Recording

<u>BLM Serial #</u>	<u>Claim Name</u>	<u>Recording #</u>	<u>Page #</u>	<u>Recording #</u>	<u>Page #</u>	<u>Location</u>
AMC 346866	Darby 47	10553	624			SEC18-T12S-R05W
AMC 346867	Darby 48	10553	626			SEC18-T12S-R05W
AMC 346868	Darby 49	10553	628			SEC18-T12S-R05W
AMC 346869	Darby 50	10553	630			SEC18-T12S-R05W
AMC 346870	Darby 51	10553	632			SEC18-T12S-R05W
AMC 346871	Darby 52	10553	634			SEC18-T12S-R05W
AMC 346872	Darby 53	10553	636			SEC18-T12S-R05W
AMC 346873	Darby 54	10553	638			SEC18-T12S-R05W
AMC 346874	Darby 55	10553	640			SEC18-T12S-R05W
AMC 346875	Darby 56	10553	642			SEC18-T12S-R05W
AMC 346876	Darby 57	10553	644			SEC18-T12S-R05W
AMC 346877	Darby 58	10553	646			SEC18-T12S-R05W
AMC 346878	Darby 59	10553	648			SEC18-T12S-R05W
AMC 346879	Darby 60	10553	650			SEC18-T12S-R05W
AMC 346880	Darby 61	10553	652			SEC18-T12S-R05W
AMC 346881	Darby 62	10553	654			SEC18-T12S-R05W
AMC 346882	Darby 63	10553	656			SEC18-T12S-R05W
AMC 346883	Darby 64	10553	658			SEC18-T12S-R05W
AMC 346884	Darby 65	10553	660			SEC19-T12S-R05W
AMC 346885	Darby 66	10553	662			SEC19-T12S-R05W
AMC 346886	Darby 67	10553	664			SEC19-T12S-R05W
AMC 346887	Darby 68	10553	666			SEC19-T12S-R05W
AMC 346888	Darby 69	10553	668			SEC19-T12S-R05W
AMC 346889	Darby 70	10553	670			SEC19-T12S-R05W
AMC 346890	Darby 71	10553	672			SEC19-T12S-R05W
AMC 346891	Darby 72	10553	674			SEC19-T12S-R05W
AMC 346892	Darby 101	10553	676			SEC08-T12S-R05W
AMC 346893	Darby 102	10553	678			SEC08-T12S-R05W
AMC 346894	Darby 103	10553	680			SEC08-T12S-R05W
AMC 346895	Darby 104	10553	682			SEC08-T12S-R05W
AMC 346896	Darby 105	10553	684			SEC08-T12S-R05W
AMC 346897	Darby 106	10553	686			SEC08-T12S-R05W
AMC 346898	Darby 107	10553	688			SEC08-T12S-R05W
AMC 346899	Darby 108	10553	690			SEC08-T12S-R05W
AMC 346900	Darby 109	10553	692			SEC08-T12S-R05W
AMC 346901	Darby 110	10553	694			SEC17-T12S-R05W
AMC 346902	Darby 111	10553	696			SEC17-T12S-R05W
✓ AMC 346903	Darby 112	10553	698			SEC17-T12S-R05W

Date: 5/5/2011

Page 3

RECEIVED
 PIMA COUNTY RECORDS
 2011 AUG 5
 10:28 AM
 MIOENIX, PZMA

h/c

Exhibit A

County: Pima

State: AZ

Original Recording

Amended Recording

<u>BLM Serial #</u>	<u>Claim Name</u>	<u>Recording #</u>	<u>Page #</u>	<u>Recording #</u>	<u>Page #</u>	<u>Location</u>
AMC 346904	Darby 113	10553	700			SEC17-T12S-R05W
AMC 346905	Darby 114	10553	702			SEC17-T12S-R05W
AMC 346906	Darby 115	10553	704			SEC17-T12S-R05W
AMC 346907	Darby 116	10553	706			SEC17-T12S-R05W
AMC 346908	Darby 117	10553	708			SEC17-T12S-R05W
AMC 346909	Darby 118	10553	710			SEC17-T12S-R05W
AMC 346910	Darby 119	10553	712			SEC20-T12S-R05W
AMC 346911	Darby 120	10553	714			SEC20-T12S-R05W
AMC 346912	Darby 121	10553	716			SEC18-T12S-R05W
AMC 346913	Darby 122	10553	718			SEC18-T12S-R05W
AMC 346914	Darby 123	10553	720			SEC18-T12S-R05W
AMC 346915	Darby 124	10553	722			SEC18-T12S-R05W
AMC 346916	Darby 125	10553	724			SEC18-T12S-R05W
AMC 346917	Darby 126	10553	726			SEC18-T12S-R05W
AMC 346918	Darby 127	10553	728			SEC18-T12S-R05W
AMC 346919	Darby 128	10553	730			SEC18-T12S-R05W
AMC 346920	Darby 129	10553	732			SEC18-T12S-R05W
AMC 346921	Darby 130	10553	734			SEC19-T12S-R05W
AMC 346922	Darby 131	10553	736			SEC19-T12S-R05W
AMC 346923	Darby 132	10553	738			SEC19-T12S-R05W
AMC 346924	Darby 133	10553	740			SEC19-T12S-R05W
AMC 346925	Darby 134	10553	742			SEC19-T12S-R05W
AMC 346926	Darby 135	10553	744			SEC19-T12S-R05W
AMC 346927	Darby 136	10553	746			SEC19-T12S-R05W
AMC 346928	Darby 137	10553	748			SEC19-T12S-R05W
AMC 346929	Darby 138	10553	750			SEC19-T12S-R05W
AMC 346930	Darby 139	10553	752			SEC19-T12S-R05W
AMC 346931	Darby 140	10553	754			SEC19-T12S-R05W
✓ AMC 346932	Darby 141	10553	756			SEC19-T12S-R05W
✓ AMC 346935	Darby 144	10553	762			SEC28-T12S-R06W
✓ AMC 346937	Darby 146	10553	766			SEC33-T12S-R06W
✓ AMC 346939	Darby 148	10553	770			SEC33-T12S-R06W
✓ AMC 346941	Darby 150	10553	774			SEC33-T12S-R06W
✓ AMC 346943	Darby 152	10553	778			SEC33-T12S-R06W
✓ AMC 346945	Darby 154	10553	782			SEC33-T12S-R06W
✓ AMC 346947	Darby 156	10553	786			SEC33-T12S-R06W
✓ AMC 346949	Darby 158	10553	790			SEC33-T12S-R06W
✓ AMC 346951	Darby 160	10553	794			SEC33-T12S-R06W

Date: 5/5/2011

Page 4

RECEIVED
 BLM AZ STATE OFFICE
 2011 AUG - 9 PM 2:23
 PHOENIX, ARIZONA

38/50

Exhibit A

County: Pima

State: AZ

BLM Serial #	Claim Name	Original Recording		Amended Recording		Location
		Recording #	Page #	Recording #	Page #	
AMC 346953	Darby 162	10553	798			SEC33-T12S-R06W
AMC 346954	Darby 163	10553	800			SEC28-T12S-R06W
AMC 346955	Darby 164	10553	802			SEC33-T12S-R06W
AMC 346956	Darby 165	10553	804			SEC33-T12S-R06W
AMC 346957	Darby 166	10553	806			SEC33-T12S-R06W
AMC 346958	Darby 167	10553	808			SEC33-T12S-R06W
AMC 346959	Darby 168	10553	810			SEC33-T12S-R06W
AMC 346960	Darby 169	10553	812			SEC33-T12S-R06W
AMC 346961	Darby 170	10553	814			SEC33-T12S-R06W
AMC 346962	Darby 171	10553	816			SEC33-T12S-R06W
AMC 346963	Darby 172	10553	818			SEC33-T12S-R06W
AMC 346964	Darby 173	10553	820			SEC34-T12S-R06W
AMC 346965	Darby 174	10553	822			SEC34-T12S-R06W
AMC 346966	Darby 175	10553	824			SEC34-T12S-R06W
AMC 346967	Darby 176	10553	826			SEC34-T12S-R06W
AMC 346968	Darby 177	10553	828			SEC34-T12S-R06W
AMC 346969	Darby 178	10553	830			SEC34-T12S-R06W
AMC 346970	Darby 179	10553	832			SEC34-T12S-R06W
✓ AMC 346971	Darby 180	10553	834			SEC34-T12S-R06W
AMC 346981	Darby 190	10553	854			SEC34-T12S-R06W
AMC 346982	Darby 191	10553	856			SEC34-T12S-R06W
AMC 346983	Darby 192	10553	858			SEC34-T12S-R06W
AMC 346984	Darby 193	10553	860			SEC34-T12S-R06W
AMC 346985	Darby 194	10553	862			SEC34-T12S-R06W
AMC 346986	Darby 195	10553	864			SEC34-T12S-R06W
AMC 346987	Darby 196	10553	866			SEC34-T12S-R06W
AMC 346988	Darby 197	10553	868			SEC34-T12S-R06W
AMC 346989	Darby 198	10553	870			SEC34-T12S-R06W
AMC 346990	Darby 199	10553	872			SEC34-T12S-R06W
AMC 346991	Darby 200	10553	874			SEC34-T12S-R06W
AMC 346992	Darby 201	10553	876			SEC34-T12S-R06W
AMC 346993	Darby 202	10553	878			SEC34-T12S-R06W
AMC 346994	Darby 203	10553	880			SEC34-T12S-R06W
AMC 346995	Darby 204	10553	882			SEC34-T12S-R06W
AMC 346996	Darby 205	10553	884			SEC34-T12S-R06W
AMC 346997	Darby 206	10553	886			SEC34-T12S-R06W
✓ AMC 346998	Darby 207	10553	888			SEC34-T12S-R06W
AMC 347017	Darby 226	10553	926			SEC34-T12S-R06W

Date: 5/5/2011

Page 5

RECEIVED
 CLIMATE STATE OFFICE
 PHOENIX, ARIZONA
 2011 AUG - 9

38/60

Exhibit A

County: Pima

State: AZ

BLM Serial #	Claim Name	Original Recording		Amended Recording		Location
		Recording #	Page #	Recording #	Page #	
AMC 347018	Darby 227	10553	928			SEC34-T12S-R06W
AMC 347019	Darby 228	10553	930			SEC34-T12S-R06W
AMC 347020	Darby 229	10553	932			SEC34-T12S-R06W
AMC 347021	Darby 230	10553	934			SEC34-T12S-R06W
✓ AMC 347022	Darby 231	10553	936			SEC34-T12S-R06W
AMC 347032	Darby 241	10553	956			SEC35-T12S-R06W
AMC 347033	Darby 242	10553	958			SEC35-T12S-R06W
AMC 347034	Darby 243	10553	960			SEC35-T12S-R06W
AMC 347035	Darby 244	10553	962			SEC35-T12S-R06W
AMC 347036	Darby 245	10553	964			SEC35-T12S-R06W
AMC 347037	Darby 246	10553	966			SEC35-T12S-R06W
AMC 347038	Darby 247	10553	968			SEC35-T12S-R06W
AMC 347039	Darby 248	10553	970			SEC35-T12S-R06W
AMC 347040	Darby 249	10553	972			SEC35-T12S-R06W
AMC 347041	Darby 250	10553	974			SEC35-T12S-R06W
AMC 347042	Darby 251	10553	976			SEC35-T12S-R06W
AMC 347043	Darby 252	10553	978			SEC35-T12S-R06W
AMC 347044	Darby 253 (A)	10553	980	13625	337	SEC35-T12S-R06W
AMC 347045	Darby 254 (A)	10553	982	13625	339	SEC35-T12S-R06W
AMC 347046	Darby 255 (A)	10553	984	13625	341	SEC35-T12S-R06W
AMC 347047	Darby 256	10553	986			SEC35-T12S-R06W
AMC 347048	Darby 257	10553	988			SEC35-T12S-R06W
AMC 347049	Darby 258	10553	990			SEC35-T12S-R06W
AMC 347050	Darby 259 (A)	10553	992	13625	343	SEC35-T12S-R06W
AMC 347051	Darby 260 (A)	10553	994	13625	345	SEC36-T12S-R06W
AMC 347052	Darby 261	10553	996			SEC36-T12S-R06W
AMC 347053	Darby 262 (A)	10553	998	13625	347	SEC36-T12S-R06W
AMC 347054	Darby 263	10553	1000			SEC36-T12S-R06W
AMC 347055	Darby 264	10553	1002			SEC36-T12S-R06W
AMC 347056	Darby 265	10553	1004			SEC36-T12S-R06W
AMC 347057	Darby 266	10553	1006			SEC36-T12S-R06W
AMC 347058	Darby 267	10553	1008			SEC36-T12S-R06W
AMC 347059	Darby 268	10553	1010			SEC36-T12S-R06W
AMC 347060	Darby 269	10553	1012			SEC36-T12S-R06W
AMC 347061	Darby 270	10553	1014			SEC36-T12S-R06W
AMC 347062	Darby 271	10553	1016			SEC36-T12S-R06W
AMC 347063	Darby 272	10553	1018			SEC36-T12S-R06W
✓ AMC 347064	Darby 273	10553	1020			SEC36-T12S-R06W

Date: 5/5/2011

Page 6

RECEIVED
 PIMA COUNTY
 2011
 MAY 11 10:23 AM

38/50

Exhibit A

County: Pima

State: AZ

BLM Serial #	Claim Name	Original Recording		Amended Recording		Location
		Recording #	Page #	Recording #	Page #	
AMC 347065	Darby 274	10553	1022			SEC36-T12S-R06W
AMC 347066	Darby 275	10553	1024			SEC36-T12S-R06W
AMC 347067	Darby 276	10553	1028			SEC36-T12S-R06W
AMC 347068	Darby 277	10553	1028			SEC36-T12S-R06W
AMC 347069	Darby 278	10553	1030			SEC31-T12S-R05W
AMC 347070	Darby 279	10553	1032			SEC36-T12S-R06W
AMC 347071	Darby 280	10553	1034			SEC31-T12S-R05W
AMC 347072	Darby 281	10553	1036			SEC36-T12S-R06W
AMC 347073	Darby 282	10553	1038			SEC31-T12S-R05W
AMC 347074	Darby 283	10553	1040			SEC36-T12S-R06W
AMC 347075	Darby 284	10553	1042			SEC31-T12S-R05W
AMC 347076	Darby 285	10553	1044			SEC36-T12S-R06W
AMC 347077	Darby 286	10553	1046			SEC31-T12S-R05W
AMC 347078	Darby 287	10553	1048			SEC36-T12S-R06W
AMC 347079	Darby 288	10553	1050			SEC31-T12S-R05W
AMC 347080	Darby 289	10553	1052			SEC36-T12S-R06W
AMC 347081	Darby 290	10553	1054			SEC31-T12S-R05W
AMC 347082	Darby 291	10553	1056			SEC36-T12S-R06W
AMC 347083	Darby 292	10553	1058			SEC31-T12S-R05W
AMC 347084	Darby 293	10553	1060			SEC36-T12S-R06W
AMC 347085	Darby 294	10553	1062			SEC31-T12S-R05W
✓ AMC 347086	Darby 295	10553	1064			SEC34-T12S-R06W
AMC 349241	Darby 300	10680	2286			SEC12-T12S-R06W
AMC 349242	Darby 301	10680	2288			SEC12-T12S-R06W
AMC 349243	Darby 302	10680	2290			SEC12-T12S-R06W
AMC 349244	Darby 303	10680	2292			SEC12-T12S-R06W
AMC 349245	Darby 304	10680	2294			SEC12-T12S-R06W
AMC 349246	Darby 305	10680	2296			SEC12-T12S-R06W
AMC 349247	Darby 306	10680	2298			SEC12-T12S-R06W
AMC 349248	Darby 307	10680	2300			SEC12-T12S-R06W
AMC 349249	Darby 308	10680	2302			SEC01-T12S-R06W
AMC 349250	Darby 309	10680	2304			SEC01-T12S-R06W
AMC 349251	Darby 310	10680	2306			SEC01-T12S-R06W
AMC 349252	Darby 311	10680	2308			SEC01-T12S-R06W
AMC 349253	Darby 312	10680	2310			SEC01-T12S-R06W
AMC 349254	Darby 313	10680	2312			SEC01-T12S-R06W
AMC 349255	Darby 314	10680	2314			SEC01-T12S-R06W
AMC 349256	Darby 315	10680	2316			SEC01-T12S-R06W

Date: 5/5/2011

Page 7

RECEIVED
 PIMA STATE OFFICE
 2011 AUG - 9 P
 PHOENIX, ARIZONA

38/50

Exhibit A

County: Pima

State: AZ

<u>BLM Serial #</u>	<u>Claim Name</u>	<u>Original Recording</u>		<u>Amended Recording</u>		<u>Location</u>
		<u>Recording #</u>	<u>Page #</u>	<u>Recording #</u>	<u>Page #</u>	
AMC 349257	Darby 316	10680	2318			SEC01-T12S-R06W
AMC 349258	Darby 317	10680	2320			SEC01-T12S-R06W
AMC 349259	Darby 318	10680	2322			SEC06-T12S-R05W
AMC 349260	Darby 319	10680	2324			SEC06-T12S-R05W
AMC 349261	Darby 320	10680	2326			SEC06-T12S-R05W
AMC 349262	Darby 321	10680	2328			SEC06-T12S-R05W
AMC 349263	Darby 322	10680	2330			SEC06-T12S-R05W
AMC 349264	Darby 323	10680	2332			SEC06-T12S-R05W
AMC 349265	Darby 324	10680	2334			SEC06-T12S-R05W
AMC 349266	Darby 325	10680	2336			SEC06-T12S-R05W
AMC 349267	Darby 326	10680	2338			SEC06-T12S-R05W
AMC 349268	Darby 327	10680	2340			SEC06-T12S-R05W
AMC 349269	Darby 328	10680	2342			SEC06-T12S-R05W
AMC 349270	Darby 329	10680	2344			SEC06-T12S-R05W
AMC 349271	Darby 330	10680	2346			SEC06-T12S-R05W
AMC 349272	Darby 331	10680	2348			SEC06-T12S-R05W
AMC 349273	Darby 332	10680	2350			SEC06-T12S-R05W
AMC 349274	Darby 333	10680	2352			SEC06-T12S-R05W
AMC 349275	Darby 334	10680	2354			SEC06-T12S-R05W
AMC 349276	Darby 335	10680	2356			SEC06-T12S-R05W
AMC 349277	Darby 336	10680	2358			SEC06-T12S-R05W
✓ AMC 349278	Darby 337	10680	2360			SEC06-T12S-R05W
No. Of Claims	288 <i>Sc</i>					

Date: 5/5/2011

Page 8

RECEIVED
 DLMAZ STATE OFFICE
 2011 AUG - 9 P 2:32
 PHOENIX, ARIZONA

22/50

United States Department of the Interior
Bureau of Land Management
 LANDS/RECREATION & PLANNING
 ONE N CENTRAL AVE
 PHOENIX, AZ 85004 -2203
 Phone: 602-417-9200

Receipt

No: 2400662

Transaction #: 2475843	
Date of Transaction: 08/09/2011	
CUSTOMER:	
FREEPORT MCMORAN COPPER GOLD ONE N CENTRAL #800 PHOENIX,AZ 85004 US	

LINE #	QTY	DESCRIPTION	REMARKS	UNIT PRICE	TOTAL
1	1.00	LOCATABLE MINERALS / MINING CLAIMS-NOT NEW-UNADJUD,ONE AUTH NO. ONLY / MINING CLAIM MONEY RECEIVED CASES: AMC41648/\$40320.00	MAINT (288) 2012	- n/a -	40320.00
TOTAL:					\$40,320.00

PAYMENT INFORMATION			
1	AMOUNT:	40320.00	POSTMARKED: N/A
	TYPE:	CHECK	RECEIVED: 08/09/2011
	CHECK NO:	0000724788	
	NAME:	FREEPORT MCMORAN COPPER GOLD ONE N CENTRAL #800 PHOENIX AZ 85004 US	

REMARKS

This receipt was generated by the automated BLM Collections and Billing System and is a paper representation of a portion of the official electronic record contained therein.

AMC 41648
 AMC 37991
 AMC 180088
 AMC 332760
 AMC 346820
 AMC 349241

August 5, 2010

After recording, return to:
 Freeport-McMoRan Corporation
 Attn: D. Stillwell
 333 North Central Avenue
 Phoenix, AZ 85004

Bureau of Land Management
 Arizona State Office
 One North Central Avenue
 Phoenix, AZ 85004

2010

**NOTICE OF INTENT TO HOLD MINING CLAIMS AND PAYMENT OF BLM
 MAINTENANCE FEE**

Re: Payment of Annual Claim Maintenance Fee

Dear Sir or Madam:

This will serve as notice that Freeport-McMoRan Corporation, formerly known as Phelps Dodge Corporation, whose address for purposes of this filing is Land and Water Department, 333 North Central Ave., 24th Floor, Phoenix, Arizona 85004, intends to hold the mining claims and/or mill sites described on Exhibit A attached hereto for the assessment year ending at 12 o'clock, noon, on September 1, 2011 by payment of the annual maintenance fee of \$140 per claim or site. Payment of such amount is made herewith for such assessment year for each of the claims and sites, the name, and BLM serial number with the book and page or index number of recording of the location notice in the official records of Pima County, Arizona, of which, is set forth on Exhibit A attached hereto and by this reference incorporated herein.

Donald A. Stillwell
 Donald A. Stillwell for
 Freeport-McMoRan Corporation.

RECEIVED
 BLM AZ STATE OFFICE
 2010 AUG 13 P 2:21
 PHOENIX, ARIZONA

State of Arizona)
) ss.
 County of Maricopa)

The foregoing instrument was acknowledged before me on August 5, 2010, by Donald A. Stillwell, on behalf of Freeport-McMoRan Corporation

(Seal)



STEPHANIE D. TURTON
 Notary Public - Arizona
 Maricopa County
 Expires 11/18/2011

Stephanie D. Turton
 Notary Public
 My commission expires: 11/18/2011

NO. OF CLAIMS 288
 AMOUNT 40320.
 RECEIPT NO. 2190764
 INIT. SC

** BLM-ASO**

Exhibit A

County: Pima

State: AZ

BLM Serial #	Claim Name	Original Recording		Amended Recording		Location
		Recording #	Page #	Recording #	Page #	
AMC 041648	Phila	YY	627			SEC28-T12S-R06W
AMC 041649	Phila No. 1	ZZ	139			SEC28-T12S-R06W
AMC 041650	Phila No. 2	ZZ	140			SEC28-T12S-R06W
AMC 041651	Alfred No. 2	WW	514	YY	547	SEC28-T12S-R06W
AMC 041652	White Apex	WW	516	YY	550	SEC28-T12S-R06W
AMC 041653	Daisy	WW	512	YY	553	SEC28-T12S-R06W
AMC 041654	Daisy No. 1	WW	513	YY	554	SEC28-T12S-R06W
AMC 041655	Copper No. 1	XX	595	YY	551	SEC27-T12S-R06W
AMC 041656	New Copper No. 2	371	243			SEC28-T12S-R06W
AMC 041657	Last Wedge	XX	598	521	231	SEC27-T12S-R06W
AMC 041658	Fracture	LLL	289	518	124	SEC27-T12S-R06W
AMC 041659 X	Fracture No. 1	LLL	365			SEC27-T12S-R06W
AMC 067991	Copper Ridge #6	SS	587			SEC35-T12S-R06W
AMC 067992	Copper Ridge #7	SS	588			SEC35-T12S-R06W
AMC 067993	Copper Ridge #9	SS	595			SEC36-T12S-R06W
AMC 067994 X	Copper Ridge #11	SS	585			SEC35-T12S-R06W
AMC 180090	MARGIE 3	6808	600			SEC25-T12S-R06W
AMC 180096	MARGIE 9	6808	612			SEC25-T12S-R06W
AMC 180097	MARGIE 10	6808	614			SEC25-T12S-R06W
AMC 180098	MARGIE 11	6808	616			SEC25-T12S-R06W
AMC 180099	MARGIE 12	6808	618			SEC25-T12S-R06W
AMC 180100	MARGIE 13	6808	620			SEC26-T12S-R06W
AMC 180101	MARGIE 14	6808	622			SEC26-T12S-R06W
AMC 180102	MARGIE 19	6808	624			SEC26-T12S-R06W
AMC 180103	MARGIE 20	6808	626			SEC26-T12S-R06W
AMC 180104 X	MARGIE 21	6808	628			SEC26-T12S-R06W
AMC 332760	AJ 1	9998	324			SEC28-T12S-R06W
AMC 332761	AJ 2	9998	328			SEC27-T12S-R06W
AMC 332762	AJ 3	9998	330			SEC27-T12S-R06W
AMC 332763 X	AJ 4	9998	332			SEC27-T12S-R06W
AMC 346820	Darby 1	10553	532			SEC07-T12S-R05W
AMC 346821	Darby 2	10553	534			SEC07-T12S-R05W
AMC 346822	Darby 3	10553	536			SEC07-T12S-R05W
AMC 346823	Darby 4	10553	538			SEC07-T12S-R05W
AMC 346824	Darby 5	10553	540			SEC07-T12S-R05W
AMC 346825	Darby 6	10553	542			SEC07-T12S-R05W
AMC 346826	Darby 7	10553	544			SEC07-T12S-R05W
AMC 346827	Darby 8	10553	546			SEC07-T12S-R05W

Date: 8/5/2010

Page 1

2010 AUG 13 P 2:28

RECEIVED
BLM AZ STATE OFFICE

38/50

Exhibit A

County: Pima

State: AZ

BLM Serial #	Claim Name	Original Recording		Amended Recording		Location
		Recording #	Page #	Recording #	Page #	
AMC 346828	Darby 9	10553	548			SEC07-T12S-R05W
AMC 346829	Darby 10	10553	550			SEC07-T12S-R05W
AMC 346830	Darby 11	10553	552			SEC07-T12S-R05W
AMC 346831	Darby 12	10553	554			SEC07-T12S-R05W
AMC 346832	Darby 13	10553	556			SEC07-T12S-R05W
AMC 346833	Darby 14	10553	558			SEC07-T12S-R05W
AMC 346834	Darby 15	10553	560			SEC07-T12S-R05W
AMC 346835	Darby 16	10553	562			SEC07-T12S-R05W
AMC 346836	Darby 17	10553	564			SEC07-T12S-R05W
AMC 346837	Darby 18	10553	566			SEC07-T12S-R05W
AMC 346838	Darby 19	10553	568			SEC07-T12S-R05W
AMC 346839	Darby 20	10553	570			SEC07-T12S-R05W
AMC 346840	Darby 21	10553	572			SEC07-T12S-R05W
AMC 346841	Darby 22	10553	574			SEC07-T12S-R05W
AMC 346842	Darby 23	10553	576			SEC07-T12S-R05W
AMC 346843	Darby 24	10553	578			SEC07-T12S-R05W
AMC 346844	Darby 25	10553	580			SEC07-T12S-R05W
AMC 346845	Darby 26	10553	582			SEC07-T12S-R05W
AMC 346846	Darby 27	10553	584			SEC07-T12S-R05W
AMC 346847	Darby 28	10553	586			SEC07-T12S-R05W
AMC 346848	Darby 29	10553	588			SEC07-T12S-R05W
AMC 346849	Darby 30	10553	590			SEC07-T12S-R05W
AMC 346850	Darby 31	10553	592			SEC07-T12S-R05W
AMC 346851	Darby 32	10553	594			SEC07-T12S-R05W
AMC 346852	Darby 33	10553	596			SEC18-T12S-R05W
AMC 346853	Darby 34	10553	598			SEC18-T12S-R05W
AMC 346854	Darby 35	10553	600			SEC18-T12S-R05W
AMC 346855	Darby 36	10553	602			SEC18-T12S-R05W
AMC 346856	Darby 37	10553	604			SEC18-T12S-R05W
AMC 346857	Darby 38	10553	606			SEC18-T12S-R05W
AMC 346858	Darby 39	10553	608			SEC18-T12S-R05W
AMC 346859	Darby 40	10553	610			SEC18-T12S-R05W
AMC 346860	Darby 41	10553	612			SEC18-T12S-R05W
AMC 346861	Darby 42	10553	614			SEC18-T12S-R05W
AMC 346862	Darby 43	10553	616			SEC18-T12S-R05W
AMC 346863	Darby 44	10553	618			SEC18-T12S-R05W
AMC 346864	Darby 45	10553	620			SEC18-T12S-R05W
AMC 346865	Darby 46	10553	622			SEC18-T12S-R05W

Date: 8/5/2010

Page 2

RECEIVED
BLM AZ STATE OFFICE

2010 AUG 13 P 2:28

38/50

Exhibit A

County: Pima

State: AZ

BLM Serial #	Claim Name	Original Recording		Amended Recording		Location
		Recording #	Page #	Recording #	Page #	
AMC 346866	Darby 47	10553	624			SEC18-T12S-R05W
AMC 346867	Darby 48	10553	626			SEC18-T12S-R05W
AMC 346868	Darby 49	10553	628			SEC18-T12S-R05W
AMC 346869	Darby 50	10553	630			SEC18-T12S-R05W
AMC 346870	Darby 51	10553	632			SEC18-T12S-R05W
AMC 346871	Darby 52	10553	634			SEC18-T12S-R05W
AMC 346872	Darby 53	10553	636			SEC18-T12S-R05W
AMC 346873	Darby 54	10553	638			SEC18-T12S-R05W
AMC 346874	Darby 55	10553	640			SEC18-T12S-R05W
AMC 346875	Darby 56	10553	642			SEC18-T12S-R05W
AMC 346876	Darby 57	10553	644			SEC18-T12S-R05W
AMC 346877	Darby 58	10553	646			SEC18-T12S-R05W
AMC 346878	Darby 59	10553	648			SEC18-T12S-R05W
AMC 346879	Darby 60	10553	650			SEC18-T12S-R05W
AMC 346880	Darby 61	10553	652			SEC18-T12S-R05W
AMC 346881	Darby 62	10553	654			SEC18-T12S-R05W
AMC 346882	Darby 63	10553	656			SEC18-T12S-R05W
AMC 346883	Darby 64	10553	658			SEC18-T12S-R05W
AMC 346884	Darby 65	10553	660			SEC19-T12S-R05W
AMC 346885	Darby 66	10553	662			SEC19-T12S-R05W
AMC 346886	Darby 67	10553	664			SEC19-T12S-R05W
AMC 346887	Darby 68	10553	666			SEC19-T12S-R05W
AMC 346888	Darby 69	10553	668			SEC19-T12S-R05W
AMC 346889	Darby 70	10553	670			SEC19-T12S-R05W
AMC 346890	Darby 71	10553	672			SEC19-T12S-R05W
AMC 346891	Darby 72	10553	674			SEC19-T12S-R05W
AMC 346892	Darby 101	10553	676			SEC08-T12S-R05W
AMC 346893	Darby 102	10553	678			SEC08-T12S-R05W
AMC 346894	Darby 103	10553	680			SEC08-T12S-R05W
AMC 346895	Darby 104	10553	682			SEC08-T12S-R05W
AMC 346896	Darby 105	10553	684			SEC08-T12S-R05W
AMC 346897	Darby 106	10553	686			SEC08-T12S-R05W
AMC 346898	Darby 107	10553	688			SEC08-T12S-R05W
AMC 346899	Darby 108	10553	690			SEC08-T12S-R05W
AMC 346900	Darby 109	10553	692			SEC08-T12S-R05W
AMC 346901	Darby 110	10553	694			SEC17-T12S-R05W
AMC 346902	Darby 111	10553	696			SEC17-T12S-R05W
AMC 346903	Darby 112	10553	698			SEC17-T12S-R05W

Date: 8/5/2010

Page 3

RECEIVED
BLMAZ STATE OFFICE
2010 AUG 13 P 2:28
PHOENIX, ARIZONA

38/50

Exhibit A

County: Pima

State: AZ

<u>BLM Serial #</u>	<u>Claim Name</u>	<u>Original Recording</u>		<u>Amended Recording</u>		<u>Location</u>
		<u>Recording #</u>	<u>Page #</u>	<u>Recording #</u>	<u>Page #</u>	
AMC 346904	Darby 113	10553	700			SEC17-T12S-R05W
AMC 346905	Darby 114	10553	702			SEC17-T12S-R05W
AMC 346906	Darby 115	10553	704			SEC17-T12S-R05W
AMC 346907	Darby 116	10553	706			SEC17-T12S-R05W
AMC 346908	Darby 117	10553	708			SEC17-T12S-R05W
AMC 346909	Darby 118	10553	710			SEC17-T12S-R05W
AMC 346910	Darby 119	10553	712			SEC20-T12S-R05W
AMC 346911	Darby 120	10553	714			SEC20-T12S-R05W
AMC 346912	Darby 121	10553	716			SEC18-T12S-R05W
AMC 346913	Darby 122	10553	718			SEC18-T12S-R05W
AMC 346914	Darby 123	10553	720			SEC18-T12S-R05W
AMC 346915	Darby 124	10553	722			SEC18-T12S-R05W
AMC 346916	Darby 125	10553	724			SEC18-T12S-R05W
AMC 346917	Darby 126	10553	726			SEC18-T12S-R05W
AMC 346918	Darby 127	10553	728			SEC18-T12S-R05W
AMC 346919 -	Darby 128	10553	730			SEC18-T12S-R05W
AMC 346920 -	Darby 129	10553	732			SEC18-T12S-R05W
AMC 346921	Darby 130	10553	734			SEC19-T12S-R05W
AMC 346922	Darby 131	10553	736			SEC19-T12S-R05W
AMC 346923	Darby 132	10553	738			SEC19-T12S-R05W
AMC 346924	Darby 133	10553	740			SEC19-T12S-R05W
AMC 346925	Darby 134	10553	742			SEC19-T12S-R05W
AMC 346926	Darby 135	10553	744			SEC19-T12S-R05W
AMC 346927	Darby 136	10553	746			SEC19-T12S-R05W
AMC 346928	Darby 137	10553	748			SEC19-T12S-R05W
AMC 346929	Darby 138	10553	750			SEC19-T12S-R05W
AMC 346930	Darby 139	10553	752			SEC19-T12S-R05W
AMC 346931	Darby 140	10553	754			SEC19-T12S-R05W
AMC 346932	Darby 141	10553	756			SEC19-T12S-R05W
AMC 346935	Darby 144 -	10553	762			SEC28-T12S-R06W
AMC 346937	Darby 146 -	10553	766			SEC33-T12S-R06W
AMC 346939	Darby 148 -	10553	770			SEC33-T12S-R06W
AMC 346941	Darby 150 -	10553	774			SEC33-T12S-R06W
AMC 346943	Darby 152 -	10553	778			SEC33-T12S-R06W
AMC 346945	Darby 154 -	10553	782			SEC33-T12S-R06W
AMC 346947	Darby 156 -	10553	786			SEC33-T12S-R06W
AMC 346949	Darby 158 -	10553	790			SEC33-T12S-R06W
AMC 346951	Darby 160	10553	794			SEC33-T12S-R06W

Date: 8/5/2010

Page 4

2010 AUG 13 P 2: 28

RECEIVED
BLM AZ STATE OFFICE

38/50

Exhibit A

County: Pima

State: AZ

BLM Serial #	Claim Name	Original Recording		Amended Recording		Location
		Recording #	Page #	Recording #	Page #	
AMC 346953	Darby 162	10553	798			SEC33-T12S-R06W
AMC 346954	Darby 163	10553	800			SEC28-T12S-R06W
AMC 346955	Darby 164	10553	802			SEC33-T12S-R06W
AMC 346956	Darby 165	10553	804			SEC33-T12S-R06W
AMC 346957	Darby 166	10553	806			SEC33-T12S-R06W
AMC 346958	Darby 167	10553	808			SEC33-T12S-R06W
AMC 346959	Darby 168	10553	810			SEC33-T12S-R06W
AMC 346960	Darby 169	10553	812			SEC33-T12S-R06W
AMC 346961	Darby 170	10553	814			SEC33-T12S-R06W
AMC 346962	Darby 171	10553	816			SEC33-T12S-R06W
AMC 346963	Darby 172	10553	818			SEC33-T12S-R06W
AMC 346964	Darby 173	10553	820			SEC34-T12S-R06W
AMC 346965	Darby 174	10553	822			SEC34-T12S-R06W
AMC 346966	Darby 175	10553	824			SEC34-T12S-R06W
AMC 346967	Darby 176	10553	826			SEC34-T12S-R06W
AMC 346968	Darby 177	10553	828			SEC34-T12S-R06W
AMC 346969	Darby 178	10553	830			SEC34-T12S-R06W
AMC 346970	Darby 179	10553	832			SEC34-T12S-R06W
AMC 346971	Darby 180	10553	834			SEC34-T12S-R06W
AMC 346981	Darby 190	10553	854			SEC34-T12S-R06W
AMC 346982	Darby 191	10553	856			SEC34-T12S-R06W
AMC 346983	Darby 192	10553	858			SEC34-T12S-R06W
AMC 346984	Darby 193	10553	860			SEC34-T12S-R06W
AMC 346985	Darby 194	10553	862			SEC34-T12S-R06W
AMC 346986	Darby 195	10553	864			SEC34-T12S-R06W
AMC 346987	Darby 196	10553	866			SEC34-T12S-R06W
AMC 346988	Darby 197	10553	868			SEC34-T12S-R06W
AMC 346989	Darby 198	10553	870			SEC34-T12S-R06W
AMC 346990	Darby 199	10553	872			SEC34-T12S-R06W
AMC 346991	Darby 200	10553	874			SEC34-T12S-R06W
AMC 346992	Darby 201	10553	876			SEC34-T12S-R06W
AMC 346993	Darby 202	10553	878			SEC34-T12S-R06W
AMC 346994	Darby 203	10553	880			SEC34-T12S-R06W
AMC 346995	Darby 204	10553	882			SEC34-T12S-R06W
AMC 346996	Darby 205	10553	884			SEC34-T12S-R06W
AMC 346997	Darby 206	10553	886			SEC34-T12S-R06W
AMC 346998	Darby 207	10553	888			SEC34-T12S-R06W
AMC 347017	Darby 226	10553	926			SEC34-T12S-R06W

Date: 8/5/2010

2010 AUG 13 P 2:28

Page 5

SC/SC

RECEIVED
BLM AZ STATE OFFICE

Exhibit A

County: Pima

State: AZ

BLM Serial #	Claim Name	Original Recording		Amended Recording		Location
		Recording #	Page #	Recording #	Page #	
AMC 347018	Darby 227	10553	928			SEC34-T12S-R06W
AMC 347019	Darby 228	10553	930			SEC34-T12S-R06W
AMC 347020	Darby 229	10553	932			SEC34-T12S-R06W
AMC 347021	Darby 230	10553	934			SEC34-T12S-R06W
AMC 347022	Darby 231	10553	936			SEC34-T12S-R06W
AMC 347032	Darby 241	10553	956			SEC35-T12S-R06W
AMC 347033	Darby 242	10553	958			SEC35-T12S-R06W
AMC 347034	Darby 243	10553	960			SEC35-T12S-R06W
AMC 347035	Darby 244	10553	962			SEC35-T12S-R06W
AMC 347036	Darby 245	10553	964			SEC35-T12S-R06W
AMC 347037	Darby 246	10553	966			SEC35-T12S-R06W
AMC 347038	Darby 247	10553	968			SEC35-T12S-R06W
AMC 347039	Darby 248	10553	970			SEC35-T12S-R06W
AMC 347040	Darby 249	10553	972			SEC35-T12S-R06W
AMC 347041	Darby 250	10553	974			SEC35-T12S-R06W
AMC 347042	Darby 251	10553	976			SEC35-T12S-R06W
AMC 347043	Darby 252	10553	978			SEC35-T12S-R06W
AMC 347044	Darby 253 (A)	10553	980	13625	337	SEC35-T12S-R06W
AMC 347045	Darby 254 (A)	10553	982	13625	339	SEC35-T12S-R06W
AMC 347046	Darby 255 (A)	10553	984	13625	341	SEC35-T12S-R06W
AMC 347047	Darby 256	10553	986			SEC35-T12S-R06W
AMC 347048	Darby 257	10553	988			SEC35-T12S-R06W
AMC 347049	Darby 258	10553	990			SEC35-T12S-R06W
AMC 347050	Darby 259 (A)	10553	992	13625	343	SEC35-T12S-R06W
AMC 347051	Darby 260 (A)	10553	994	13625	345	SEC36-T12S-R06W
AMC 347052	Darby 261	10553	996			SEC36-T12S-R06W
AMC 347053	Darby 262 (A)	10553	998	13625	347	SEC36-T12S-R06W
AMC 347054	Darby 263	10553	1000			SEC36-T12S-R06W
AMC 347055	Darby 264	10553	1002			SEC36-T12S-R06W
AMC 347056	Darby 265	10553	1004			SEC36-T12S-R06W
AMC 347057	Darby 266	10553	1006			SEC36-T12S-R06W
AMC 347058	Darby 267	10553	1008			SEC36-T12S-R06W
AMC 347059	Darby 268	10553	1010			SEC36-T12S-R06W
AMC 347060	Darby 269	10553	1012			SEC36-T12S-R06W
AMC 347061	Darby 270	10553	1014			SEC36-T12S-R06W
AMC 347062	Darby 271	10553	1016			SEC36-T12S-R06W
AMC 347063	Darby 272	10553	1018			SEC36-T12S-R06W
AMC 347064	Darby 273	10553	1020			SEC36-T12S-R06W

Date: 8/5/2010

2010 AUG 13 P 2:28

RECEIVED
BLMAZ STATE OFFICE

38/50

Exhibit A

County: Pima

State: AZ

<u>BLM Serial #</u>	<u>Claim Name</u>	<u>Original Recording</u>		<u>Amended Recording</u>		<u>Location</u>
		<u>Recording #</u>	<u>Page #</u>	<u>Recording #</u>	<u>Page #</u>	
AMC 347065	Darby 274	10553	1022			SEC36-T12S-R06W
AMC 347066	Darby 275	10553	1024			SEC36-T12S-R06W
AMC 347067	Darby 276	10553	1026			SEC36-T12S-R06W
AMC 347068	Darby 277	10553	1028			SEC36-T12S-R06W
AMC 347069	Darby 278	10553	1030			SEC31-T12S-R05W
AMC 347070	Darby 279	10553	1032			SEC36-T12S-R06W
AMC 347071	Darby 280	10553	1034			SEC31-T12S-R05W
AMC 347072	Darby 281	10553	1036			SEC36-T12S-R06W
AMC 347073	Darby 282	10553	1038			SEC31-T12S-R05W
AMC 347074	Darby 283	10553	1040			SEC36-T12S-R06W
AMC 347075	Darby 284	10553	1042			SEC31-T12S-R05W
AMC 347076	Darby 285	10553	1044			SEC36-T12S-R06W
AMC 347077	Darby 286	10553	1046			SEC31-T12S-R05W
AMC 347078	Darby 287	10553	1048			SEC36-T12S-R06W
AMC 347079	Darby 288	10553	1050			SEC31-T12S-R05W
AMC 347080	Darby 289	10553	1052			SEC36-T12S-R06W
AMC 347081	Darby 290	10553	1054			SEC31-T12S-R05W
AMC 347082	Darby 291	10553	1056			SEC36-T12S-R06W
AMC 347083	Darby 292	10553	1058			SEC31-T12S-R05W
AMC 347084	Darby 293	10553	1060			SEC36-T12S-R06W
AMC 347085	Darby 294	10553	1062			SEC31-T12S-R05W
AMC 347086	Darby 295	10553	1064			SEC34-T12S-R06W
AMC 349241	Darby 300	10680	2286			SEC12-T12S-R06W
AMC 349242	Darby 301	10680	2288			SEC12-T12S-R06W
AMC 349243	Darby 302	10680	2290			SEC12-T12S-R06W
AMC 349244	Darby 303	10680	2292			SEC12-T12S-R06W
AMC 349245	Darby 304	10680	2294			SEC12-T12S-R06W
AMC 349246	Darby 305	10680	2296			SEC12-T12S-R06W
AMC 349247	Darby 306	10680	2298			SEC12-T12S-R06W
AMC 349248	Darby 307	10680	2300			SEC12-T12S-R06W
AMC 349249	Darby 308	10680	2302			SEC01-T12S-R06W
AMC 349250	Darby 309	10680	2304			SEC01-T12S-R06W
AMC 349251	Darby 310	10680	2306			SEC01-T12S-R06W
AMC 349252	Darby 311	10680	2308			SEC01-T12S-R06W
AMC 349253	Darby 312	10680	2310			SEC01-T12S-R06W
AMC 349254	Darby 313	10680	2312			SEC01-T12S-R06W
AMC 349255	Darby 314	10680	2314			SEC01-T12S-R06W
AMC 349256	Darby 315	10680	2316			SEC01-T12S-R06W

Date: 8/5/2010

Page 7

RECEIVED
 BLM AZ STATE OFFICE
 2010 AUG 13 P 2:28
 PHOENIX, ARIZONA

38/50

Exhibit A

County: Pima

State: AZ

<u>BLM Serial #</u>	<u>Claim Name</u>	<u>Original Recording</u>		<u>Amended Recording</u>		<u>Location</u>
		<u>Recording #</u>	<u>Page #</u>	<u>Recording #</u>	<u>Page #</u>	
AMC 349257	Darby 316	10680	2318			SEC01-T12S-R06W
AMC 349258	Darby 317	10680	2320			SEC01-T12S-R06W
AMC 349259	Darby 318	10680	2322			SEC06-T12S-R05W
AMC 349260	Darby 319	10680	2324			SEC06-T12S-R05W
AMC 349261	Darby 320	10680	2326			SEC08-T12S-R05W
AMC 349262	Darby 321	10680	2328			SEC06-T12S-R05W
AMC 349263	Darby 322	10680	2330			SEC06-T12S-R05W
AMC 349264	Darby 323	10680	2332			SEC06-T12S-R05W
AMC 349265	Darby 324	10680	2334			SEC06-T12S-R05W
AMC 349266	Darby 325	10680	2336			SEC06-T12S-R05W
AMC 349267	Darby 326	10680	2338			SEC06-T12S-R05W
AMC 349268	Darby 327	10680	2340			SEC06-T12S-R05W
AMC 349269	Darby 328	10680	2342			SEC06-T12S-R05W
AMC 349270	Darby 329	10680	2344			SEC06-T12S-R05W
AMC 349271	Darby 330	10680	2346			SEC06-T12S-R05W
AMC 349272	Darby 331	10680	2348			SEC06-T12S-R05W
AMC 349273	Darby 332	10680	2350			SEC06-T12S-R05W
AMC 349274	Darby 333	10680	2352			SEC06-T12S-R05W
AMC 349275	Darby 334	10680	2354			SEC06-T12S-R05W
AMC 349276	Darby 335	10680	2356			SEC06-T12S-R05W
AMC 349277	Darby 336	10680	2358			SEC06-T12S-R05W
AMC 349278	Darby 337	10680	2360			SEC06-T12S-R05W
No. Of Claims	288 <i>SO</i>					

22/30

PHOENIX, ARIZONA

2010 AUG 13 P 2:28

Date: 8/5/2010

RECEIVED
BLM AZ STATE OFFICE

United States Department of the Interior
Bureau of Land Management
 LANDS/RECREATION & PLANNING
 ONE N CENTRAL AVE
 PHOENIX, AZ 85004 -2203
 Phone:

Receipt

No:

2190764

Transaction #: 2260502	
Date of Transaction: 08/13/2010	
CUSTOMER:	FREEPORT MCMORAN CORP 333 N CENTRAL AVE PHOENIX,AZ 85004 US

LINE #	QTY	DESCRIPTION	REMARKS	UNIT PRICE	TOTAL
1	1.00	LOCATABLE MINERALS / MINING CLAIMS-NOT NEW-UNADJUD,ONE AUTH NO. ONLY / MINING CLAIM MONEY RECEIVED CASES: AMC41648/\$40320.00	MAINT (288) 2011	- n/a -	40320.00
TOTAL:					\$40,320.00

PAYMENT INFORMATION						
1	AMOUNT:	40320.00	POSTMARKED:	N/A		
	TYPE:	CHECK	RECEIVED:	08/13/2010		
	CHECK NO:	0000691045				
	NAME:	FREEPORT MCMORAN CORP 333 N CENTRAL AVE PHOENIX AZ 85004 US				

REMARKS	

This receipt was generated by the automated BLM Collections and Billing System and is a paper representation of a portion of the official electronic record contained therein.

August 20, 2009

After recording, return to:
Freeport-McMoRan Corporation
Attn: D. Stillwell
1 North Central Avenue
Phoenix, AZ 85004

Bureau of Land Management
Arizona State Office
One North Central Avenue
Phoenix, AZ 85004

PHOENIX, ARIZONA
2009
2009 AUG 21 A 9:25
RECEIVED
BLM AZ STATE OFFICE

AMC 180088
41648
67991
332760
346820
349241

NOTICE OF INTENT TO HOLD MINING CLAIMS AND PAYMENT OF BLM MAINTENANCE FEE

Re: Payment of Annual Claim Maintenance Fee

Dear Sir or Madam:


This will serve as notice that Freeport-McMoRan Corporation, formerly known as Phelps Dodge Corporation, whose address for purposes of this filing is Land and Water Department, One North Central Ave., 15th Floor, Phoenix, Arizona 85004, intends to hold the mining claims and/or mill sites described on Exhibit A attached hereto for the assessment year ending at 12 o'clock, noon, on September 1, 2010 by payment of the annual maintenance fee of \$140 per claim or site. Payment of such amount is made herewith for such assessment year for each of the claims and sites, the name, and BLM serial number with the book and page or index number of recording of the location notice in the official records of Pima County, Arizona, of which, is set forth on Exhibit A attached hereto and by this reference incorporated herein.

Donald A. Stillwell
Donald A. Stillwell for
Freeport-McMoRan Corporation.

State of Arizona)
) ss.
County of Maricopa)

The foregoing instrument was acknowledged before me on August 20, 2009, by Donald A. Stillwell, on behalf of Freeport-McMoRan Corporation

(Seal)

 **STEPHANIE D. TURTON**
Notary Public - Arizona
Maricopa County
Expires 11/18/2011

Stephanie D. Turton
Notary Public
My commission expires: 11/18/2011

ENTERED
SEP 11 2009
229

Exhibit A

County: Pima

State: AZ

Original Recording

Amended Recording

BLM Serial #	Claim Name	Recording #	Page #	Recording #	Page #	Location
AMC 041648	Phila	YY	627			SEC28-T12S-R06W
AMC 041649	Phila No. 1	ZZ	139			SEC28-T12S-R06W
AMC 041650	Phila No. 2	ZZ	140			SEC28-T12S-R06W
AMC 041651	Alfred No. 2	WW	514	YY	547	SEC28-T12S-R06W
AMC 041652	White Apex	WW	516	YY	550	SEC28-T12S-R06W
AMC 041653	Daisy	WW	512	YY	553	SEC28-T12S-R06W
AMC 041654	Daisy No. 1	WW	513	YY	554	SEC28-T12S-R06W
AMC 041655	Copper No. 1	XX	595	YY	551	SEC27-T12S-R06W
AMC 041656	New Copper No. 2	371	243			SEC28-T12S-R06W
AMC 041657	Last Wedge	XX	598	521	231	SEC27-T12S-R06W
AMC 041658	Fracture	LLL	289	518	124	SEC27-T12S-R06W
AMC 041659	Fracture No. 1	LLL	365			SEC27-T12S-R06W
AMC 067991	Copper Ridge #6	SS	587			SEC35-T12S-R06W
AMC 067992	Copper Ridge #7	SS	588			SEC35-T12S-R06W
AMC 067993	Copper Ridge #9	SS	595			SEC36-T12S-R06W
AMC 067994	Copper Ridge #11	SS	585			SEC35-T12S-R06W
AMC 180090	MARGIE 3	6808	600			SEC25-T12S-R06W
AMC 180096	MARGIE 9	6808	612			SEC25-T12S-R06W
AMC 180097	MARGIE 10	6808	614			SEC25-T12S-R06W
AMC 180098	MARGIE 11	6808	616			SEC25-T12S-R06W
AMC 180099	MARGIE 12	6808	618			SEC25-T12S-R06W
AMC 180100	MARGIE 13	6808	620			SEC26-T12S-R06W
AMC 180101	MARGIE 14	6808	622			SEC26-T12S-R06W
AMC 180102	MARGIE 19	6808	624			SEC26-T12S-R06W
AMC 180103	MARGIE 20	6808	626			SEC26-T12S-R06W
AMC 180104	MARGIE 21	6808	628			SEC26-T12S-R06W
AMC 332760	AJ 1	9998	324			SEC28-T12S-R06W
AMC 332761	AJ 2	9998	328			SEC27-T12S-R06W
AMC 332762	AJ 3	9998	330			SEC27-T12S-R06W
AMC 332763	AJ 4	9998	332			SEC27-T12S-R06W
AMC 346820	Darby 1	10553	532			SEC07-T12S-R05W
AMC 346821	Darby 2	10553	534			SEC07-T12S-R05W
AMC 346822	Darby 3	10553	536			SEC07-T12S-R05W
AMC 346823	Darby 4	10553	538			SEC07-T12S-R05W
AMC 346824	Darby 5	10553	540			SEC07-T12S-R05W
AMC 346825	Darby 6	10553	542			SEC07-T12S-R05W
AMC 346826	Darby 7	10553	544			SEC07-T12S-R05W
AMC 346827	Darby 8	10553	546			SEC07-T12S-R05W

Date: 8/19/2009

Page 1

RECEIVED
PIMA STATE OFFICE

2009 AUG 21 A 9: 26

Handwritten initials/signature

Exhibit A

County: Pima

State: AZ

BLM Serial #	Claim Name	Original Recording		Amended Recording		Location
		Recording #	Page #	Recording #	Page #	
AMC 346828	Darby 9	10553	548			SEC07-T12S-R05W
AMC 346829	Darby 10	10553	550			SEC07-T12S-R05W
AMC 346830	Darby 11	10553	552			SEC07-T12S-R05W
AMC 346831	Darby 12	10553	554			SEC07-T12S-R05W
AMC 346832	Darby 13	10553	556			SEC07-T12S-R05W
AMC 346833	Darby 14	10553	558			SEC07-T12S-R05W
AMC 346834	Darby 15	10553	560			SEC07-T12S-R05W
AMC 346835	Darby 16	10553	562			SEC07-T12S-R05W
AMC 346836	Darby 17	10553	564			SEC07-T12S-R05W
AMC 346837	Darby 18	10553	566			SEC07-T12S-R05W
AMC 346838	Darby 19	10553	568			SEC07-T12S-R05W
AMC 346839	Darby 20	10553	570			SEC07-T12S-R05W
AMC 346840	Darby 21	10553	572			SEC07-T12S-R05W
AMC 346841	Darby 22	10553	574			SEC07-T12S-R05W
AMC 346842	Darby 23	10553	576			SEC07-T12S-R05W
AMC 346843	Darby 24	10553	578			SEC07-T12S-R05W
AMC 346844	Darby 25	10553	580			SEC07-T12S-R05W
AMC 346845	Darby 26	10553	582			SEC07-T12S-R05W
AMC 346846	Darby 27	10553	584			SEC07-T12S-R05W
AMC 346847	Darby 28	10553	586			SEC07-T12S-R05W
AMC 346848	Darby 29	10553	588			SEC07-T12S-R05W
AMC 346849	Darby 30	10553	590			SEC07-T12S-R05W
AMC 346850	Darby 31	10553	592			SEC07-T12S-R05W
AMC 346851	Darby 32	10553	594			SEC07-T12S-R05W
AMC 346852	Darby 33	10553	596			SEC18-T12S-R05W
AMC 346853	Darby 34	10553	598			SEC18-T12S-R05W
AMC 346854	Darby 35	10553	600			SEC18-T12S-R05W
AMC 346855	Darby 36	10553	602			SEC18-T12S-R05W
AMC 346856	Darby 37	10553	604			SEC18-T12S-R05W
AMC 346857	Darby 38	10553	606			SEC18-T12S-R05W
AMC 346858	Darby 39	10553	608			SEC18-T12S-R05W
AMC 346859	Darby 40	10553	610			SEC18-T12S-R05W
AMC 346860	Darby 41	10553	612			SEC18-T12S-R05W
AMC 346861	Darby 42	10553	614			SEC18-T12S-R05W
AMC 346862	Darby 43	10553	616			SEC18-T12S-R05W
AMC 346863	Darby 44	10553	618			SEC18-T12S-R05W
AMC 346864	Darby 45	10553	620			SEC18-T12S-R05W
AMC 346865	Darby 46	10553	622			SEC18-T12S-R05W

Date: 8/19/2009

Page 2

RECEIVED
 BLM AZ STATE OFFICE
 PHOENIX, ARIZONA
 2609 AUG 21 A 9 26

Exhibit A

County: Pima

State: AZ

BLM Serial #	Claim Name	Original Recording		Amended Recording		Location
		Recording #	Page #	Recording #	Page #	
AMC 346866	Darby 47	10553	624			SEC18-T12S-R05W
AMC 346867	Darby 48	10553	626			SEC18-T12S-R05W
AMC 346868	Darby 49	10553	628			SEC18-T12S-R05W
AMC 346869	Darby 50	10553	630			SEC18-T12S-R05W
AMC 346870	Darby 51	10553	632			SEC18-T12S-R05W
AMC 346871	Darby 52	10553	634			SEC18-T12S-R05W
AMC 346872	Darby 53	10553	636			SEC18-T12S-R05W
AMC 346873	Darby 54	10553	638			SEC18-T12S-R05W
AMC 346874	Darby 55	10553	640			SEC18-T12S-R05W
AMC 346875	Darby 56	10553	642			SEC18-T12S-R05W
AMC 346876	Darby 57	10553	644			SEC18-T12S-R05W
AMC 346877	Darby 58	10553	646			SEC18-T12S-R05W
AMC 346878	Darby 59	10553	648			SEC18-T12S-R05W
AMC 346879	Darby 60	10553	650			SEC18-T12S-R05W
AMC 346880	Darby 61	10553	652			SEC18-T12S-R05W
AMC 346881	Darby 62	10553	654			SEC18-T12S-R05W
AMC 346882	Darby 63	10553	656			SEC18-T12S-R05W
AMC 346883	Darby 64	10553	658			SEC18-T12S-R05W
AMC 346884	Darby 65	10553	660			SEC19-T12S-R05W
AMC 346885	Darby 66	10553	662			SEC19-T12S-R05W
AMC 346886	Darby 67	10553	664			SEC19-T12S-R05W
AMC 346887	Darby 68	10553	666			SEC19-T12S-R05W
AMC 346888	Darby 69	10553	668			SEC19-T12S-R05W
AMC 346889	Darby 70	10553	670			SEC19-T12S-R05W
AMC 346890	Darby 71	10553	672			SEC19-T12S-R05W
AMC 346891	Darby 72	10553	674			SEC19-T12S-R05W
AMC 346892	Darby 101	10553	676			SEC08-T12S-R05W
AMC 346893	Darby 102	10553	678			SEC08-T12S-R05W
AMC 346894	Darby 103	10553	680			SEC08-T12S-R05W
AMC 346895	Darby 104	10553	682			SEC08-T12S-R05W
AMC 346896	Darby 105	10553	684			SEC08-T12S-R05W
AMC 346897	Darby 106	10553	686			SEC08-T12S-R05W
AMC 346898	Darby 107	10553	688			SEC08-T12S-R05W
AMC 346899	Darby 108	10553	690			SEC08-T12S-R05W
AMC 346900	Darby 109	10553	692			SEC08-T12S-R05W
AMC 346901	Darby 110	10553	694			SEC17-T12S-R05W
AMC 346902	Darby 111	10553	696			SEC17-T12S-R05W
AMC 346903	Darby 112	10553	698			SEC17-T12S-R05W

Date: 8/19/2009

Page 3

RECEIVED
BLM AZ STATE OFFICE
2009 AUG 21 A 9: 26
PIMA, ARIZONA

Handwritten initials/signature

Exhibit A

County: Pima

State: AZ

Original Recording

Amended Recording

<u>BLM Serial #</u>	<u>Claim Name</u>	<u>Recording #</u>	<u>Page #</u>	<u>Recording #</u>	<u>Page #</u>	<u>Location</u>
AMC 346904	Darby 113	10553	700			SEC17-T12S-R05W
AMC 346905	Darby 114	10553	702			SEC17-T12S-R05W
AMC 346906	Darby 115	10553	704			SEC17-T12S-R05W
AMC 346907	Darby 116	10553	706			SEC17-T12S-R05W
AMC 346908	Darby 117	10553	708			SEC17-T12S-R05W
AMC 346909	Darby 118	10553	710			SEC17-T12S-R05W
AMC 346910	Darby 119	10553	712			SEC20-T12S-R05W
AMC 346911	Darby 120	10553	714			SEC20-T12S-R05W
AMC 346912	Darby 121	10553	716			SEC18-T12S-R05W
AMC 346913	Darby 122	10553	718			SEC18-T12S-R05W
AMC 346914	Darby 123	10553	720			SEC18-T12S-R05W
AMC 346915	Darby 124	10553	722			SEC18-T12S-R05W
AMC 346916	Darby 125	10553	724			SEC18-T12S-R05W
AMC 346917	Darby 126	10553	726			SEC18-T12S-R05W
AMC 346918	Darby 127	10553	728			SEC18-T12S-R05W
AMC 346919	Darby 128	10553	730			SEC18-T12S-R05W
AMC 346920	Darby 129	10553	732			SEC18-T12S-R05W
AMC 346921	Darby 130	10553	734			SEC19-T12S-R05W
AMC 346922	Darby 131	10553	736			SEC19-T12S-R05W
AMC 346923	Darby 132	10553	738			SEC19-T12S-R05W
AMC 346924	Darby 133	10553	740			SEC19-T12S-R05W
AMC 346925	Darby 134	10553	742			SEC19-T12S-R05W
AMC 346926	Darby 135	10553	744			SEC19-T12S-R05W
AMC 346927	Darby 136	10553	746			SEC19-T12S-R05W
AMC 346928	Darby 137	10553	748			SEC19-T12S-R05W
AMC 346929	Darby 138	10553	750			SEC19-T12S-R05W
AMC 346930	Darby 139	10553	752			SEC19-T12S-R05W
AMC 346931	Darby 140	10553	754			SEC19-T12S-R05W
AMC 346932	Darby 141	10553	756			SEC19-T12S-R05W
AMC 346935	Darby 144	10553	762			SEC28-T12S-R06W
AMC 346937	Darby 146	10553	766			SEC33-T12S-R06W
AMC 346939	Darby 148	10553	770			SEC33-T12S-R06W
AMC 346941	Darby 150	10553	774			SEC33-T12S-R06W
AMC 346943	Darby 152	10553	778			SEC33-T12S-R06W
AMC 346945	Darby 154	10553	782			SEC33-T12S-R06W
AMC 346947	Darby 156	10553	786			SEC33-T12S-R06W
AMC 346949	Darby 158	10553	790			SEC33-T12S-R06W
AMC 346951	Darby 160	10553	794			SEC33-T12S-R06W

Date: 8/19/2009

2009 AUG 21 A 9: 26

Page 4

RECEIVED
BLM AZ STATE OFFICE

Handwritten signature

Exhibit A

County: Pima

State: AZ

BLM Serial #	Claim Name	Original Recording		Amended Recording		Location
		Recording #	Page #	Recording #	Page #	
AMC 346953	Darby 162	10553	798			SEC33-T12S-R06W
AMC 346954	Darby 163	10553	800			SEC28-T12S-R06W
AMC 346955	Darby 164	10553	802			SEC33-T12S-R06W
AMC 346956	Darby 165	10553	804			SEC33-T12S-R06W
AMC 346957	Darby 166	10553	806			SEC33-T12S-R06W
AMC 346958	Darby 167	10553	808			SEC33-T12S-R06W
AMC 346959	Darby 168	10553	810			SEC33-T12S-R06W
AMC 346960	Darby 169	10553	812			SEC33-T12S-R06W
AMC 346961	Darby 170	10553	814			SEC33-T12S-R06W
AMC 346962	Darby 171	10553	816			SEC33-T12S-R06W
AMC 346963	Darby 172	10553	818			SEC33-T12S-R06W
AMC 346964	Darby 173	10553	820			SEC34-T12S-R06W
AMC 346965	Darby 174	10553	822			SEC34-T12S-R06W
AMC 346966	Darby 175	10553	824			SEC34-T12S-R06W
AMC 346967	Darby 176	10553	826			SEC34-T12S-R06W
AMC 346968	Darby 177	10553	828			SEC34-T12S-R06W
AMC 346969	Darby 178	10553	830			SEC34-T12S-R06W
AMC 346970	Darby 179	10553	832			SEC34-T12S-R06W
AMC 346971	Darby 180	10553	834			SEC34-T12S-R06W
AMC 346981	Darby 190	10553	854			SEC34-T12S-R06W
AMC 346982	Darby 191	10553	856			SEC34-T12S-R06W
AMC 346983	Darby 192	10553	858			SEC34-T12S-R06W
AMC 346984	Darby 193	10553	860			SEC34-T12S-R06W
AMC 346985	Darby 194	10553	862			SEC34-T12S-R06W
AMC 346986	Darby 195	10553	864			SEC34-T12S-R06W
AMC 346987	Darby 196	10553	866			SEC34-T12S-R06W
AMC 346988	Darby 197	10553	868			SEC34-T12S-R06W
AMC 346989	Darby 198	10553	870			SEC34-T12S-R06W
AMC 346990	Darby 199	10553	872			SEC34-T12S-R06W
AMC 346991	Darby 200	10553	874			SEC34-T12S-R06W
AMC 346992	Darby 201	10553	876			SEC34-T12S-R06W
AMC 346993	Darby 202	10553	878			SEC34-T12S-R06W
AMC 346994	Darby 203	10553	880			SEC34-T12S-R06W
AMC 346995	Darby 204	10553	882			SEC34-T12S-R06W
AMC 346996	Darby 205	10553	884			SEC34-T12S-R06W
AMC 346997	Darby 206	10553	886			SEC34-T12S-R06W
AMC 346998	Darby 207	10553	888			SEC34-T12S-R06W
AMC 347017	Darby 226	10553	926			SEC34-T12S-R06W

Date: 8/19/2009

RECEIVED
PIMA STATE OFFICE

Page 5

[Handwritten signature]

Exhibit A

County: Pima

State: AZ

Original Recording

Amended Recording

<u>BLM Serial #</u>	<u>Claim Name</u>	<u>Recording #</u>	<u>Page #</u>	<u>Recording #</u>	<u>Page #</u>	<u>Location</u>
AMC 347018	Darby 227	10553	928			SEC34-T12S-R06W
AMC 347019	Darby 228	10553	930			SEC34-T12S-R06W
AMC 347020	Darby 229	10553	932			SEC34-T12S-R06W
AMC 347021	Darby 230	10553	934			SEC34-T12S-R06W
AMC 347022	Darby 231	10553	936			SEC34-T12S-R06W
AMC 347032	Darby 241	10553	956			SEC35-T12S-R06W
AMC 347033	Darby 242	10553	958			SEC35-T12S-R06W
AMC 347034	Darby 243	10553	960			SEC35-T12S-R06W
AMC 347035	Darby 244	10553	962			SEC35-T12S-R06W
AMC 347038	Darby 245	10553	964			SEC35-T12S-R06W
AMC 347037	Darby 246	10553	966			SEC35-T12S-R06W
AMC 347038	Darby 247	10553	968			SEC35-T12S-R06W
AMC 347039	Darby 248	10553	970			SEC35-T12S-R06W
AMC 347040	Darby 249	10553	972			SEC35-T12S-R06W
AMC 347041	Darby 250	10553	974			SEC35-T12S-R06W
AMC 347042	Darby 251	10553	976			SEC35-T12S-R06W
AMC 347043	Darby 252	10553	978			SEC35-T12S-R06W
AMC 347044	Darby 253 (A)	10553	980	13625	337	SEC35-T12S-R06W
AMC 347045	Darby 254 (A)	10553	982	13625	339	SEC35-T12S-R06W
AMC 347046	Darby 255 (A)	10553	984	13625	341	SEC35-T12S-R06W
AMC 347047	Darby 256	10553	986			SEC35-T12S-R06W
AMC 347048	Darby 257	10553	988			SEC35-T12S-R06W
AMC 347049	Darby 258	10553	990			SEC35-T12S-R06W
AMC 347050	Darby 259 (A)	10553	992	13625	343	SEC35-T12S-R06W
AMC 347051	Darby 260 (A)	10553	994	13625	345	SEC36-T12S-R06W
AMC 347052	Darby 261	10553	996			SEC36-T12S-R06W
AMC 347053	Darby 262 (A)	10553	998	13625	347	SEC36-T12S-R06W
AMC 347054	Darby 263	10553	1000			SEC36-T12S-R06W
AMC 347055	Darby 264	10553	1002			SEC36-T12S-R06W
AMC 347056	Darby 265	10553	1004			SEC36-T12S-R06W
AMC 347057	Darby 266	10553	1006			SEC36-T12S-R06W
AMC 347058	Darby 267	10553	1008			SEC36-T12S-R06W
AMC 347059	Darby 268	10553	1010			SEC36-T12S-R06W
AMC 347060	Darby 269	10553	1012			SEC36-T12S-R06W
AMC 347061	Darby 270	10553	1014			SEC36-T12S-R06W
AMC 347062	Darby 271	10553	1016			SEC36-T12S-R06W
AMC 347063	Darby 272	10553	1018			SEC36-T12S-R06W
AMC 347064	Darby 273	10553	1020			SEC36-T12S-R06W

Date: 8/19/2009

RECEIVED
PIMA STATE OFFICE

Page 6

5510

Exhibit A

County: Pima

State: AZ

BLM Serial #	Claim Name	Original Recording		Amended Recording		Location
		Recording #	Page #	Recording #	Page #	
AMC 347065	Darby 274	10553	1022			SEC36-T12S-R06W
AMC 347066	Darby 275	10553	1024			SEC36-T12S-R06W
AMC 347067	Darby 276	10553	1026			SEC36-T12S-R06W
AMC 347068	Darby 277	10553	1028			SEC36-T12S-R06W
AMC 347069	Darby 278	10553	1030			SEC31-T12S-R05W
AMC 347070	Darby 279	10553	1032			SEC36-T12S-R06W
AMC 347071	Darby 280	10553	1034			SEC31-T12S-R05W
AMC 347072	Darby 281	10553	1036			SEC36-T12S-R06W
AMC 347073	Darby 282	10553	1038			SEC31-T12S-R05W
AMC 347074	Darby 283	10553	1040			SEC36-T12S-R06W
AMC 347075	Darby 284	10553	1042			SEC31-T12S-R05W
AMC 347076	Darby 285	10553	1044			SEC36-T12S-R06W
AMC 347077	Darby 286	10553	1046			SEC31-T12S-R05W
AMC 347078	Darby 287	10553	1048			SEC36-T12S-R06W
AMC 347079	Darby 288	10553	1050			SEC31-T12S-R05W
AMC 347080	Darby 289	10553	1052			SEC36-T12S-R06W
AMC 347081	Darby 290	10553	1054			SEC31-T12S-R05W
AMC 347082	Darby 291	10553	1056			SEC36-T12S-R06W
AMC 347083	Darby 292	10553	1058			SEC31-T12S-R05W
AMC 347084	Darby 293	10553	1060			SEC36-T12S-R06W
AMC 347085	Darby 294	10553	1062			SEC31-T12S-R05W
AMC 347086	Darby 295	10553	1064			SEC34-T12S-R06W
AMC 349241	Darby 300	10680	2286			SEC12-T12S-R06W
AMC 349242	Darby 301	10680	2288			SEC12-T12S-R06W
AMC 349243	Darby 302	10680	2290			SEC12-T12S-R06W
AMC 349244	Darby 303	10680	2292			SEC12-T12S-R06W
AMC 349245	Darby 304	10680	2294			SEC12-T12S-R06W
AMC 349246	Darby 305	10680	2296			SEC12-T12S-R06W
AMC 349247	Darby 306	10680	2298			SEC12-T12S-R06W
AMC 349248	Darby 307	10680	2300			SEC12-T12S-R06W
AMC 349249	Darby 308	10680	2302			SEC01-T12S-R06W
AMC 349250	Darby 309	10680	2304			SEC01-T12S-R06W
AMC 349251	Darby 310	10680	2306			SEC01-T12S-R06W
AMC 349252	Darby 311	10680	2308			SEC01-T12S-R06W
AMC 349253	Darby 312	10680	2310			SEC01-T12S-R06W
AMC 349254	Darby 313	10680	2312			SEC01-T12S-R06W
AMC 349255	Darby 314	10680	2314			SEC01-T12S-R06W
AMC 349256	Darby 315	10680	2316			SEC01-T12S-R06W

Date: 8/19/2009

2009 AUG 21 A 9: 26

Page 7

RECEIVED
BLM AZ STATE OFFICE

30/90

Exhibit A

County: Pima

State: AZ

BLM Serial #	Claim Name	Original Recording		Amended Recording		Location
		Recording #	Page #	Recording #	Page #	
AMC 349257	Darby 316	10680	2318			SEC01-T12S-R06W
AMC 349258	Darby 317	10680	2320			SEC01-T12S-R06W
AMC 349259	Darby 318	10680	2322			SEC06-T12S-R05W
AMC 349260	Darby 319	10680	2324			SEC06-T12S-R05W
AMC 349261	Darby 320	10680	2326			SEC06-T12S-R05W
AMC 349262	Darby 321	10680	2328			SEC06-T12S-R05W
AMC 349263	Darby 322	10680	2330			SEC06-T12S-R05W
AMC 349264	Darby 323	10680	2332			SEC06-T12S-R05W
AMC 349265	Darby 324	10680	2334			SEC06-T12S-R05W
AMC 349266	Darby 325	10680	2336			SEC06-T12S-R05W
AMC 349267	Darby 326	10680	2338			SEC06-T12S-R05W
AMC 349268	Darby 327	10680	2340			SEC06-T12S-R05W
AMC 349269	Darby 328	10680	2342			SEC06-T12S-R05W
AMC 349270	Darby 329	10680	2344			SEC06-T12S-R05W
AMC 349271	Darby 330	10680	2346			SEC06-T12S-R05W
AMC 349272	Darby 331	10680	2348			SEC06-T12S-R05W
AMC 349273	Darby 332	10680	2350			SEC06-T12S-R05W
AMC 349274	Darby 333	10680	2352			SEC06-T12S-R05W
AMC 349275	Darby 334	10680	2354			SEC06-T12S-R05W
AMC 349276	Darby 335	10680	2356			SEC06-T12S-R05W
AMC 349277	Darby 336	10680	2358			SEC06-T12S-R05W
AMC 349278	Darby 337	10680	2360			SEC06-T12S-R05W
No. Of Claims	288					

288
sc

PHOENIX, ARIZONA

2009 AUG 21 A 9:26

Date: 8/19/2009

RECEIVED
BLM AZ STATE OFFICE

Page 8

sc

United States Department of the Interior
Bureau of Land Management
 BUSINESS & SUPPORT SVCS DIV
 ONE N CENTRAL AVE SUITE 800
 PHOENIX, AZ 85004 -4427
 Phone: (602) 417-9200

Receipt

No: 1983662

Transaction #: 2047745	
Date of Transaction: 08/21/2009	
CUSTOMER:	FREEPORT MCMORAN COPPER & GOLD 1 N CENTRAL AVE PHOENIX, AZ 85004-4414 US

LINE #	QTY	DESCRIPTION	REMARKS	UNIT PRICE	TOTAL
1	1.00	LOCATABLE MINERALS / MINING CLAIMS-NOT NEW-UNADJUD, ONE AUTH NO. ONLY / MINING CLAIM MONEY RECEIVED CASES: AMC41648/\$40320.00	MAINT (288)	- n/a -	40320.00
TOTAL:					\$40,320.00

PAYMENT INFORMATION			
1	AMOUNT:	40320.00	POSTMARKED: N/A
	TYPE:	CHECK	RECEIVED: 08/21/2009
	CHECK NO:	658945	
	NAME:	FREEPORT MCMORAN COPPER & GOLD 1 N CENTRAL AVE PHOENIX AZ 85004-4414 US	

REMARKS

This receipt was generated by the automated BLM Collections and Billing System and is a paper representation of a portion of the official electronic record contained therein.

June 12, 2008

After recording, return to:
Freeport-McMoRan Corporation
Attn: D. Stillwell
1 North Central Avenue
Phoenix, AZ 85004

AMC 41648
AMC 67991
AMC 180088
AMC 332760
AMC 346820
AMC 349241

Bureau of Land Management
Arizona State Office
One North Central Avenue
Phoenix, AZ 85004

ENTERED INTO COMPUTER

6/20/08 Dgg

RECEIVED
BLM, AZ STATE OFFICE
2008 JUN 13 P 1:38
PHOENIX, ARIZONA

NOTICE OF INTENT TO HOLD MINING CLAIMS AND PAYMENT OF BLM MAINTENANCE FEE

Re: Payment of Annual Claim Maintenance Fee

Dear Sir or Madam:

This will serve as notice that Freeport-McMoRan Corporation, formerly known as Phelps Dodge Corporation, whose address for purposes of this filing is Land and Water Department, One North Central Ave., 17th Floor, Phoenix, Arizona 85004, intends to hold the mining claims and/or mill sites described on Exhibit A attached hereto for the assessment year ending at 12 o'clock, noon, on September 1, 2009 by payment of the annual maintenance fee of \$125 per claim or site. Payment of such amount is made herewith for such assessment year for each of the claims and sites, the name, and BLM serial number with the book and page or index number of recording of the location notice in the official records of Pima County, Arizona, of which, is set forth on Exhibit A attached hereto and by this reference incorporated herein.

Donald A. Stillwell

Donald A. Stillwell for
Freeport-McMoRan Corporation.

State of Arizona)
) ss.
County of Maricopa)

The foregoing instrument was acknowledged before me on June 13, 2008, by _____, on behalf of Freeport-McMoRan Corporation

(Seal)



STACY M. COSTELLO
Notary Public - Arizona
Maricopa County
Expires 09/15/2011

Stacy M. Costello

Notary Public
My commission expires: 9/15/2011

Exhibit A

County: Pima

State: AZ

Original Recording

Amended Recording

BLM Serial #	Claim Name	Recording #	Page #	Recording #	Page #	Location
✓ L AMC 041648	Phila	YY	627			SEC28-T12S-R06W
AMC 041649	Phila No. 1	ZZ	139			SEC28-T12S-R06W
AMC 041650	Phila No. 2	ZZ	140			SEC28-T12S-R06W
AMC 041651	Alfred No. 2	WW	514	YY	547	SEC28-T12S-R06W
AMC 041652	White Apex	WW	516	YY	550	SEC28-T12S-R06W
AMC 041653	Daisy	WW	512	YY	553	SEC28-T12S-R06W
AMC 041654	Daisy No. 1	WW	513	YY	554	SEC28-T12S-R06W
AMC 041655	Copper No. 1	XX	595	YY	551	SEC27-T12S-R06W
AMC 041656	New Copper No. 2	371	243			SEC28-T12S-R06W
AMC 041657	Last Wedge	XX	598	521	231	SEC27-T12S-R06W
AMC 041658	Fracture	LLL	289	518	124	SEC27-T12S-R06W
AMC 041659	Fracture No. 1	LLL	365			SEC27-T12S-R06W
✓ L AMC 067991	Copper Ridge #6	SS	587			SEC35-T12S-R06W
AMC 067992	Copper Ridge #7	SS	588			SEC35-T12S-R06W
AMC 067993	Copper Ridge #9	SS	595			SEC36-T12S-R06W
AMC 067994	Copper Ridge #11	SS	585			SEC35-T12S-R06W
✓ 180088 AMC 180090 - 1	MARGIE 3	6808	600			SEC25-T12S-R06W
AMC 180096	MARGIE 9	6808	612			SEC25-T12S-R06W
AMC 180097	MARGIE 10	6808	614			SEC25-T12S-R06W
AMC 180098	MARGIE 11	6808	616			SEC25-T12S-R06W
AMC 180099	MARGIE 12	6808	618			SEC25-T12S-R06W
AMC 180100	MARGIE 13	6808	620			SEC26-T12S-R06W
AMC 180101	MARGIE 14	6808	622			SEC26-T12S-R06W
AMC 180102	MARGIE 19	6808	624			SEC26-T12S-R06W
AMC 180103	MARGIE 20	6808	626			SEC26-T12S-R06W
AMC 180104	MARGIE 21	6808	628			SEC26-T12S-R06W
✓ L AMC 332760	AJ 1	9998	324			SEC28-T12S-R06W
AMC 332761	AJ 2	9998	328			SEC27-T12S-R06W
AMC 332762	AJ 3	9998	330			SEC27-T12S-R06W
AMC 332763	AJ 4	9998	332			SEC27-T12S-R06W
✓ L AMC 346820	Darby 1	10553	532			SEC07-T12S-R05W
AMC 346821	Darby 2	10553	534			SEC07-T12S-R05W
AMC 346822	Darby 3	10553	536			SEC07-T12S-R05W
AMC 346823	Darby 4	10553	538			SEC07-T12S-R05W
AMC 346824	Darby 5	10553	540			SEC07-T12S-R05W
AMC 346825	Darby 6	10553	542			SEC07-T12S-R05W
AMC 346826	Darby 7	10553	544			SEC07-T12S-R05W
AMC 346827	Darby 8	10553	546			SEC07-T12S-R05W

Date: 6/13/2008

2008 JUN 13 P 1:38

RECEIVED
B.L.M. AZ STATE OFFICE

38/50

Exhibit A

County: Pima

State: AZ

Original Recording

Amended Recording

<u>BLM Serial #</u>	<u>Claim Name</u>	<u>Recording #</u>	<u>Page #</u>	<u>Recording #</u>	<u>Page #</u>	<u>Location</u>
AMC 346828	Darby 9	10553	548			SEC07-T12S-R05W
AMC 346829	Darby 10	10553	550			SEC07-T12S-R05W
AMC 346830	Darby 11	10553	552			SEC07-T12S-R05W
AMC 346831	Darby 12	10553	554			SEC07-T12S-R05W
AMC 346832	Darby 13	10553	556			SEC07-T12S-R05W
AMC 346833	Darby 14	10553	558			SEC07-T12S-R05W
AMC 346834	Darby 15	10553	560			SEC07-T12S-R05W
AMC 346835	Darby 16	10553	562			SEC07-T12S-R05W
AMC 346836	Darby 17	10553	564			SEC07-T12S-R05W
AMC 346837	Darby 18	10553	566			SEC07-T12S-R05W
AMC 346838	Darby 19	10553	568			SEC07-T12S-R05W
AMC 346839	Darby 20	10553	570			SEC07-T12S-R05W
AMC 346840	Darby 21	10553	572			SEC07-T12S-R05W
AMC 346841	Darby 22	10553	574			SEC07-T12S-R05W
AMC 346842	Darby 23	10553	576			SEC07-T12S-R05W
AMC 346843	Darby 24	10553	578			SEC07-T12S-R05W
AMC 346844	Darby 25	10553	580			SEC07-T12S-R05W
AMC 346845	Darby 26	10553	582			SEC07-T12S-R05W
AMC 346846	Darby 27	10553	584			SEC07-T12S-R05W
AMC 346847	Darby 28	10553	586			SEC07-T12S-R05W
AMC 346848	Darby 29	10553	588			SEC07-T12S-R05W
AMC 346849	Darby 30	10553	590			SEC07-T12S-R05W
AMC 346850	Darby 31	10553	592			SEC07-T12S-R05W
AMC 346851	Darby 32	10553	594			SEC07-T12S-R05W
AMC 346852	Darby 33	10553	596			SEC18-T12S-R05W
AMC 346853	Darby 34	10553	598			SEC18-T12S-R05W
AMC 346854	Darby 35	10553	600			SEC18-T12S-R05W
AMC 346855	Darby 36	10553	602			SEC18-T12S-R05W
AMC 346856	Darby 37	10553	604			SEC18-T12S-R05W
AMC 346857	Darby 38	10553	606			SEC18-T12S-R05W
AMC 346858	Darby 39	10553	608			SEC18-T12S-R05W
AMC 346859	Darby 40	10553	610			SEC18-T12S-R05W
AMC 346860	Darby 41	10553	612			SEC18-T12S-R05W
AMC 346861	Darby 42	10553	614			SEC18-T12S-R05W
AMC 346862	Darby 43	10553	616			SEC18-T12S-R05W
AMC 346863	Darby 44	10553	618			SEC18-T12S-R05W
AMC 346864	Darby 45	10553	620			SEC18-T12S-R05W
AMC 346865	Darby 46	10553	622			SEC18-T12S-R05W

Date: 6/13/2008

Page 2

RECEIVED
 B.L.M. AZ STATE OFFICE
 PHOENIX, ARIZONA
 2008 JUN 13 P 1:38

38/sc

Exhibit A

County: Pima

State: AZ

Original Recording

Amended Recording

<u>BLM Serial #</u>	<u>Claim Name</u>	<u>Recording #</u>	<u>Page #</u>	<u>Recording #</u>	<u>Page #</u>	<u>Location</u>
AMC 346866	Darby 47	10553	624			SEC18-T12S-R05W
AMC 346867	Darby 48	10553	626			SEC18-T12S-R05W
AMC 346868	Darby 49	10553	628			SEC18-T12S-R05W
AMC 346869	Darby 50	10553	630			SEC18-T12S-R05W
AMC 346870	Darby 51	10553	632			SEC18-T12S-R05W
AMC 346871	Darby 52	10553	634			SEC18-T12S-R05W
AMC 346872	Darby 53	10553	636			SEC18-T12S-R05W
AMC 346873	Darby 54	10553	638			SEC18-T12S-R05W
AMC 346874	Darby 55	10553	640			SEC18-T12S-R05W
AMC 346875	Darby 56	10553	642			SEC18-T12S-R05W
AMC 346876	Darby 57	10553	644			SEC18-T12S-R05W
AMC 346877	Darby 58	10553	646			SEC18-T12S-R05W
AMC 346878	Darby 59	10553	648			SEC18-T12S-R05W
AMC 346879	Darby 60	10553	650			SEC18-T12S-R05W
AMC 346880	Darby 61	10553	652			SEC18-T12S-R05W
AMC 346881	Darby 62	10553	654			SEC18-T12S-R05W
AMC 346882	Darby 63	10553	656			SEC18-T12S-R05W
AMC 346883	Darby 64	10553	658			SEC18-T12S-R05W
AMC 346884	Darby 65	10553	660			SEC19-T12S-R05W
AMC 346885	Darby 66	10553	662			SEC19-T12S-R05W
AMC 346886	Darby 67	10553	664			SEC19-T12S-R05W
AMC 346887	Darby 68	10553	666			SEC19-T12S-R05W
AMC 346888	Darby 69	10553	668			SEC19-T12S-R05W
AMC 346889	Darby 70	10553	670			SEC19-T12S-R05W
AMC 346890	Darby 71	10553	672			SEC19-T12S-R05W
AMC 346891	Darby 72	10553	674			SEC19-T12S-R05W
AMC 346892	Darby 101	10553	676			SEC08-T12S-R05W
AMC 346893	Darby 102	10553	678			SEC08-T12S-R05W
AMC 346894	Darby 103	10553	680			SEC08-T12S-R05W
AMC 346895	Darby 104	10553	682			SEC08-T12S-R05W
AMC 346896	Darby 105	10553	684			SEC08-T12S-R05W
AMC 346897	Darby 106	10553	686			SEC08-T12S-R05W
AMC 346898	Darby 107	10553	688			SEC08-T12S-R05W
AMC 346899	Darby 108	10553	690			SEC08-T12S-R05W
AMC 346900	Darby 109	10553	692			SEC08-T12S-R05W
AMC 346901	Darby 110	10553	694			SEC17-T12S-R05W
AMC 346902	Darby 111	10553	696			SEC17-T12S-R05W
AMC 346903	Darby 112	10553	698			SEC17-T12S-R05W

Date: 6/13/2008

2008 JUN 13 P 1:38

Page 3

RECEIVED
B.L.M. AZ STATE OFFICE

38/50

Exhibit A

County: Pima

State: AZ

Original Recording

Amended Recording

<u>BLM Serial #</u>	<u>Claim Name</u>	<u>Recording #</u>	<u>Page #</u>	<u>Recording #</u>	<u>Page #</u>	<u>Location</u>
AMC 346904	Darby 113	10553	700			SEC17-T12S-R05W
AMC 346905	Darby 114	10553	702			SEC17-T12S-R05W
AMC 346906	Darby 115	10553	704			SEC17-T12S-R05W
AMC 346907	Darby 116	10553	706			SEC17-T12S-R05W
AMC 346908	Darby 117	10553	708			SEC17-T12S-R05W
AMC 346909	Darby 118	10553	710			SEC17-T12S-R05W
AMC 346910	Darby 119	10553	712			SEC20-T12S-R05W
AMC 346911	Darby 120	10553	714			SEC20-T12S-R05W
AMC 346912	Darby 121	10553	716			SEC18-T12S-R05W
AMC 346913	Darby 122	10553	718			SEC18-T12S-R05W
AMC 346914	Darby 123	10553	720			SEC18-T12S-R05W
AMC 346915	Darby 124	10553	722			SEC18-T12S-R05W
AMC 346916	Darby 125	10553	724			SEC18-T12S-R05W
AMC 346917	Darby 126	10553	726			SEC18-T12S-R05W
AMC 346918	Darby 127	10553	728			SEC18-T12S-R05W
AMC 346919	Darby 128	10553	730			SEC18-T12S-R05W
AMC 346920	Darby 129	10553	732			SEC18-T12S-R05W
AMC 346921	Darby 130	10553	734			SEC19-T12S-R05W
AMC 346922	Darby 131	10553	736			SEC19-T12S-R05W
AMC 346923	Darby 132	10553	738			SEC19-T12S-R05W
AMC 346924	Darby 133	10553	740			SEC19-T12S-R05W
AMC 346925	Darby 134	10553	742			SEC19-T12S-R05W
AMC 346926	Darby 135	10553	744			SEC19-T12S-R05W
AMC 346927	Darby 136	10553	746			SEC19-T12S-R05W
AMC 346928	Darby 137	10553	748			SEC19-T12S-R05W
AMC 346929	Darby 138	10553	750			SEC19-T12S-R05W
AMC 346930	Darby 139	10553	752			SEC19-T12S-R05W
AMC 346931	Darby 140	10553	754			SEC19-T12S-R05W
AMC 346932	Darby 141	10553	756			SEC19-T12S-R05W
AMC 346935	Darby 144	10553	762			SEC28-T12S-R06W
AMC 346937	Darby 146	10553	766			SEC33-T12S-R06W
AMC 346939	Darby 148	10553	770			SEC33-T12S-R06W
AMC 346941	Darby 150	10553	774			SEC33-T12S-R06W
AMC 346943	Darby 152	10553	778			SEC33-T12S-R06W
AMC 346945	Darby 154	10553	782			SEC33-T12S-R06W
AMC 346947	Darby 156	10553	786			SEC33-T12S-R06W
AMC 346949	Darby 158	10553	790			SEC33-T12S-R06W
AMC 346951	Darby 160	10553	794			SEC33-T12S-R06W

29

346820

PHOENIX, ARIZONA

Date: 6/13/2008

2008 JUN 13 P 1:38

Page 4

RECEIVED
B.L.M. AZ STATE OFFICE

38/50

Exhibit A

County: Pima

State: AZ

Original Recording

Amended Recording

<u>BLM Serial #</u>	<u>Claim Name</u>	<u>Recording #</u>	<u>Page #</u>	<u>Recording #</u>	<u>Page #</u>	<u>Location</u>
AMC 346953	Darby 162	10553	798			SEC33-T12S-R06W
AMC 346954	Darby 163	10553	800			SEC28-T12S-R06W
AMC 346955	Darby 164	10553	802			SEC33-T12S-R06W
AMC 346956	Darby 165	10553	804			SEC33-T12S-R06W
AMC 346957	Darby 166	10553	806			SEC33-T12S-R06W
AMC 346958	Darby 167	10553	808			SEC33-T12S-R06W
AMC 346959	Darby 168	10553	810			SEC33-T12S-R06W
AMC 346960	Darby 169	10553	812			SEC33-T12S-R06W
AMC 346961	Darby 170	10553	814			SEC33-T12S-R06W
AMC 346962	Darby 171	10553	816			SEC33-T12S-R06W
AMC 346963	Darby 172	10553	818			SEC33-T12S-R06W
AMC 346964	Darby 173	10553	820			SEC34-T12S-R06W
AMC 346965	Darby 174	10553	822			SEC34-T12S-R06W
AMC 346966	Darby 175	10553	824			SEC34-T12S-R06W
AMC 346967	Darby 176	10553	826			SEC34-T12S-R06W
AMC 346968	Darby 177	10553	828			SEC34-T12S-R06W
AMC 346969	Darby 178	10553	830			SEC34-T12S-R06W
AMC 346970	Darby 179	10553	832			SEC34-T12S-R06W
AMC 346971	Darby 180	10553	834			SEC34-T12S-R06W
AMC 346981	Darby 190	10553	854			SEC34-T12S-R06W
AMC 346982	Darby 191	10553	856			SEC34-T12S-R06W
AMC 346983	Darby 192	10553	858			SEC34-T12S-R06W
AMC 346984	Darby 193	10553	860			SEC34-T12S-R06W
AMC 346985	Darby 194	10553	862			SEC34-T12S-R06W
AMC 346986	Darby 195	10553	864			SEC34-T12S-R06W
AMC 346987	Darby 196	10553	866			SEC34-T12S-R06W
AMC 346988	Darby 197	10553	868			SEC34-T12S-R06W
AMC 346989	Darby 198	10553	870			SEC34-T12S-R06W
AMC 346990	Darby 199	10553	872			SEC34-T12S-R06W
AMC 346991	Darby 200	10553	874			SEC34-T12S-R06W
AMC 346992	Darby 201	10553	876			SEC34-T12S-R06W
AMC 346993	Darby 202	10553	878			SEC34-T12S-R06W
AMC 346994	Darby 203	10553	880			SEC34-T12S-R06W
AMC 346995	Darby 204	10553	882			SEC34-T12S-R06W
AMC 346996	Darby 205	10553	884			SEC34-T12S-R06W
AMC 346997	Darby 206	10553	886			SEC34-T12S-R06W
AMC 346998	Darby 207	10553	888			SEC34-T12S-R06W
AMC 347017	Darby 226	10553	926			SEC34-T12S-R06W

Date: 6/13/2008

2008 JUN 13 P 1:38

Page 5

RECEIVED B.L.M. AZ STATE OFFICE

38/50

346820
37
Same

Exhibit A

County: Pima

State: AZ

Original Recording

Amended Recording

<u>BLM Serial #</u>	<u>Claim Name</u>	<u>Recording #</u>	<u>Page #</u>	<u>Recording #</u>	<u>Page #</u>	<u>Location</u>
AMC 347018	Darby 227	10553	928			SEC34-T12S-R06W
AMC 347019	Darby 228	10553	930			SEC34-T12S-R06W
AMC 347020	Darby 229	10553	932			SEC34-T12S-R06W
AMC 347021	Darby 230	10553	934			SEC34-T12S-R06W
AMC 347022	Darby 231	10553	936			SEC34-T12S-R06W
AMC 347032	Darby 241	10553	956			SEC35-T12S-R06W
AMC 347033	Darby 242	10553	958			SEC35-T12S-R06W
AMC 347034	Darby 243	10553	960			SEC35-T12S-R06W
AMC 347035	Darby 244	10553	962			SEC35-T12S-R06W
AMC 347036	Darby 245	10553	964			SEC35-T12S-R06W
AMC 347037	Darby 246	10553	966			SEC35-T12S-R06W
AMC 347038	Darby 247	10553	968			SEC35-T12S-R06W
AMC 347039	Darby 248	10553	970			SEC35-T12S-R06W
AMC 347040	Darby 249	10553	972			SEC35-T12S-R06W
AMC 347041	Darby 250	10553	974			SEC35-T12S-R06W
AMC 347042	Darby 251	10553	976			SEC35-T12S-R06W
AMC 347043	Darby 252	10553	978			SEC35-T12S-R06W
AMC 347044	Darby 253	10553	980			SEC35-T12S-R06W
AMC 347045	Darby 254	10553	982			SEC35-T12S-R06W
AMC 347046	Darby 255	10553	984			SEC35-T12S-R06W
AMC 347047	Darby 256	10553	986			SEC35-T12S-R06W
AMC 347048	Darby 257	10553	988			SEC35-T12S-R06W
AMC 347049	Darby 258	10553	990			SEC35-T12S-R06W
AMC 347050	Darby 259	10553	992			SEC35-T12S-R06W
AMC 347051	Darby 260	10553	994			SEC36-T12S-R06W
AMC 347052	Darby 261	10553	996			SEC36-T12S-R06W
AMC 347053	Darby 262	10553	998			SEC36-T12S-R06W
AMC 347054	Darby 263	10553	1000			SEC36-T12S-R06W
AMC 347055	Darby 264	10553	1002			SEC36-T12S-R06W
AMC 347056	Darby 265	10553	1004			SEC36-T12S-R06W
AMC 347057	Darby 266	10553	1006			SEC36-T12S-R06W
AMC 347058	Darby 267	10553	1008			SEC36-T12S-R06W
AMC 347059	Darby 268	10553	1010			SEC36-T12S-R06W
AMC 347060	Darby 269	10553	1012			SEC36-T12S-R06W
AMC 347061	Darby 270	10553	1014			SEC36-T12S-R06W
AMC 347062	Darby 271	10553	1016			SEC36-T12S-R06W
AMC 347063	Darby 272	10553	1018			SEC36-T12S-R06W
AMC 347064	Darby 273	10553	1020			SEC36-T12S-R06W

Date: 6/13/2008

2008 JUN 13 P 1:38

Page 6

RECEIVED
B.L.M. AZ STATE OFFICE

PHOENIX, ARIZONA

38/sc

5

33

Exhibit A

County: Pima

State: AZ

Original Recording

Amended Recording

<u>BLM Serial #</u>	<u>Claim Name</u>	<u>Recording #</u>	<u>Page #</u>	<u>Recording #</u>	<u>Page #</u>	<u>Location</u>
AMC 347065	Darby 274	10553	1022			SEC36-T12S-R06W
AMC 347066	Darby 275	10553	1024			SEC36-T12S-R06W
AMC 347067	Darby 276	10553	1026			SEC36-T12S-R06W
AMC 347068	Darby 277	10553	1028			SEC36-T12S-R06W
AMC 347069	Darby 278	10553	1030			SEC31-T12S-R05W
AMC 347070	Darby 279	10553	1032			SEC36-T12S-R06W
AMC 347071	Darby 280	10553	1034			SEC31-T12S-R05W
AMC 347072	Darby 281	10553	1036			SEC36-T12S-R06W
AMC 347073	Darby 282	10553	1038			SEC31-T12S-R05W
AMC 347074	Darby 283	10553	1040			SEC36-T12S-R06W
AMC 347075	Darby 284	10553	1042			SEC31-T12S-R05W
AMC 347076	Darby 285	10553	1044			SEC36-T12S-R06W
AMC 347077	Darby 286	10553	1046			SEC31-T12S-R05W
AMC 347078	Darby 287	10553	1048			SEC36-T12S-R06W
AMC 347079	Darby 288	10553	1050			SEC31-T12S-R05W
AMC 347080	Darby 289	10553	1052			SEC36-T12S-R06W
AMC 347081	Darby 290	10553	1054			SEC31-T12S-R05W
AMC 347082	Darby 291	10553	1056			SEC36-T12S-R06W
AMC 347083	Darby 292	10553	1058			SEC31-T12S-R05W
AMC 347084	Darby 293	10553	1060			SEC36-T12S-R06W
AMC 347085	Darby 294	10553	1062			SEC31-T12S-R05W
AMC 347086	Darby 295	10553	1064			SEC34-T12S-R06W
AMC 349241	Darby 300	10680	2286			SEC12-T12S-R06W
AMC 349242	Darby 301	10680	2288			SEC12-T12S-R06W
AMC 349243	Darby 302	10680	2290			SEC12-T12S-R06W
AMC 349244	Darby 303	10680	2292			SEC12-T12S-R06W
AMC 349245	Darby 304	10680	2294			SEC12-T12S-R06W
AMC 349246	Darby 305	10680	2296			SEC12-T12S-R06W
AMC 349247	Darby 306	10680	2298			SEC12-T12S-R06W
AMC 349248	Darby 307	10680	2300			SEC12-T12S-R06W
AMC 349249	Darby 308	10680	2302			SEC01-T12S-R06W
AMC 349250	Darby 309	10680	2304			SEC01-T12S-R06W
AMC 349251	Darby 310	10680	2306			SEC01-T12S-R06W
AMC 349252	Darby 311	10680	2308			SEC01-T12S-R06W
AMC 349253	Darby 312	10680	2310			SEC01-T12S-R06W
AMC 349254	Darby 313	10680	2312			SEC01-T12S-R06W
AMC 349255	Darby 314	10680	2314			SEC01-T12S-R06W
AMC 349256	Darby 315	10680	2316			SEC01-T12S-R06W

27

16

PHOENIX, ARIZONA

Date: 6/13/2008

Page 7

2008 JUN 13 P 1:38

RECEIVED
B.L.M. AZ STATE OFFICE

38/50

Exhibit A

County: Pima

State: AZ

BLM Serial #	Claim Name	Original Recording		Amended Recording		Location
		Recording #	Page #	Recording #	Page #	
AMC 349257	Darby 316	10680	2318			SEC01-T12S-R06W
AMC 349258	Darby 317	10680	2320			SEC01-T12S-R06W
AMC 349259	Darby 318	10680	2322			SEC06-T12S-R05W
AMC 349260	Darby 319	10680	2324			SEC06-T12S-R05W
AMC 349261	Darby 320	10680	2326			SEC06-T12S-R05W
AMC 349262	Darby 321	10680	2328			SEC06-T12S-R05W
AMC 349263	Darby 322	10680	2330			SEC06-T12S-R05W
AMC 349264	Darby 323	10680	2332			SEC06-T12S-R05W
AMC 349265	Darby 324	10680	2334			SEC06-T12S-R05W
AMC 349266	Darby 325	10680	2336			SEC06-T12S-R05W
AMC 349267	Darby 326	10680	2338			SEC06-T12S-R05W
AMC 349268	Darby 327	10680	2340			SEC06-T12S-R05W
AMC 349269	Darby 328	10680	2342			SEC06-T12S-R05W
AMC 349270	Darby 329	10680	2344			SEC06-T12S-R05W
AMC 349271	Darby 330	10680	2346			SEC06-T12S-R05W
AMC 349272	Darby 331	10680	2348			SEC06-T12S-R05W
AMC 349273	Darby 332	10680	2350			SEC06-T12S-R05W
AMC 349274	Darby 333	10680	2352			SEC06-T12S-R05W
AMC 349275	Darby 334	10680	2354			SEC06-T12S-R05W
AMC 349276	Darby 335	10680	2356			SEC06-T12S-R05W
AMC 349277	Darby 336	10680	2358			SEC06-T12S-R05W
AMC 349278	Darby 337	10680	2360			SEC06-T12S-R05W
No. Of Claims	288					

22

Date: 6/13/2008

PHOENIX, ARIZONA
2008 JUN 13 P 1:38

Page 8

RECEIVED
B.L.M. AZ STATE OFFICE

25/20

United States Department of the Interior

Bureau of Land Management
 BUSINESS & SUPPORT SVCS DIV
 ONE N CENTRAL AVE SUITE 800
 PHOENIX, AZ 85004 -4427
 Phone: (602) 417-9200

Receipt

No: 1724202

Transaction #: 1780902	
Date of Transaction: 06/13/2008	
CUSTOMER:	FREEPORT MCMORAN ONE NORTH CENTRAL PHOENIX, AZ 85004

LINE #	QTY	DESCRIPTION	REMARKS	UNIT PRICE	TOTAL
1	1.00	LOCATABLE MINERALS / MINING CLAIMS-NOT NEW-UNADJUD, ONE AUTH NO. ONLY / MINING CLAIM MONEY RECEIVED (455) CASES: AMC41648/\$36000.00	MAINT 2009 (288)	- n/a -	36000.00
TOTAL:					\$36,000.00

PAYMENT INFORMATION			
1	AMOUNT:	\$36,000.00	POSTMARKED: N/A
	TYPE:	CHECK	RECEIVED: 06/13/2008
	CHECK NO:	614748	
	NAME:	FREEPORT MCMORAN ONE NORTH CENTRAL PHOENIX AZ 85004	

REMARKS

This receipt was generated by the automated BLM Collections and Billing System and is a paper representation of a portion of the official electronic record contained therein.

LEAD AMC FILE NUMBERS:

AMC 41648	AMC332760
AMC 67991	AMC346820
AMC180088	AMC349241

TRANSACTION DATE: 06/12/2007 AMOUNT PAID: 36,000.00 DATE ENTERED INTO COMPUTER: 06/13/2007

RECEIPT NUMBER: 1506834 CODE ENTERED: 582 ENTERED BY INITIALS: PB & VERIFIED

LEAD AMCSERIAL NUMBER	AMC SERIAL NUMBER RANGE	NUMBER OF CLAIMS	LEAD AMCSERIAL NUMBER	AMC SERIAL NUMBER RANGE	NUMBER OF CLAIMS
AMC41648	41648-41659	12			
AMC67991	67991-67994	4			
AMC180088	180090	1			
AMC180088	180096-180104	9			
AMC332760	332760-332763	4			
AMC346820	346820-346932	113			
AMC346820	346935	1			
AMC346820	346937	1			
AMC346820	346939	1			
AMC346820	346941	1			
AMC346820	346943	1			
AMC346820	346945	1			
AMC346820	346947	1			
AMC346820	346949	1			
AMC346820	346951	1			
AMC346820	346953-346971	19			
AMC346820	346981-346998	18			
AMC346820	347017-347022	6			
AMC346820	347032-347086	55			
AMC349241	349241-349278	38			
TOTAL		288			

June 8, 2007

After recording, return to:
Phelps Dodge Corporation
Attn: D. Stillwell
1 North Central Avenue
Phoenix, AZ 85004

Bureau of Land Management
Arizona State Office
One North Central Avenue
Phoenix, AZ 85004

RECEIVED
BLM. AZ STATE OFFICE
2007 JUN 12 P 12: 59
PHOENIX, ARIZONA
2007

**NOTICE OF INTENT TO HOLD MINING CLAIMS AND PAYMENT OF BLM
MAINTENANCE FEE**

Re: Payment of Annual Claim Maintenance Fee

Dear Sir or Madam:

This will serve as notice that Phelps Dodge Corporation, whose address for purposes of this filing is Land and Water Department, One North Central Ave., 17th Floor, Phoenix, Arizona 85004, intends to hold the mining claims and/or mill sites described on Exhibit A attached hereto for the assessment year ending at 12 o'clock, noon, on September 1, 2008 by payment of the annual maintenance fee of \$125 per claim or site. Payment of such amount is made herewith for such assessment year for each of the claims and sites, the name, and BLM serial number with the book and page or index number of recording of the location notice in the official records of Pima County, Arizona, of which, is set forth on Exhibit A attached hereto and by this reference incorporated herein.


Donald A. Stillwell

Donald A. Stillwell for
Phelps Dodge Corporation.

State of Arizona)
) ss.
County of Maricopa)

The foregoing instrument was acknowledged before me on June 8, 2007, by Donald A. Stillwell, on behalf of Phelps Dodge Corporation

(Seal)



Leslie Nielsen
Notary Public
My commission expires: 9-30-08

LEAD AMC FILE NUMBERS:

AMC 41648	AMC332760
AMC 67991	AMC346820
AMC180088	AMC349241

TRANSACTION DATE: 06/12/2007 AMOUNT PAID: 36,000.00 DATE ENTERED INTO COMPUTER: 06/13/2007

RECEIPT NUMBER: 1506834 CODE ENTERED: 582 ENTERED BY INITIALS: PB & VERIFIED

LEAD AMCSERIAL NUMBER	AMC SERIAL NUMBER RANGE	NUMBER OF CLAIMS	LEAD AMCSERIAL NUMBER	AMC SERIAL NUMBER RANGE	NUMBER OF CLAIMS
AMC41648	41648-41659	12			
AMC67991	67991-67994	4			
AMC180088	180090	1			
AMC180088	180096-180104	9			
AMC332760	332760-332763	4			
AMC346820	346820-346932	113			
AMC346820	346935	1			
AMC346820	346937	1			
AMC346820	346939	1			
AMC346820	346941	1			
AMC346820	346943	1			
AMC346820	346945	1			
AMC346820	346947	1			
AMC346820	346949	1			
AMC346820	346951	1			
AMC346820	346953-346971	19			
AMC346820	346981-346998	18			
AMC346820	347017-347022	6			
AMC346820	347032-347086	55			
AMC349241	349241-349278	38			
TOTAL		288			

EXHIBIT A

County: Pima
State: AZ

BLM Serial #	Claim Name	Original Recording		Amended Recording		Sec	Twp	Range
		Recording #	Page #	Recording #	Page #			
AMC 041648	Phila	YY	627			28	12S	06W
AMC 041649	Phila No. 1	ZZ	139			28	12S	06W
AMC 041650	Phila No. 2	ZZ	140			28	12S	06W
AMC 041651	Alfred No. 2	WW	514	YY	547	28	12S	06W
AMC 041652	White Apex	WW	516	YY	550	28	12S	06W
AMC 041653	Daisy	WW	512	YY	553	28	12S	06W
AMC 041654	Daisy No. 1	WW	513	YY	554	28	12S	06W
AMC 041655	Copper No. 1	XX	595	YY	551	27	12S	06W
AMC 041656	New Copper No. 2	371	243			28	12S	06W
AMC 041657	Last Wedge	XX	598	521	231	27	12S	06W
AMC 041658	Fracture	LLL	289	518	124	27	12S	06W
AMC 041659	Fracture No. 1	LLL	365			27	12S	06W
AMC 067991	Copper Ridge #6	SS	587			35	12S	06W
AMC 067992	Copper Ridge #7	SS	588			35	12S	06W
AMC 067993	Copper Ridge #9	SS	595			36	12S	06W
AMC 067994	Copper Ridge #11	SS	585			35	12S	06W
AMC 180090	MARGIE 3	6808	600			25	12S	06W
AMC 180096	MARGIE 9	6808	612			25	12S	06W
AMC 180097	MARGIE 10	6808	614			25	12S	06W
AMC 180098	MARGIE 11	6808	616			25	12S	06W
AMC 180099	MARGIE 12	6808	618			25	12S	06W
AMC 180100	MARGIE 13	6808	620			26	12S	06W
AMC 180101	MARGIE 14	6808	622			26	12S	06W
AMC 180102	MARGIE 19	6808	624			26	12S	06W
AMC 180103	MARGIE 20	6808	626			26	12S	06W
AMC 180104	MARGIE 21	6808	628			26	12S	06W
AMC 332760	AJ 1	9998	324			28	12S	06W
AMC 332761	AJ 2	9998	328			27	12S	06W
AMC 332762	AJ 3	9998	330			27	12S	06W
AMC 332763	AJ 4	9998	332			27	12S	06W
AMC 346820	Darby 1	10553	532			07	12S	05W
AMC 346821	Darby 2	10553	534			07	12S	05W
AMC 346822	Darby 3	10553	536			07	12S	05W
AMC 346823	Darby 4	10553	538			07	12S	05W
AMC 346824	Darby 5	10553	540			07	12S	05W
AMC 346825	Darby 6	10553	542			07	12S	05W
AMC 346826	Darby 7	10553	544			07	12S	05W
AMC 346827	Darby 8	10553	546			07	12S	05W
AMC 346828	Darby 9	10553	548			07	12S	05W
AMC 346829	Darby 10	10553	550			07	12S	05W
AMC 346830	Darby 11	10553	552			07	12S	05W
AMC 346831	Darby 12	10553	554			07	12S	05W

RECEIVED
 B.L.M. AZ STATE OFFICE
 2007 JUN 12 P 12:59
 PHOENIX, ARIZONA

5/15

EXHIBIT A

County: Pima

State: AZ

BLM Serial #	Claim Name	Original Recording		Amended Recording		Sec	Twp	Range
		Recording #	Page #	Recording #	Page #			
AMC 346832	Darby 13	10553	556			07	12S	05W
AMC 346833	Darby 14	10553	558			07	12S	05W
AMC 346834	Darby 15	10553	560			07	12S	05W
AMC 346835	Darby 16	10553	562			07	12S	05W
AMC 346836	Darby 17	10553	564			07	12S	05W
AMC 346837	Darby 18	10553	566			07	12S	05W
AMC 346838	Darby 19	10553	568			07	12S	05W
AMC 346839	Darby 20	10553	570			07	12S	05W
AMC 346840	Darby 21	10553	572			07	12S	05W
AMC 346841	Darby 22	10553	574			07	12S	05W
AMC 346842	Darby 23	10553	576			07	12S	05W
AMC 346843	Darby 24	10553	578			07	12S	05W
AMC 346844	Darby 25	10553	580			07	12S	05W
AMC 346845	Darby 26	10553	582			07	12S	05W
AMC 346846	Darby 27	10553	584			07	12S	05W
AMC 346847	Darby 28	10553	586			07	12S	05W
AMC 346848	Darby 29	10553	588			07	12S	05W
AMC 346849	Darby 30	10553	590			07	12S	05W
AMC 346850	Darby 31	10553	592			07	12S	05W
AMC 346851	Darby 32	10553	594			07	12S	05W
AMC 346852	Darby 33	10553	596			18	12S	05W
AMC 346853	Darby 34	10553	598			18	12S	05W
AMC 346854	Darby 35	10553	600			18	12S	05W
AMC 346855	Darby 36	10553	602			18	12S	05W
AMC 346856	Darby 37	10553	604			18	12S	05W
AMC 346857	Darby 38	10553	606			18	12S	05W
AMC 346858	Darby 39	10553	608			18	12S	05W
AMC 346859	Darby 40	10553	610			18	12S	05W
AMC 346860	Darby 41	10553	612			18	12S	05W
AMC 346861	Darby 42	10553	614			18	12S	05W
AMC 346862	Darby 43	10553	616			18	12S	05W
AMC 346863	Darby 44	10553	618			18	12S	05W
AMC 346864	Darby 45	10553	620			18	12S	05W
AMC 346865	Darby 46	10553	622			18	12S	05W
AMC 346866	Darby 47	10553	624			18	12S	05W
AMC 346867	Darby 48	10553	626			18	12S	05W
AMC 346868	Darby 49	10553	628			18	12S	05W
AMC 346869	Darby 50	10553	630			18	12S	05W
AMC 346870	Darby 51	10553	632			18	12S	05W
AMC 346871	Darby 52	10553	634			18	12S	05W
AMC 346872	Darby 53	10553	636			18	12S	05W
AMC 346873	Darby 54	10553	638			18	12S	05W

RECEIVED
B.L.M. AZ STATE OFFICE
2007 JUN 12 P 12:59
PHOENIX, ARIZONA

4/2

EXHIBIT A

County: Pima

State: AZ

BLM Serial #	Claim Name	Original Recording		Amended Recording		Sec	Twp	Range
		Recording #	Page #	Recording #	Page #			
AMC 346874	Darby 55	10553	640			18	12S	05W
AMC 346875	Darby 56	10553	642			18	12S	05W
AMC 346876	Darby 57	10553	644			18	12S	05W
AMC 346877	Darby 58	10553	646			18	12S	05W
AMC 346878	Darby 59	10553	648			18	12S	05W
AMC 346879	Darby 60	10553	650			18	12S	05W
AMC 346880	Darby 61	10553	652			18	12S	05W
AMC 346881	Darby 62	10553	654			18	12S	05W
AMC 346882	Darby 63	10553	656			18	12S	05W
AMC 346883	Darby 64	10553	658			18	12S	05W
AMC 346884	Darby 65	10553	660			19	12S	05W
AMC 346885	Darby 66	10553	662			19	12S	05W
AMC 346886	Darby 67	10553	664			19	12S	05W
AMC 346887	Darby 68	10553	666			19	12S	05W
AMC 346888	Darby 69	10553	668			19	12S	05W
AMC 346889	Darby 70	10553	670			19	12S	05W
AMC 346890	Darby 71	10553	672			19	12S	05W
AMC 346891	Darby 72	10553	674			19	12S	05W
AMC 346892	Darby 101	10553	676			08	12S	05W
AMC 346893	Darby 102	10553	678			08	12S	05W
AMC 346894	Darby 103	10553	680			08	12S	05W
AMC 346895	Darby 104	10553	682			08	12S	05W
AMC 346896	Darby 105	10553	684			08	12S	05W
AMC 346897	Darby 106	10553	686			08	12S	05W
AMC 346898	Darby 107	10553	688			08	12S	05W
AMC 346899	Darby 108	10553	690			08	12S	05W
AMC 346900	Darby 109	10553	692			08	12S	05W
AMC 346901	Darby 110	10553	694			17	12S	05W
AMC 346902	Darby 111	10553	696			17	12S	05W
AMC 346903	Darby 112	10553	698			17	12S	05W
AMC 346904	Darby 113	10553	700			17	12S	05W
AMC 346905	Darby 114	10553	702			17	12S	05W
AMC 346906	Darby 115	10553	704			17	12S	05W
AMC 346907	Darby 116	10553	706			17	12S	05W
AMC 346908	Darby 117	10553	708			17	12S	05W
AMC 346909	Darby 118	10553	710			17	12S	05W
AMC 346910	Darby 119	10553	712			20	12S	05W
AMC 346911	Darby 120	10553	714			20	12S	05W
AMC 346912	Darby 121	10553	716			18	12S	05W
AMC 346913	Darby 122	10553	718			18	12S	05W
AMC 346914	Darby 123	10553	720			18	12S	05W
AMC 346915	Darby 124	10553	722			18	12S	05W

RECEIVED
 B.L.M. AZ STATE OFFICE
 2007 JUN 12 P 12:59
 PHOENIX, ARIZONA

Date: 6/8/2007

Page: 3 of 7

42/52

EXHIBIT A

County: Pima

State: AZ

BLM Serial #	Claim Name	Original Recording		Amended Recording		Sec	Twp	Range
		Recording #	Page #	Recording #	Page #			
AMC 346916	Darby 125	10553	724			18	12S	05W
AMC 346917	Darby 126	10553	726			18	12S	05W
AMC 346918	Darby 127	10553	728			18	12S	05W
AMC 346919	Darby 128	10553	730			18	12S	05W
AMC 346920	Darby 129	10553	732			18	12S	05W
AMC 346921	Darby 130	10553	734			19	12S	05W
AMC 346922	Darby 131	10553	736			19	12S	05W
AMC 346923	Darby 132	10553	738			19	12S	05W
AMC 346924	Darby 133	10553	740			19	12S	05W
AMC 346925	Darby 134	10553	742			19	12S	05W
AMC 346926	Darby 135	10553	744			19	12S	05W
AMC 346927	Darby 136	10553	746			19	12S	05W
AMC 346928	Darby 137	10553	748			19	12S	05W
AMC 346929	Darby 138	10553	750			19	12S	05W
AMC 346930	Darby 139	10553	752			19	12S	05W
AMC 346931	Darby 140	10553	754			19	12S	05W
AMC 346932	Darby 141	10553	756			19	12S	05W
AMC 346935	Darby 144	10553	762			28	12S	06W
AMC 346937	Darby 146	10553	766			33	12S	06W
AMC 346939	Darby 148	10553	770			33	12S	06W
AMC 346941	Darby 150	10553	774			33	12S	06W
AMC 346943	Darby 152	10553	778			33	12S	06W
AMC 346945	Darby 154	10553	782			33	12S	06W
AMC 346947	Darby 156	10553	786			33	12S	06W
AMC 346949	Darby 158	10553	790			33	12S	06W
AMC 346951	Darby 160	10553	794			33	12S	06W
AMC 346953	Darby 162	10553	798			33	12S	06W
AMC 346954	Darby 163	10553	800			28	12S	06W
AMC 346955	Darby 164	10553	802			33	12S	06W
AMC 346956	Darby 165	10553	804			33	12S	06W
AMC 346957	Darby 166	10553	806			33	12S	06W
AMC 346958	Darby 167	10553	808			33	12S	06W
AMC 346959	Darby 168	10553	810			33	12S	06W
AMC 346960	Darby 169	10553	812			33	12S	06W
AMC 346961	Darby 170	10553	814			33	12S	06W
AMC 346962	Darby 171	10553	816			33	12S	06W
AMC 346963	Darby 172	10553	818			33	12S	06W
AMC 346964	Darby 173	10553	820			34	12S	06W
AMC 346965	Darby 174	10553	822			34	12S	06W
AMC 346966	Darby 175	10553	824			34	12S	06W
AMC 346967	Darby 176	10553	826			34	12S	06W
AMC 346968	Darby 177	10553	828			34	12S	06W

PHOENIX, ARIZONA

2007 JUN 12 P 12:59

RECEIVED B.L.M. AZ STATE OFFICE

42/50

EXHIBIT A

County: Pima

State: AZ

BLM Serial #	Claim Name	Original Recording		Amended Recording		Sec	Twp	Range
		Recording #	Page #	Recording #	Page #			
3 { AMC 346969	Darby 178	10553	830			34	12S	06W
AMC 346970	Darby 179	10553	832			34	12S	06W
AMC 346971	Darby 180	10553	834			34	12S	06W
AMC 346981	Darby 190	10553	854			34	12S	06W
AMC 346982	Darby 191	10553	856			34	12S	06W
AMC 346983	Darby 192	10553	858			34	12S	06W
AMC 346984	Darby 193	10553	860			34	12S	06W
AMC 346985	Darby 194	10553	862			34	12S	06W
AMC 346986	Darby 195	10553	864			34	12S	06W
AMC 346987	Darby 196	10553	866			34	12S	06W
AMC 346988	Darby 197	10553	868			34	12S	06W
18 { AMC 346989	Darby 198	10553	870			34	12S	06W
AMC 346990	Darby 199	10553	872			34	12S	06W
AMC 346991	Darby 200	10553	874			34	12S	06W
AMC 346992	Darby 201	10553	876			34	12S	06W
AMC 346993	Darby 202	10553	878			34	12S	06W
AMC 346994	Darby 203	10553	880			34	12S	06W
AMC 346995	Darby 204	10553	882			34	12S	06W
AMC 346996	Darby 205	10553	884			34	12S	06W
AMC 346997	Darby 206	10553	886			34	12S	06W
AMC 346998	Darby 207	10553	888			34	12S	06W
6 { AMC 347017	Darby 226	10553	926			34	12S	06W
AMC 347018	Darby 227	10553	928			34	12S	06W
AMC 347019	Darby 228	10553	930			34	12S	06W
AMC 347020	Darby 229	10553	932			34	12S	06W
AMC 347021	Darby 230	10553	934			34	12S	06W
AMC 347022	Darby 231	10553	936			34	12S	06W
AMC 347032	Darby 241	10553	956			35	12S	06W
AMC 347033	Darby 242	10553	958			35	12S	06W
AMC 347034	Darby 243	10553	960			35	12S	06W
AMC 347035	Darby 244	10553	962			35	12S	06W
AMC 347036	Darby 245	10553	964			35	12S	06W
AMC 347037	Darby 246	10553	966			35	12S	06W
AMC 347038	Darby 247	10553	968			35	12S	06W
15 { AMC 347039	Darby 248	10553	970			35	12S	06W
AMC 347040	Darby 249	10553	972			35	12S	06W
AMC 347041	Darby 250	10553	974			35	12S	06W
AMC 347042	Darby 251	10553	976			35	12S	06W
AMC 347043	Darby 252	10553	978			35	12S	06W
AMC 347044	Darby 253	10553	980			35	12S	06W
AMC 347045	Darby 254	10553	982			35	12S	06W
AMC 347046	Darby 255	10553	984			35	12S	06W

RECEIVED
 B.L.M. AZ STATE OFFICE
 2007 JUN 12 P 12:58
 PHOENIX, ARIZONA

42/50

EXHIBIT A

County: Pima

State: AZ

BLM Serial #	Claim Name	Original Recording		Amended Recording		Sec	Twp	Range
		Recording #	Page #	Recording #	Page #			
AMC 347047	Darby 256	10553	986			35	12S	06W
AMC 347048	Darby 257	10553	988			35	12S	06W
AMC 347049	Darby 258	10553	990			35	12S	06W
AMC 347050	Darby 259	10553	992			35	12S	06W
AMC 347051	Darby 260	10553	994			36	12S	06W
AMC 347052	Darby 261	10553	996			36	12S	06W
AMC 347053	Darby 262	10553	998			36	12S	06W
AMC 347054	Darby 263	10553	1000			36	12S	06W
AMC 347055	Darby 264	10553	1002			36	12S	06W
AMC 347056	Darby 265	10553	1004			36	12S	06W
AMC 347057	Darby 266	10553	1006			36	12S	06W
AMC 347058	Darby 267	10553	1008			36	12S	06W
AMC 347059	Darby 268	10553	1010			36	12S	06W
AMC 347060	Darby 269	10553	1012			36	12S	06W
AMC 347061	Darby 270	10553	1014			36	12S	06W
AMC 347062	Darby 271	10553	1016			36	12S	06W
AMC 347063	Darby 272	10553	1018			36	12S	06W
AMC 347064	Darby 273	10553	1020			36	12S	06W
AMC 347065	Darby 274	10553	1022			36	12S	06W
AMC 347066	Darby 275	10553	1024			36	12S	06W
AMC 347067	Darby 276	10553	1026			36	12S	06W
AMC 347068	Darby 277	10553	1028			36	12S	06W
AMC 347069	Darby 278	10553	1030			31	12S	05W
AMC 347070	Darby 279	10553	1032			36	12S	06W
AMC 347071	Darby 280	10553	1034			31	12S	05W
AMC 347072	Darby 281	10553	1036			36	12S	06W
AMC 347073	Darby 282	10553	1038			31	12S	05W
AMC 347074	Darby 283	10553	1040			36	12S	06W
AMC 347075	Darby 284	10553	1042			31	12S	05W
AMC 347076	Darby 285	10553	1044			36	12S	06W
AMC 347077	Darby 286	10553	1046			31	12S	05W
AMC 347078	Darby 287	10553	1048			36	12S	06W
AMC 347079	Darby 288	10553	1050			31	12S	05W
AMC 347080	Darby 289	10553	1052			36	12S	06W
AMC 347081	Darby 290	10553	1054			31	12S	05W
AMC 347082	Darby 291	10553	1056			36	12S	06W
AMC 347083	Darby 292	10553	1058			31	12S	05W
AMC 347084	Darby 293	10553	1060			36	12S	06W
AMC 347085	Darby 294	10553	1062			31	12S	05W
AMC 347086	Darby 295	10553	1064			34	12S	06W
AMC 349241	Darby 300	10680	2286			12	12S	06W
AMC 349242	Darby 301	10680	2288			12	12S	06W

RECEIVED
 B.L.M. AZ STATE OFFICE
 2007 JUN 12 P 12: 59
 PHOENIX, ARIZONA

Handwritten initials/signature

EXHIBIT A

County: Pima

State: AZ

BLM Serial #	Claim Name	Original Recording		Amended Recording		Sec	Twp	Range
		Recording #	Page #	Recording #	Page #			
AMC 349243	Darby 302	10680	2290			12	12S	06W
AMC 349244	Darby 303	10680	2292			12	12S	06W
AMC 349245	Darby 304	10680	2294			12	12S	06W
AMC 349246	Darby 305	10680	2296			12	12S	06W
AMC 349247	Darby 306	10680	2298			12	12S	06W
AMC 349248	Darby 307	10680	2300			12	12S	06W
AMC 349249	Darby 308	10680	2302			01	12S	06W
AMC 349250	Darby 309	10680	2304			01	12S	06W
AMC 349251	Darby 310	10680	2306			01	12S	06W
AMC 349252	Darby 311	10680	2308			01	12S	06W
AMC 349253	Darby 312	10680	2310			01	12S	06W
AMC 349254	Darby 313	10680	2312			01	12S	06W
AMC 349255	Darby 314	10680	2314			01	12S	06W
AMC 349256	Darby 315	10680	2316			01	12S	06W
AMC 349257	Darby 316	10680	2318			01	12S	06W
AMC 349258	Darby 317	10680	2320			01	12S	06W
AMC 349259	Darby 318	10680	2322			06	12S	05W
AMC 349260	Darby 319	10680	2324			06	12S	05W
AMC 349261	Darby 320	10680	2326			06	12S	05W
AMC 349262	Darby 321	10680	2328			06	12S	05W
AMC 349263	Darby 322	10680	2330			06	12S	05W
AMC 349264	Darby 323	10680	2332			06	12S	05W
AMC 349265	Darby 324	10680	2334			06	12S	05W
AMC 349266	Darby 325	10680	2336			06	12S	05W
AMC 349267	Darby 326	10680	2338			06	12S	05W
AMC 349268	Darby 327	10680	2340			06	12S	05W
AMC 349269	Darby 328	10680	2342			06	12S	05W
AMC 349270	Darby 329	10680	2344			06	12S	05W
AMC 349271	Darby 330	10680	2346			06	12S	05W
AMC 349272	Darby 331	10680	2348			06	12S	05W
AMC 349273	Darby 332	10680	2350			06	12S	05W
AMC 349274	Darby 333	10680	2352			06	12S	05W
AMC 349275	Darby 334	10680	2354			06	12S	05W
AMC 349276	Darby 335	10680	2356			06	12S	05W
AMC 349277	Darby 336	10680	2358			06	12S	05W
AMC 349278	Darby 337	10680	2360			06	12S	05W

26 20

Total # Of Claims: 288

RECEIVED
 B.L.M. AZ STATE OFFICE
 2007 JUN 12 P 12: 59
 PHOENIX, ARIZONA

36/55

United States Department of the Interior
Bureau of Land Management
 BUSINESS & SUPPORT SVCS DIV
 ONE N CENTRAL AVE SUITE 800
 PHOENIX, AZ 85004 -4427
 Phone: (602) 417-9200

Receipt

No: 1506834

Transaction #: 1557220		ENTERED INTO COMPUTER
Date of Transaction: 06/12/2007		
CUSTOMER:	PHELPS DODGE CORP ONE N CENTRAL AVE 17TH FLOOR PHOENIX, AZ 85004	JUN 13 2007 <i>Brown</i> VERIFIED <i>PB</i>

LINE #	QTY	DESCRIPTION	REMARKS	UNIT PRICE	TOTAL
1	1.00	LOCATABLE MINERALS / MINING CLAIMS-NOT NEW-UNADJUD, ONE AUTH NO. ONLY / MINING CLAIM MONEY RECEIVED (455) CASES: AMC41648/\$36000.00	MAINT 2008 (288)	- n/a -	36000.00
TOTAL:					\$36,000.00

PAYMENT INFORMATION			
1	AMOUNT:	\$36,000.00	POSTMARKED: N/A
	TYPE:	CHECK	RECEIVED: 06/12/2007
	CHECK NO:	573508	
	NAME:	PHELPS DODGE CORP ONE N CENTRAL AVE 17TH FLOOR PHOENIX AZ 85004	

REMARKS

This receipt was generated by the automated BLM Collections and Billing System and is a paper representation of a portion of the official electronic record contained therein.

Message:

288 ROWS RETRIEVED

CBS Export Results Report

Include Resolved Records

Record Status

- Error Records (E/M/I)
- Accepted Records (A/W)
- "On Hold" Records (H)
- All Records (for s/n or receipt nr)
- Exported, No Results From CBS
- New (not yet exported)

Search Criteria

Enter export Date (mm/dd/yyyy) ALL
 Serial Number match (optional)
 Receipt Nr (optional) 1506834
 Export Nr (exclusive)
 LR2000 User (defaults to login) ALL

Responsible Area (Errors Only)

- User (U,X)
- Programmer (P,X)
- All (U,P,X)

Query

Reset

User Guide

	Resend?	Export Nr	A/D	Serial Nr	Mult	Code	\$ Amount	Remarks	Receipt Nr	LR2000 User	#Msg	Resolved?	OK	Stat
1	<input type="checkbox"/>	1255146	A	AMC41648		582	125.00	2008	1506834	P5BROWN		<input type="checkbox"/>		
2	<input type="checkbox"/>	1255147	A	AMC41649		582	125.00	2008	1506834	P5BROWN		<input type="checkbox"/>		
3	<input type="checkbox"/>	1255148	A	AMC41650		582	125.00	2008	1506834	P5BROWN		<input type="checkbox"/>		
4	<input type="checkbox"/>	1255149	A	AMC41651		582	125.00	2008	1506834	P5BROWN		<input type="checkbox"/>		
5	<input type="checkbox"/>	1255150	A	AMC41652		582	125.00	2008	1506834	P5BROWN		<input type="checkbox"/>		
6	<input type="checkbox"/>	1255151	A	AMC41653		582	125.00	2008	1506834	P5BROWN		<input type="checkbox"/>		
7	<input type="checkbox"/>	1255152	A	AMC41654		582	125.00	2008	1506834	P5BROWN		<input type="checkbox"/>		
8	<input type="checkbox"/>	1255153	A	AMC41655		582	125.00	2008	1506834	P5BROWN		<input type="checkbox"/>		
9	<input type="checkbox"/>	1255154	A	AMC41656		582	125.00	2008	1506834	P5BROWN		<input type="checkbox"/>		
10	<input type="checkbox"/>	1255155	A	AMC41657		582	125.00	2008	1506834	P5BROWN		<input type="checkbox"/>		
11	<input type="checkbox"/>	1255156	A	AMC41658		582	125.00	2008	1506834	P5BROWN		<input type="checkbox"/>		
12	<input type="checkbox"/>	1255157	A	AMC41659		582	125.00	2008	1506834	P5BROWN		<input type="checkbox"/>		
13	<input type="checkbox"/>	1255158	A	AMC67991		582	125.00	2008	1506834	P5BROWN		<input type="checkbox"/>		
14	<input type="checkbox"/>	1255159	A	AMC67992		582	125.00	2008	1506834	P5BROWN		<input type="checkbox"/>		
15	<input type="checkbox"/>	1255160	A	AMC67993		582	125.00	2008	1506834	P5BROWN		<input type="checkbox"/>		
16	<input type="checkbox"/>	1255161	A	AMC67994		582	125.00	2008	1506834	P5BROWN		<input type="checkbox"/>		
17	<input type="checkbox"/>	1255162	A	AMC180090		582	125.00	2008	1506834	P5BROWN		<input type="checkbox"/>		
18	<input type="checkbox"/>	1255163	A	AMC180096		582	125.00	2008	1506834	P5BROWN		<input type="checkbox"/>		
19	<input type="checkbox"/>	1255164	A	AMC180097		582	125.00	2008	1506834	P5BROWN		<input type="checkbox"/>		
20	<input type="checkbox"/>	1255165	A	AMC180098		582	125.00	2008	1506834	P5BROWN		<input type="checkbox"/>		

AMC 41648

67991
180088
332760
346820
349241

July 25, 2006

After recording, return to:
Phelps Dodge Corporation
Attn: D. Stillwell
1 North Central Avenue
Phoenix, AZ 85004

Bureau of Land Management
Arizona State Office
One North Central Avenue
Phoenix, AZ 85004


2006

**NOTICE OF INTENT TO HOLD MINING CLAIMS AND PAYMENT OF BLM
MAINTENANCE FEE**

Re: Payment of Annual Claim Maintenance Fee

Dear Sir or Madam:

This will serve as notice that Phelps Dodge Corporation, whose address for purposes of this filing is Land and Water Department, One North Central Ave., 17th Floor, Phoenix, Arizona 85004, intends to hold the mining claims and/or mill sites described on Exhibit A attached hereto for the assessment year ending at 12 o'clock, noon, on September 1, 2007 by payment of the annual maintenance fee of \$125 per claim or site. Payment of such amount is made herewith for such assessment year for each of the claims and sites, the name, and BLM serial number with the book and page or index number of recording of the location notice in the official records of Pima County, Arizona, of which, is set forth on Exhibit A attached hereto and by this reference incorporated herein.


Donald A. Stillwell for
Phelps Dodge Corporation.

State of Arizona)
) ss.
County of Maricopa)


PHOENIX, ARIZONA


2006 JUL 25 A 10:56

RECEIVED
B.L.M. AZ STATE OFFICE

The foregoing instrument was acknowledged before me on July 25, 2006, by Donald A. Stillwell, on behalf of Phelps Dodge Corporation

(Seal)




Notary Public
My commission expires: 9-30-08

LEAD FILE NUMBERS:

_____	_____	_____	AMC 41648
_____	_____	_____	67991
_____	_____	_____	180088
_____	_____	_____	332760
_____	_____	_____	346820
_____	_____	_____	349241

TRANSACTION DATE: 07/25/2006

AMOUNT PAID: \$36,000⁰⁰

RECEIPT NUMBER: 1321212

CODE NUMBER: 582

LEAD AMC SERIAL NUMBER	AMC SERIAL NUMBER(S)	NUMBER OF CLAIM(S)	AMOUNT PAID
AMC 41648	041648 - 041659	12	1,500
67991	067991 - 067994	4	500
180088	180090	1	125
"	180096 - 180104	9	1,125
332760	332760 - 332763	4	500
346820	346820 - 346932	113	14,125
"	346935	1	125
"	346937	1	125
"	346939	1	125
"	346941	1	125
"	346943	1	125
"	346945	1	125
"	346947	1	125
"	346949	1	125
"	346951	1	125
"	346953 - 346971	19	2,375
"	346981 - 346998	18	2,250
GRAND TOTAL(S):	SUB TOTAL →	189	\$23,625

DATE ENTERED INTO COMPUTER: JUL 27 2006

INITIALS: PB

VERIFIED PB

continue on Back →

Continuation:

LEAD AMC SERIAL NUMBER	AMC SERIAL NUMBER(S)	NUMBER OF CLAIM(S)	AMOUNT PAID
Continue from pg. 1	SUB TOTAL(S)	189	\$ 23,625
AMC 346820	347017 - 347022	6	750
"	347032 - 347086	55	6875
349241	349241 - 349278	38	4750
GRAND TOTAL(S):	GRAND TOTAL PAID →	288	\$36,000

Message:

288 ROWS RETRIEVED

VERIFIED
 JUL 27 2006
 PS

CBS Export Results Report

Include Resolved Records

Record Status

- Error Records (E/M/I)
- Accepted Records (A/W)
- "On Hold" Records (H)
- All Records (for s/n or receipt nr)
- Exported, No Results From CBS
- New (not yet exported)

Search Criteria Responsible Ar

Enter export Date (mm/dd/yyyy) ALL

Serial Number match (optional)

Receipt Nr (optional) 1321212

Export Nr (exclusive)

LR2000 User (defaults to login) ALL

User (U,X)

Programme

All (U,P,X)

Query

Reset

User

EXHIBIT A

County: Pima

State: AZ

BLM Serial #	Claim Name	Original Recording		Amended Recording		Sec	Twp	Range
		Recording #	Page #	Recording #	Page #			
AMC 041648	Phila	YY	627			28	12S	06W
AMC 041649	Phila No. 1	ZZ	139			28	12S	06W
AMC 041650	Phila No. 2	ZZ	140			28	12S	06W
AMC 041651	Alfred No. 2	WW	514	YY	547	28	12S	06W
AMC 041652	White Apex	WW	516	YY	550	28	12S	06W
AMC 041653	Daisy	WW	512	YY	553	28	12S	06W
AMC 041654	Daisy No. 1	WW	513	YY	554	28	12S	06W
AMC 041655	Copper No. 1	XX	595	YY	551	27	12S	06W
AMC 041656	New Copper No. 2	371	243			28	12S	06W
AMC 041657	Last Wedge	XX	598	521	231	27	12S	06W
AMC 041658	Fracture	LLL	289	518	124	27	12S	06W
AMC 041659	Fracture No. 1	LLL	365			27	12S	06W
AMC 067991	Copper Ridge #6	SS	587			35	12S	06W
AMC 067992	Copper Ridge #7	SS	588			35	12S	06W
AMC 067993	Copper Ridge #9	SS	595			36	12S	06W
AMC 067994	Copper Ridge #11	SS	585			35	12S	06W
AMC 180090	MARGIE 3	6808	600			25	12S	06W
AMC 180096	MARGIE 9	6808	612			25	12S	06W
AMC 180097	MARGIE 10	6808	614			25	12S	06W
AMC 180098	MARGIE 11	6808	616			25	12S	06W
AMC 180099	MARGIE 12	6808	618			25	12S	06W
AMC 180100	MARGIE 13	6808	620			26	12S	06W
AMC 180101	MARGIE 14	6808	622			26	12S	06W
AMC 180102	MARGIE 19	6808	624			26	12S	06W
AMC 180103	MARGIE 20	6808	626			26	12S	06W
AMC 180104	MARGIE 21	6808	628			26	12S	06W
AMC 332760	AJ 1	9998	324			28	12S	06W
AMC 332761	AJ 2	9998	328			27	12S	06W
AMC 332762	AJ 3	9998	330			27	12S	06W
AMC 332763	AJ 4	9998	332			27	12S	06W
AMC 346820	Darby 1	10553	532			07	12S	05W
AMC 346821	Darby 2	10553	534			07	12S	05W
AMC 346822	Darby 3	10553	536			07	12S	05W
AMC 346823	Darby 4	10553	538			07	12S	05W
AMC 346824	Darby 5	10553	540			07	12S	05W
AMC 346825	Darby 6	10553	542			07	12S	05W
AMC 346826	Darby 7	10553	544			07	12S	05W
AMC 346827	Darby 8	10553	546			07	12S	05W
AMC 346828	Darby 9	10553	548			07	12S	05W
AMC 346829	Darby 10	10553	550			07	12S	05W
AMC 346830	Darby 11	10553	552			07	12S	05W
AMC 346831	Darby 12	10553	554			07	12S	05W

RECEIVED
 B.L.M. AZ STATE OFFICE
 2006 JUL 25 A 10:58
 PHOENIX, ARIZONA

Date: 7/25/2006

ENTERED IN COMPUTER

JUL 27 2006 PB

50/42

EXHIBIT A

County: Pima

State: AZ

BLM Serial #	Claim Name	Original Recording		Amended Recording		Sec	Twp	Range
		Recording #	Page #	Recording #	Page #			
AMC 346832	Darby 13	10553	556			07	12S	05W
AMC 346833	Darby 14	10553	558			07	12S	05W
AMC 346834	Darby 15	10553	560			07	12S	05W
AMC 346835	Darby 16	10553	562			07	12S	05W
AMC 346836	Darby 17	10553	564			07	12S	05W
AMC 346837	Darby 18	10553	566			07	12S	05W
AMC 346838	Darby 19	10553	568			07	12S	05W
AMC 346839	Darby 20	10553	570			07	12S	05W
AMC 346840	Darby 21	10553	572			07	12S	05W
AMC 346841	Darby 22	10553	574			07	12S	05W
AMC 346842	Darby 23	10553	576			07	12S	05W
AMC 346843	Darby 24	10553	578			07	12S	05W
AMC 346844	Darby 25	10553	580			07	12S	05W
AMC 346845	Darby 26	10553	582			07	12S	05W
AMC 346846	Darby 27	10553	584			07	12S	05W
AMC 346847	Darby 28	10553	586			07	12S	05W
AMC 346848	Darby 29	10553	588			07	12S	05W
AMC 346849	Darby 30	10553	590			07	12S	05W
AMC 346850	Darby 31	10553	592			07	12S	05W
AMC 346851	Darby 32	10553	594			07	12S	05W
AMC 346852	Darby 33	10553	596			18	12S	05W
AMC 346853	Darby 34	10553	598			18	12S	05W
AMC 346854	Darby 35	10553	600			18	12S	05W
AMC 346855	Darby 36	10553	602			18	12S	05W
AMC 346856	Darby 37	10553	604			18	12S	05W
AMC 346857	Darby 38	10553	606			18	12S	05W
AMC 346858	Darby 39	10553	608			18	12S	05W
AMC 346859	Darby 40	10553	610			18	12S	05W
AMC 346860	Darby 41	10553	612			18	12S	05W
AMC 346861	Darby 42	10553	614			18	12S	05W
AMC 346862	Darby 43	10553	616			18	12S	05W
AMC 346863	Darby 44	10553	618			18	12S	05W
AMC 346864	Darby 45	10553	620			18	12S	05W
AMC 346865	Darby 46	10553	622			18	12S	05W
AMC 346866	Darby 47	10553	624			18	12S	05W
AMC 346867	Darby 48	10553	626			18	12S	05W
AMC 346868	Darby 49	10553	628			18	12S	05W
AMC 346869	Darby 50	10553	630			18	12S	05W
AMC 346870	Darby 51	10553	632			18	12S	05W
AMC 346871	Darby 52	10553	634			18	12S	05W
AMC 346872	Darby 53	10553	636			18	12S	05W
AMC 346873	Darby 54	10553	638			18	12S	05W

W

PHOENIX, ARIZONA

2006 JUL 25 A 10:58

B.L.M. AZ STATE OFFICE

RECEIVED

Date: 7/25/2006

ENTERED IN COMPUTER
JUL 27 2006 13

42/50

EXHIBIT A

County: Pima

State: AZ

BLM Serial #	Claim Name	Original Recording		Amended Recording		Sec	Twp	Range
		Recording #	Page #	Recording #	Page #			
AMC 346874 ✓	Darby 55	10553	640			18	12S	05W
AMC 346875 ✓	Darby 56	10553	642			18	12S	05W
AMC 346876 ✓	Darby 57	10553	644			18	12S	05W
AMC 346877 ✓	Darby 58	10553	646			18	12S	05W
AMC 346878 ✓	Darby 59	10553	648			18	12S	05W
AMC 346879 ✓	Darby 60	10553	650			18	12S	05W
AMC 346880 ✓	Darby 61	10553	652			18	12S	05W
AMC 346881 ✓	Darby 62	10553	654			18	12S	05W
AMC 346882 ✓	Darby 63	10553	656			18	12S	05W
AMC 346883 ✓	Darby 64	10553	658			18	12S	05W
AMC 346884 ✓	Darby 65	10553	660			19	12S	05W
AMC 346885 ✓	Darby 66	10553	662			19	12S	05W
AMC 346886 ✓	Darby 67	10553	664			19	12S	05W
AMC 346887 ✓	Darby 68	10553	666			19	12S	05W
AMC 346888 ✓	Darby 69	10553	668			19	12S	05W
AMC 346889 ✓	Darby 70	10553	670			19	12S	05W
AMC 346890 ✓	Darby 71	10553	672			19	12S	05W
AMC 346891 ✓	Darby 72	10553	674			19	12S	05W
AMC 346892 ✓	Darby 101	10553	676			19	12S	05W
AMC 346893 ✓	Darby 102	10553	678			08	12S	05W
AMC 346894 ✓	Darby 103	10553	680			08	12S	05W
AMC 346895 ✓	Darby 104	10553	682			08	12S	05W
AMC 346896 ✓	Darby 105	10553	684			08	12S	05W
AMC 346897 ✓	Darby 106	10553	686			08	12S	05W
AMC 346898 ✓	Darby 107	10553	688			08	12S	05W
AMC 346899 ✓	Darby 108	10553	690			08	12S	05W
AMC 346900 ✓	Darby 109	10553	692			08	12S	05W
AMC 346901 ✓	Darby 110	10553	694			08	12S	05W
AMC 346902 ✓	Darby 111	10553	696			17	12S	05W
AMC 346903 ✓	Darby 112	10553	698			17	12S	05W
AMC 346904 ✓	Darby 113	10553	700			17	12S	05W
AMC 346905 ✓	Darby 114	10553	702			17	12S	05W
AMC 346906 ✓	Darby 115	10553	704			17	12S	05W
AMC 346907 ✓	Darby 116	10553	706			17	12S	05W
AMC 346908 ✓	Darby 117	10553	708			17	12S	05W
AMC 346909 ✓	Darby 118	10553	710			17	12S	05W
AMC 346910 ✓	Darby 119	10553	712			20	12S	05W
AMC 346911 ✓	Darby 120	10553	714			20	12S	05W
AMC 346912 ✓	Darby 121	10553	716			18	12S	05W
AMC 346913 ✓	Darby 122	10553	718			18	12S	05W
AMC 346914 ✓	Darby 123	10553	720			18	12S	05W
AMC 346915 ✓	Darby 124	10553	722			18	12S	05W

RECEIVED
 B.L.M. AZ STATE OFFICE
 JUL 25 10:56 AM
 PHOENIX, ARIZONA

Date: 7/25/2006

ENTERED IN COMPUTER
 JUL 27 2006 *pb*

42/50

EXHIBIT A

County: Pima

State: AZ

BLM Serial #	Claim Name	Original Recording		Amended Recording		Sec	Twp	Range
		Recording #	Page #	Recording #	Page #			
AMC 346916	Darby 125	10553	724			18	12S	05W
AMC 346917	Darby 126	10553	726			18	12S	05W
AMC 346918	Darby 127	10553	728			18	12S	05W
AMC 346919	Darby 128	10553	730			18	12S	05W
AMC 346920	Darby 129	10553	732			18	12S	05W
AMC 346921	Darby 130	10553	734			19	12S	05W
AMC 346922	Darby 131	10553	736			19	12S	05W
AMC 346923	Darby 132	10553	738			19	12S	05W
AMC 346924	Darby 133	10553	740			19	12S	05W
AMC 346925	Darby 134	10553	742			19	12S	05W
AMC 346926	Darby 135	10553	744			19	12S	05W
AMC 346927	Darby 136	10553	746			19	12S	05W
AMC 346928	Darby 137	10553	748			19	12S	05W
AMC 346929	Darby 138	10553	750			19	12S	05W
AMC 346930	Darby 139	10553	752			19	12S	05W
AMC 346931	Darby 140	10553	754			19	12S	05W
AMC 346932	Darby 141	10553	756			19	12S	05W
AMC 346935	Darby 144	10553	762			28	12S	06W
AMC 346937	Darby 146	10553	766			33	12S	06W
AMC 346939	Darby 148	10553	770			33	12S	06W
AMC 346941	Darby 150	10553	774			33	12S	06W
AMC 346943	Darby 152	10553	778			33	12S	06W
AMC 346945	Darby 154	10553	782			33	12S	06W
AMC 346947	Darby 156	10553	786			33	12S	06W
AMC 346949	Darby 158	10553	790			33	12S	06W
AMC 346951	Darby 160	10553	794			33	12S	06W
AMC 346953	Darby 162	10553	798			33	12S	06W
AMC 346954	Darby 163	10553	800			28	12S	06W
AMC 346955	Darby 164	10553	802			33	12S	06W
AMC 346956	Darby 165	10553	804			33	12S	06W
AMC 346957	Darby 166	10553	806			33	12S	06W
AMC 346958	Darby 167	10553	808			33	12S	06W
AMC 346959	Darby 168	10553	810			33	12S	06W
AMC 346960	Darby 169	10553	812			33	12S	06W
AMC 346961	Darby 170	10553	814			33	12S	06W
AMC 346962	Darby 171	10553	816			33	12S	06W
AMC 346963	Darby 172	10553	818			33	12S	06W
AMC 346964	Darby 173	10553	820			34	12S	06W
AMC 346965	Darby 174	10553	822			34	12S	06W
AMC 346966	Darby 175	10553	824			34	12S	06W
AMC 346967	Darby 176	10553	826			34	12S	06W
AMC 346968	Darby 177	10553	828			34	12S	06W

17

6

PHOENIX, ARIZONA

2006 JUL 25 A 10:58

RECEIVED B.L.M. AZ STATE OFFICE

Date: 7/25/2006

ENTERED IN COMPUTER

JUL 27 2006 PB

Page: 4 of 7

42/50

EXHIBIT A

County: Pima

State: AZ

BLM Serial #	Claim Name	Original Recording		Amended Recording		Sec	Twp	Range
		Recording #	Page #	Recording #	Page #			
3 AMC 346969	Darby 178	10553	830			34	12S	06W
AMC 346970	Darby 179	10553	832			34	12S	06W
AMC 346971	Darby 180	10553	834			34	12S	06W
AMC 346981	Darby 190	10553	854			34	12S	06W
AMC 346982	Darby 191	10553	856			34	12S	06W
AMC 346983	Darby 192	10553	858			34	12S	06W
AMC 346984	Darby 193	10553	860			34	12S	06W
AMC 346985	Darby 194	10553	862			34	12S	06W
AMC 346986	Darby 195	10553	864			34	12S	06W
AMC 346987	Darby 196	10553	866			34	12S	06W
AMC 346988	Darby 197	10553	868			34	12S	06W
18 AMC 346989	Darby 198	10553	870			34	12S	06W
AMC 346990	Darby 199	10553	872			34	12S	06W
AMC 346991	Darby 200	10553	874			34	12S	06W
AMC 346992	Darby 201	10553	876			34	12S	06W
AMC 346993	Darby 202	10553	878			34	12S	06W
AMC 346994	Darby 203	10553	880			34	12S	06W
AMC 346995	Darby 204	10553	882			34	12S	06W
AMC 346996	Darby 205	10553	884			34	12S	06W
AMC 346997	Darby 206	10553	886			34	12S	06W
AMC 346998	Darby 207	10553	888			34	12S	06W
AMC 347017	Darby 226	10553	926			34	12S	06W
AMC 347018	Darby 227	10553	928			34	12S	06W
6 AMC 347019	Darby 228	10553	930			34	12S	06W
AMC 347020	Darby 229	10553	932			34	12S	06W
AMC 347021	Darby 230	10553	934			34	12S	06W
AMC 347022	Darby 231	10553	936			34	12S	06W
AMC 347032	Darby 241	10553	956			35	12S	06W
AMC 347033	Darby 242	10553	958			35	12S	06W
AMC 347034	Darby 243	10553	960			35	12S	06W
AMC 347035	Darby 244	10553	962			35	12S	06W
AMC 347036	Darby 245	10553	964			35	12S	06W
AMC 347037	Darby 246	10553	966			35	12S	06W
5 AMC 347038	Darby 247	10553	968			35	12S	06W
AMC 347039	Darby 248	10553	970			35	12S	06W
AMC 347040	Darby 249	10553	972			35	12S	06W
AMC 347041	Darby 250	10553	974			35	12S	06W
AMC 347042	Darby 251	10553	976			35	12S	06W
AMC 347043	Darby 252	10553	978			35	12S	06W
AMC 347044	Darby 253	10553	980			35	12S	06W
AMC 347045	Darby 254	10553	982			35	12S	06W
AMC 347046	Darby 255	10553	984			35	12S	06W

RECEIVED
 B.L.M. AZ STATE OFFICE
 JUL 25 10:59 AM
 PHOENIX, ARIZONA

Date: 7/25/2006

ENTERED IN COMPUTER
 JUL 27 2006 PB

Page: 5 of 7

42/50

EXHIBIT A

County: Pima

State: AZ

BLM Serial #

Claim Name

Original Recording

Amended Recording

Recording # Page #

Recording # Page #

Sec Twp Range

<u>BLM Serial #</u>	<u>Claim Name</u>	<u>Original Recording</u>	<u>Amended Recording</u>	<u>Sec</u>	<u>Twp</u>	<u>Range</u>
		<u>Recording #</u> <u>Page #</u>	<u>Recording #</u> <u>Page #</u>			
AMC 347047	Darby 256	10553 986		35	12S	06W
AMC 347048	Darby 257	10553 988		35	12S	06W
AMC 347049	Darby 258	10553 990		35	12S	06W
AMC 347050	Darby 259	10553 992		35	12S	06W
AMC 347051	Darby 260	10553 994		36	12S	06W
AMC 347052	Darby 261	10553 996		36	12S	06W
AMC 347053	Darby 262	10553 998		36	12S	06W
AMC 347054	Darby 263	10553 1000		36	12S	06W
AMC 347055	Darby 264	10553 1002		36	12S	06W
AMC 347056	Darby 265	10553 1004		36	12S	06W
AMC 347057	Darby 266	10553 1006		36	12S	06W
AMC 347058	Darby 267	10553 1008		36	12S	06W
AMC 347059	Darby 268	10553 1010		36	12S	06W
AMC 347060	Darby 269	10553 1012		36	12S	06W
AMC 347061	Darby 270	10553 1014		36	12S	06W
AMC 347062	Darby 271	10553 1016		36	12S	06W
AMC 347063	Darby 272	10553 1018		36	12S	06W
AMC 347064	Darby 273	10553 1020		36	12S	06W
AMC 347065	Darby 274	10553 1022		36	12S	06W
AMC 347066	Darby 275	10553 1024		36	12S	06W
AMC 347067	Darby 276	10553 1026		36	12S	06W
AMC 347068	Darby 277	10553 1028		36	12S	06W
AMC 347069	Darby 278	10553 1030		31	12S	05W
AMC 347070	Darby 279	10553 1032		36	12S	06W
AMC 347071	Darby 280	10553 1034		31	12S	05W
AMC 347072	Darby 281	10553 1036		36	12S	06W
AMC 347073	Darby 282	10553 1038		31	12S	05W
AMC 347074	Darby 283	10553 1040		36	12S	06W
AMC 347075	Darby 284	10553 1042		31	12S	05W
AMC 347076	Darby 285	10553 1044		36	12S	06W
AMC 347077	Darby 286	10553 1046		31	12S	05W
AMC 347078	Darby 287	10553 1048		36	12S	06W
AMC 347079	Darby 288	10553 1050		31	12S	05W
AMC 347080	Darby 289	10553 1052		36	12S	06W
AMC 347081	Darby 290	10553 1054		31	12S	05W
AMC 347082	Darby 291	10553 1056		36	12S	06W
AMC 347083	Darby 292	10553 1058		31	12S	05W
AMC 347084	Darby 293	10553 1060		36	12S	06W
AMC 347085	Darby 294	10553 1062		31	12S	05W
AMC 347086	Darby 295	10553 1064		34	12S	06W
AMC 349241	Darby 300	10680 2286		12	12S	06W
AMC 349242	Darby 301	10680 2288		12	12S	06W

40

RECEIVED
 B.L.M. AZ STATE OFFICE
 2006 JUL 25 A 10: 56
 PHOENIX, ARIZONA

Date: 7/25/2006

ENTERED IN COMPUTER
 JUL 27 2006 PB

Page: 6 of 7

42/50

EXHIBIT A

County: Pima
State: AZ

BLM Serial #	Claim Name	Original Recording		Amended Recording					
		Recording #	Page #	Recording #	Page #	Sec	Twp	Range	
AMC 349243	Darby 302	10680	2290			12	12S	06W	
AMC 349244	Darby 303	10680	2292			12	12S	06W	
AMC 349245	Darby 304	10680	2294			12	12S	06W	
AMC 349246	Darby 305	10680	2296			12	12S	06W	
AMC 349247	Darby 306	10680	2298			12	12S	06W	
AMC 349248	Darby 307	10680	2300			12	12S	06W	
AMC 349249	Darby 308	10680	2302			01	12S	06W	
AMC 349250	Darby 309	10680	2304			01	12S	06W	
AMC 349251	Darby 310	10680	2306			01	12S	06W	
AMC 349252	Darby 311	10680	2308			01	12S	06W	
AMC 349253	Darby 312	10680	2310			01	12S	06W	
AMC 349254	Darby 313	10680	2312			01	12S	06W	
AMC 349255	Darby 314	10680	2314			01	12S	06W	
AMC 349256	Darby 315	10680	2316			01	12S	06W	
AMC 349257	Darby 316	10680	2318			01	12S	06W	
AMC 349258	Darby 317	10680	2320			01	12S	06W	
AMC 349259	Darby 318	10680	2322			06	12S	05W	
AMC 349260	Darby 319	10680	2324			06	12S	05W	
AMC 349261	Darby 320	10680	2326			06	12S	05W	
AMC 349262	Darby 321	10680	2328			06	12S	05W	
AMC 349263	Darby 322	10680	2330			06	12S	05W	
AMC 349264	Darby 323	10680	2332			06	12S	05W	
AMC 349265	Darby 324	10680	2334			06	12S	05W	
AMC 349266	Darby 325	10680	2336			06	12S	05W	
AMC 349267	Darby 326	10680	2338			06	12S	05W	
AMC 349268	Darby 327	10680	2340			06	12S	05W	
AMC 349269	Darby 328	10680	2342			06	12S	05W	
AMC 349270	Darby 329	10680	2344			06	12S	05W	
AMC 349271	Darby 330	10680	2346			06	12S	05W	
AMC 349272	Darby 331	10680	2348			06	12S	05W	
AMC 349273	Darby 332	10680	2350			06	12S	05W	
AMC 349274	Darby 333	10680	2352			06	12S	05W	
AMC 349275	Darby 334	10680	2354			06	12S	05W	
AMC 349276	Darby 335	10680	2356			06	12S	05W	
AMC 349277	Darby 336	10680	2358			06	12S	05W	
AMC 349278	Darby 337	10680				06	12S	05W	
Total # Of Claims: 288				PHOENIX, ARIZONA					

36

ENTERED IN COMPUTER
JUL 27 2006 *JB*

2006 JUL 25 10:56

RECEIVED
B.L.M. AZ STATE OFFICE

36/55

United States Department of the Interior
Bureau of Land Management
 BUSINESS & SUPPORT SVCS DIV
 ONE N CENTRAL AVE
 PHOENIX, AZ 85004 -2203
 Phone: (602) 417-9200

Receipt

No: 1321212

Transaction #: 1366009		ENTERED IN COMPUTER JUL 27 2006 PB
Date of Transaction: 07/25/2006		
CUSTOMER:	PHELPS DODGE CORP ONE NORTH CENTRAL PHOENIX,AZ 85004	

LINE #	QTY	DESCRIPTION	REMARKS	UNIT PRICE	TOTAL
1	1.00	LOCATABLE MINERALS / MINING CLAIMS-NOT NEW-UNADJUD,ONE AUTH NO. ONLY / MINING CLAIM MONEY RECEIVED (455) CASES: AMC41648/\$36000.00	MAINT 2007 (288)	- n/a -	36000.00
TOTAL:					\$36,000.00

PAYMENT INFORMATION			
1	AMOUNT:	\$36,000.00	POSTMARKED: N/A
	TYPE:	CHECK	RECEIVED: 07/25/2006
	CHECK NO:	541960	
	NAME:	PHELPS DODGE CORP ONE NORTH CENTRAL PHOENIX AZ 85004	

REMARKS

This receipt was generated by the automated BLM Collections and Billing System and is a paper representation of a portion of the official electronic record contained therein.

August 11, 2005

After recording, return to:
Phelps Dodge Corporation
Attn: D. Stillwell
1 North Central Avenue
Phoenix, AZ 85004

AMC 41648
~~AMC 67991~~
AMC 180088
AMC 332760
AMC 346820
AMC 349241

Bureau of Land Management
Arizona State Office
222 N. Central Avenue
Phoenix, AZ 85004

2005

NOTICE OF INTENT TO HOLD MINING CLAIMS AND PAYMENT OF BLM MAINTENANCE FEE

Re: Payment of Annual Claim Maintenance Fee

Dear Sir or Madam:


This will serve as notice that Phelps Dodge Corporation, whose address for purposes of this filing is Land and Water Department, One North Central Ave., 17th Floor, Phoenix, Arizona 85004, intends to hold the mining claims and/or mill sites described on Exhibit A attached hereto for the assessment year ending at 12 o'clock, noon, on September 1, 2006 by payment of the annual maintenance fee of \$125 per claim or site. Payment of such amount is made herewith for such assessment year for each of the claims and sites, the name, and BLM serial number with the book and page or index number of recording of the location notice in the official records of Pima County, Arizona, of which, is set forth on Exhibit A attached hereto and by this reference incorporated herein.

Donald A. Stillwell
Donald A. Stillwell for
Phelps Dodge Corporation.

State of Arizona)
) ss.
County of Maricopa)

RECEIVED
BLM, AZ STATE OFFICE
2005 AUG 11 P 2:29
PHOENIX, ARIZONA

The foregoing instrument was acknowledged before me on August 11 2005 by Donald A. Stillwell, on behalf of Phelps Dodge Corporation



Allison L. Porter
Notary Public
My commission expires: Nov 7, 2006

RE 9/15/05
TOTAL 288/50

EXHIBIT A

County: Pima

State: AZ

BLM Serial #	Claim Name	Original Recording		Amended Recording		Sec	Twp	Range
		Recording #	Page #	Recording #	Page #			
AMC 041648	Phila	YY	627			28	12S	06W
AMC 041649	Phila No. 1	ZZ	139			28	12S	06W
AMC 041650	Phila No. 2	ZZ	140			28	12S	06W
AMC 041651	Alfred No. 2	WW	514	YY	547	28	12S	06W
AMC 041652	White Apex	WW	516	YY	550	28	12S	06W
AMC 041653	Daisy	WW	512	YY	553	28	12S	06W
AMC 041654	Daisy No. 1	WW	513	YY	554	28	12S	06W
AMC 041655	Copper No. 1	XX	595	YY	551	27	12S	06W
AMC 041656	New Copper No. 2	371	243			28	12S	06W
AMC 041657	Last Wedge	XX	598	521	231	27	12S	06W
AMC 041658	Fracture	LLL	289	518	124	27	12S	06W
AMC 041659	Fracture No. 1	LLL	365			27	12S	06W
AMC 067991	Copper Ridge #6	SS	587			35	12S	06W
AMC 067992	Copper Ridge #7	SS	588			35	12S	06W
AMC 067993	Copper Ridge #9	SS	595			36	12S	06W
AMC 067994	Copper Ridge #11	SS	585			35	12S	06W
AMC 180090	MARGIE 3	6808	600			25	12S	06W
AMC 180096	MARGIE 9	6808	612			25	12S	06W
AMC 180097	MARGIE 10	6808	614			25	12S	06W
AMC 180098	MARGIE 11	6808	616			25	12S	06W
AMC 180099	MARGIE 12	6808	618			25	12S	06W
AMC 180100	MARGIE 13	6808	620			26	12S	06W
AMC 180101	MARGIE 14	6808	622			26	12S	06W
AMC 180102	MARGIE 19	6808	624			26	12S	06W
AMC 180103	MARGIE 20	6808	626			26	12S	06W
AMC 180104	MARGIE 21	6808	628			26	12S	06W
AMC 332760	AJ 1	9998	324			28	12S	06W
AMC 332761	AJ 2	9998	328			27	12S	06W
AMC 332762	AJ 3	9998	330			27	12S	06W
AMC 332763	AJ 4	9998	332			27	12S	06W
AMC 346820	Darby 1	10553	532			07	12S	05W
AMC 346821	Darby 2	10553	534			07	12S	05W
AMC 346822	Darby 3	10553	536			07	12S	05W
AMC 346823	Darby 4	10553	538			07	12S	05W
AMC 346824	Darby 5	10553	540			07	12S	05W
AMC 346825	Darby 6	10553	542			07	12S	05W
AMC 346826	Darby 7	10553	544			07	12S	05W
AMC 346827	Darby 8	10553	546			07	12S	05W
AMC 346828	Darby 9	10553	548			07	12S	05W
AMC 346829	Darby 10	10553	550			07	12S	05W
AMC 346830	Darby 11	10553	552			07	12S	05W
AMC 346831	Darby 12	10553	554			07	12S	05W

Date: 8/11/2005

Page: 1 of 7

RE 9/15/05

H2/10

RECEIVED
 BLM, AZ STATE OFFICE
 2005 AUG 11 P 2:29
 PHOENIX, ARIZONA

EXHIBIT A

County: Pima

State: AZ

BLM Serial #	Claim Name	Original Recording		Amended Recording		Sec	Twp	Range
		Recording #	Page #	Recording #	Page #			
AMC 346832	Darby 13	10553	556			07	12S	05W
AMC 346833	Darby 14	10553	558			07	12S	05W
AMC 346834	Darby 15	10553	560			07	12S	05W
AMC 346835	Darby 16	10553	562			07	12S	05W
AMC 346836	Darby 17	10553	564			07	12S	05W
AMC 346837	Darby 18	10553	566			07	12S	05W
AMC 346838	Darby 19	10553	568			07	12S	05W
AMC 346839	Darby 20	10553	570			07	12S	05W
AMC 346840	Darby 21	10553	572			07	12S	05W
AMC 346841	Darby 22	10553	574			07	12S	05W
AMC 346842	Darby 23	10553	576			07	12S	05W
AMC 346843	Darby 24	10553	578			07	12S	05W
AMC 346844	Darby 25	10553	580			07	12S	05W
AMC 346845	Darby 26	10553	582			07	12S	05W
AMC 346846	Darby 27	10553	584			07	12S	05W
AMC 346847	Darby 28	10553	586			07	12S	05W
AMC 346848	Darby 29	10553	588			07	12S	05W
AMC 346849	Darby 30	10553	590			07	12S	05W
AMC 346850	Darby 31	10553	592			07	12S	05W
AMC 346851	Darby 32	10553	594			07	12S	05W
AMC 346852	Darby 33	10553	596			18	12S	05W
AMC 346853	Darby 34	10553	598			18	12S	05W
AMC 346854	Darby 35	10553	600			18	12S	05W
AMC 346855	Darby 36	10553	602			18	12S	05W
AMC 346856	Darby 37	10553	604			18	12S	05W
AMC 346857	Darby 38	10553	606			18	12S	05W
AMC 346858	Darby 39	10553	608			18	12S	05W
AMC 346859	Darby 40	10553	610			18	12S	05W
AMC 346860	Darby 41	10553	612			18	12S	05W
AMC 346861	Darby 42	10553	614			18	12S	05W
AMC 346862	Darby 43	10553	616			18	12S	05W
AMC 346863	Darby 44	10553	618			18	12S	05W
AMC 346864	Darby 45	10553	620			18	12S	05W
AMC 346865	Darby 46	10553	622			18	12S	05W
AMC 346866	Darby 47	10553	624			18	12S	05W
AMC 346867	Darby 48	10553	626			18	12S	05W
AMC 346868	Darby 49	10553	628			18	12S	05W
AMC 346869	Darby 50	10553	630			18	12S	05W
AMC 346870	Darby 51	10553	632			18	12S	05W
AMC 346871	Darby 52	10553	634			18	12S	05W
AMC 346872	Darby 53	10553	636			18	12S	05W
AMC 346873	Darby 54	10553	638			18	12S	05W

RECEIVED
 B.L.M. AZ STATE OFFICE
 2005 AUG 11 P 2:50
 PHOENIX, ARIZONA

Date: 8/11/2005

Page: 2 of 7

RE 915105
4/2/05

EXHIBIT A

County: Pima

State: AZ

BLM Serial #	Claim Name	Original Recording		Amended Recording		Sec	Twp	Range
		Recording #	Page #	Recording #	Page #			
AMC 346874	Darby 55	10553	640			18	12S	05W
AMC 346875	Darby 56	10553	642			18	12S	05W
AMC 346876	Darby 57	10553	644			18	12S	05W
AMC 346877	Darby 58	10553	646			18	12S	05W
AMC 346878	Darby 59	10553	648			18	12S	05W
AMC 346879	Darby 60	10553	650			18	12S	05W
AMC 346880	Darby 61	10553	652			18	12S	05W
AMC 346881	Darby 62	10553	654			18	12S	05W
AMC 346882	Darby 63	10553	656			18	12S	05W
AMC 346883	Darby 64	10553	658			18	12S	05W
AMC 346884	Darby 65	10553	660			19	12S	05W
AMC 346885	Darby 66	10553	662			19	12S	05W
AMC 346886	Darby 67	10553	664			19	12S	05W
AMC 346887	Darby 68	10553	666			19	12S	05W
AMC 346888	Darby 69	10553	668			19	12S	05W
AMC 346889	Darby 70	10553	670			19	12S	05W
AMC 346890	Darby 71	10553	672			19	12S	05W
AMC 346891	Darby 72	10553	674			19	12S	05W
AMC 346892	Darby 101	10553	676			08	12S	05W
AMC 346893	Darby 102	10553	678			08	12S	05W
AMC 346894	Darby 103	10553	680			08	12S	05W
AMC 346895	Darby 104	10553	682			08	12S	05W
AMC 346896	Darby 105	10553	684			08	12S	05W
AMC 346897	Darby 106	10553	686			08	12S	05W
AMC 346898	Darby 107	10553	688			08	12S	05W
AMC 346899	Darby 108	10553	690			08	12S	05W
AMC 346900	Darby 109	10553	692			08	12S	05W
AMC 346901	Darby 110	10553	694			17	12S	05W
AMC 346902	Darby 111	10553	696			17	12S	05W
AMC 346903	Darby 112	10553	698			17	12S	05W
AMC 346904	Darby 113	10553	700			17	12S	05W
AMC 346905	Darby 114	10553	702			17	12S	05W
AMC 346906	Darby 115	10553	704			17	12S	05W
AMC 346907	Darby 116	10553	706			17	12S	05W
AMC 346908	Darby 117	10553	708			17	12S	05W
AMC 346909	Darby 118	10553	710			17	12S	05W
AMC 346910	Darby 119	10553	712			20	12S	05W
AMC 346911	Darby 120	10553	714			20	12S	05W
AMC 346912	Darby 121	10553	716			18	12S	05W
AMC 346913	Darby 122	10553	718			18	12S	05W
AMC 346914	Darby 123	10553	720			18	12S	05W
AMC 346915	Darby 124	10553	722			18	12S	05W

RECEIVED
 B.L.M. AZ STATE OFFICE
 2005 AUG 11 P 2:30
 PHOENIX, ARIZONA

Date: 8/11/2005

Page: 3 of 7

RC 9115105 msk

EXHIBIT A

County: Pima

State: AZ

BLM Serial #	Claim Name	Original Recording		Amended Recording				
		Recording #	Page #	Recording #	Page #	Sec	Twp	Range
AMC 346916	Darby 125	10553	724			18	12S	05W
AMC 346917	Darby 126	10553	726			18	12S	05W
AMC 346918	Darby 127	10553	728			18	12S	05W
AMC 346919	Darby 128	10553	730			18	12S	05W
AMC 346920	Darby 129	10553	732			18	12S	05W
AMC 346921	Darby 130	10553	734			19	12S	05W
AMC 346922	Darby 131	10553	736			19	12S	05W
AMC 346923	Darby 132	10553	738			19	12S	05W
AMC 346924	Darby 133	10553	740			19	12S	05W
AMC 346925	Darby 134	10553	742			19	12S	05W
AMC 346926	Darby 135	10553	744			19	12S	05W
AMC 346927	Darby 136	10553	746			19	12S	05W
AMC 346928	Darby 137	10553	748			19	12S	05W
AMC 346929	Darby 138	10553	750			19	12S	05W
AMC 346930	Darby 139	10553	752			19	12S	05W
AMC 346931	Darby 140	10553	754			19	12S	05W
AMC 346932	Darby 141	10553	756			19	12S	05W
AMC 346935	Darby 144	10553	762			28	12S	06W
AMC 346937	Darby 146	10553	766			33	12S	06W
AMC 346939	Darby 148	10553	770			33	12S	06W
AMC 346941	Darby 150	10553	774			33	12S	06W
AMC 346943	Darby 152	10553	778			33	12S	06W
AMC 346945	Darby 154	10553	782			33	12S	06W
AMC 346947	Darby 156	10553	786			33	12S	06W
AMC 346949	Darby 158	10553	790			33	12S	06W
AMC 346951	Darby 160	10553	794			33	12S	06W
AMC 346953	Darby 162	10553	798			33	12S	06W
AMC 346954	Darby 163	10553	800			28	12S	06W
AMC 346955	Darby 164	10553	802			33	12S	06W
AMC 346956	Darby 165	10553	804			33	12S	06W
AMC 346957	Darby 166	10553	806			33	12S	06W
AMC 346958	Darby 167	10553	808			33	12S	06W
AMC 346959	Darby 168	10553	810			33	12S	06W
AMC 346960	Darby 169	10553	812			33	12S	06W
AMC 346961	Darby 170	10553	814			33	12S	06W
AMC 346962	Darby 171	10553	816			33	12S	06W
AMC 346963	Darby 172	10553	818				12S	06W
AMC 346964	Darby 173	10553	820			34	12S	06W
AMC 346965	Darby 174	10553	822			34	12S	06W
AMC 346966	Darby 175	10553	824			34	12S	06W
AMC 346967	Darby 176	10553	826			34	12S	06W
AMC 346968	Darby 177	10553	828				12S	06W

RECEIVED
BLM AZ STATE OFFICE
2005 AUG 11 P 2:30
PHOENIX, ARIZONA

Date: 8/11/2005

Page: 4 of 7

RC 915105 4/2/05

EXHIBIT A

County: Pima

State: AZ

BLM Serial #	Claim Name	Original Recording		Amended Recording		Sec	Twp	Range
		Recording #	Page #	Recording #	Page #			
AMC 346969	Darby 178	10553	830			34	12S	06W
AMC 346970	Darby 179	10553	832			34	12S	06W
AMC 346971	Darby 180	10553	834			34	12S	06W
AMC 346981	Darby 190	10553	854			34	12S	06W
AMC 346982	Darby 191	10553	856			34	12S	06W
AMC 346983	Darby 192	10553	858			34	12S	06W
AMC 346984	Darby 193	10553	860			34	12S	06W
AMC 346985	Darby 194	10553	862			34	12S	06W
AMC 346986	Darby 195	10553	864			34	12S	06W
AMC 346987	Darby 196	10553	866			34	12S	06W
AMC 346988	Darby 197	10553	868			34	12S	06W
AMC 346989	Darby 198	10553	870			34	12S	06W
AMC 346990	Darby 199	10553	872			34	12S	06W
AMC 346991	Darby 200	10553	874			34	12S	06W
AMC 346992	Darby 201	10553	876			34	12S	06W
AMC 346993	Darby 202	10553	878			34	12S	06W
AMC 346994	Darby 203	10553	880			34	12S	06W
AMC 346995	Darby 204	10553	882			34	12S	06W
AMC 346996	Darby 205	10553	884			34	12S	06W
AMC 346997	Darby 206	10553	886			34	12S	06W
AMC 346998	Darby 207	10553	888			34	12S	06W
AMC 347017	Darby 226	10553	926			34	12S	06W
AMC 347018	Darby 227	10553	928			34	12S	06W
AMC 347019	Darby 228	10553	930			34	12S	06W
AMC 347020	Darby 229	10553	932			34	12S	06W
AMC 347021	Darby 230	10553	934			34	12S	06W
AMC 347022	Darby 231	10553	936			34	12S	06W
AMC 347032	Darby 241	10553	956			35	12S	06W
AMC 347033	Darby 242	10553	958			35	12S	06W
AMC 347034	Darby 243	10553	960			35	12S	06W
AMC 347035	Darby 244	10553	962			35	12S	06W
AMC 347036	Darby 245	10553	964			35	12S	06W
AMC 347037	Darby 246	10553	966			35	12S	06W
AMC 347038	Darby 247	10553	968			35	12S	06W
AMC 347039	Darby 248	10553	970			35	12S	06W
AMC 347040	Darby 249	10553	972			35	12S	06W
AMC 347041	Darby 250	10553	974			35	12S	06W
AMC 347042	Darby 251	10553	976			35	12S	06W
AMC 347043	Darby 252	10553	978			35	12S	06W
AMC 347044	Darby 253	10553	980			35	12S	06W
AMC 347045	Darby 254	10553	982			35	12S	06W
AMC 347046	Darby 255	10553	984			35	12S	06W

RECEIVED
 B.L.M. AZ STATE OFFICE
 AUG 11 2:30 PM
 PHOENIX, ARIZONA

Date: 8/11/2005

Page: 5 of 7

RE 9115105
 HX/SC

EXHIBIT A

County: Pima

State: AZ

BLM Serial #	Claim Name	Original Recording		Amended Recording		Sec	Twp	Range
		Recording #	Page #	Recording #	Page #			
AMC 347047	Darby 256	10553	986			35	12S	06W
AMC 347048	Darby 257	10553	988			35	12S	06W
AMC 347049	Darby 258	10553	990			35	12S	06W
AMC 347050	Darby 259	10553	992			35	12S	06W
AMC 347051	Darby 260	10553	994			36	12S	06W
AMC 347052	Darby 261	10553	996			36	12S	06W
AMC 347053	Darby 262	10553	998			36	12S	06W
AMC 347054	Darby 263	10553	1000			36	12S	06W
AMC 347055	Darby 264	10553	1002			36	12S	06W
AMC 347056	Darby 265	10553	1004			36	12S	06W
AMC 347057	Darby 266	10553	1006			36	12S	06W
AMC 347058	Darby 267	10553	1008			36	12S	06W
AMC 347059	Darby 268	10553	1010			36	12S	06W
AMC 347060	Darby 269	10553	1012			36	12S	06W
AMC 347061	Darby 270	10553	1014			36	12S	06W
AMC 347062	Darby 271	10553	1016			36	12S	06W
AMC 347063	Darby 272	10553	1018			36	12S	06W
AMC 347064	Darby 273	10553	1020			36	12S	06W
AMC 347065	Darby 274	10553	1022			36	12S	06W
AMC 347066	Darby 275	10553	1024			36	12S	06W
AMC 347067	Darby 276	10553	1026			36	12S	06W
AMC 347068	Darby 277	10553	1028			36	12S	06W
AMC 347069	Darby 278	10553	1030			31	12S	05W
AMC 347070	Darby 279	10553	1032			36	12S	06W
AMC 347071	Darby 280	10553	1034			31	12S	05W
AMC 347072	Darby 281	10553	1036			36	12S	06W
AMC 347073	Darby 282	10553	1038			31	12S	05W
AMC 347074	Darby 283	10553	1040			36	12S	06W
AMC 347075	Darby 284	10553	1042			31	12S	05W
AMC 347076	Darby 285	10553	1044			36	12S	06W
AMC 347077	Darby 286	10553	1046			31	12S	05W
AMC 347078	Darby 287	10553	1048			36	12S	06W
AMC 347079	Darby 288	10553	1050			31	12S	05W
AMC 347080	Darby 289	10553	1052			36	12S	06W
AMC 347081	Darby 290	10553	1054			31	12S	05W
AMC 347082	Darby 291	10553	1056			36	12S	06W
AMC 347083	Darby 292	10553	1058			31	12S	05W
AMC 347084	Darby 293	10553	1060			36	12S	06W
AMC 347085	Darby 294	10553	1062			31	12S	05W
AMC 347086	Darby 295	10553	1064			34	12S	06W
AMC 349241	Darby 300	10680	986			12	12S	06W
AMC 349242	Darby 301	10680	988			12	12S	06W

RECEIVED
 B.L.M. AZ STATE OFFICE
 2288
 2005 AUG 11 P 2:30
 PHOENIX, ARIZONA

Date: 8/11/2005

Page: 6 of 7

RE 9/15/05 42/sc

EXHIBIT A

County: Pima

State: AZ

BLM Serial #	Claim Name	Original Recording		Amended Recording				
		Recording #	Page #	Recording #	Page #	Sec	Twp	Range
AMC 349243	Darby 302	10680	2290			12	12S	06W
AMC 349244	Darby 303	10680	2292			12	12S	06W
AMC 349245	Darby 304	10680	2294			12	12S	06W
AMC 349246	Darby 305	10680	2296			12	12S	06W
AMC 349247	Darby 306	10680	2298			12	12S	06W
AMC 349248	Darby 307	10680	2300			12	12S	06W
AMC 349249	Darby 308	10680	2302			01	12S	06W
AMC 349250	Darby 309	10680	2304			01	12S	06W
AMC 349251	Darby 310	10680	2306			01	12S	06W
AMC 349252	Darby 311	10680	2308			01	12S	06W
AMC 349253	Darby 312	10680	2310			01	12S	06W
AMC 349254	Darby 313	10680	2312			01	12S	06W
AMC 349255	Darby 314	10680	2314			01	12S	06W
AMC 349256	Darby 315	10680	2316			01	12S	06W
AMC 349257	Darby 316	10680	2318			01	12S	06W
AMC 349258	Darby 317	10680	2320			01	12S	06W
AMC 349259	Darby 318	10680	2322			06	12S	05W
AMC 349260	Darby 319	10680	2324			06	12S	05W
AMC 349261	Darby 320	10680	2326			06	12S	05W
AMC 349262	Darby 321	10680	2328			06	12S	05W
AMC 349263	Darby 322	10680	2330			06	12S	05W
AMC 349264	Darby 323	10680	2332			06	12S	05W
AMC 349265	Darby 324	10680	2334			06	12S	05W
AMC 349266	Darby 325	10680	2336			06	12S	05W
AMC 349267	Darby 326	10680	2338			06	12S	05W
AMC 349268	Darby 327	10680	2340			06	12S	05W
AMC 349269	Darby 328	10680	2342			06	12S	05W
AMC 349270	Darby 329	10680	2344			06	12S	05W
AMC 349271	Darby 330	10680	2346			06	12S	05W
AMC 349272	Darby 331	10680	2348			06	12S	05W
AMC 349273	Darby 332	10680	2350			06	12S	05W
AMC 349274	Darby 333	10680	2352			06	12S	05W
AMC 349275	Darby 334	10680	2354			06	12S	05W
AMC 349276	Darby 335	10680	2356			06	12S	05W
AMC 349277	Darby 336	10680	2358			06	12S	05W
AMC 349278	Darby 337	10680	2360			06	12S	05W

Total # Of Claims: 288

2005 AUG 11 P 2:30

RECEIVED
BLM AZ STATE OFFICE

Date: 8/11/2005

Page: 7 of 7

RE 9115105 26/SC

United States Department of the Interior
Bureau of Land Management
 BUSINESS & SUPPORT SVCS DIV
 222 N CENTRAL AVE
 PHOENIX, AZ 85004 -2203
 Phone: (602) 417-9200

Receipt	
No:	1126511

Transaction #: 1165495
Date of Transaction: 08/11/2005
CUSTOMER: PHELPS DODGE CORP ONE N CENTRAL AVE 17TH FLOOR PHOENIX,AZ 85004

LINE #	QTY	DESCRIPTION	REMARKS	UNIT PRICE	TOTAL
1	1.00	LOCATABLE MINERALS / MINING CLAIMS-NOT NEW-UNADJUD,ONE AUTH NO. ONLY / MINING CLAIM MONEY RECEIVED (455) CASES: AMC41648/\$36000.00	MAINT 2006 (288)	- n/a -	36000.00
TOTAL:					\$36,000.00

PAYMENT INFORMATION			
1	AMOUNT:	\$36,000.00	POSTMARKED: N/A
	TYPE:	CHECK	RECEIVED: 08/11/2005
	CHECK NO:	503917	
	NAME:	PHELPS DODGE CORP ONE N CENTRAL AVE 17TH FLOOR PHOENIX AZ 85004	

REMARKS

This receipt was generated by the automated BLM Collections and Billing System and is a paper representation of a portion of the official electronic record contained therein.

Amc 67991

41648

180088

332760

346820

34924

RECEIVED
B.L.M. AZ STATE
OFFICE
PHOENIX, ARIZONA
2004 AUG 16

August 16, 2004

Bureau of Land Management
Arizona State Office
222 N. Central Avenue
Phoenix, AZ 85004

Re: Payment of Annual Maintenance Fee

Gentlemen:

This will serve notice that Phelps Dodge Exploration Corporation, whose address for purposes of this filing is One N. Central Avenue, Phoenix, AZ 85004, intends to hold the mining claims described on Exhibit A attached hereto for the assessment year ending at 12 o'clock noon on September 1, 2005 by payment of the annual maintenance fee of \$125 per claim. Payment of such amount is made herewith for such assessment year for each of the claims the name and BLM Serial number of which, and the book and page or index number of recording of the location notice in the official records of Pima County, Arizona, of which is set forth on Exhibit A attached hereto and by this reference incorporated herein. Said mining claims are owned by Phelps Dodge Corporation, One N. Central Avenue, Phoenix, AZ 85004.

PHELPS DODGE CORPORATION

Donald A. Stillwell

State of ARIZONA
County of Pima

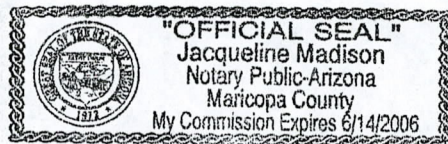
The foregoing instrument was acknowledged before me on 8/16, 2004 by Donald A. Stillwell on behalf of PHELPS DODGE CORPORATION.

(Seal)

Jacqueline Madison
Notary Public

My commission expires:

6/14/06



ENTERED INTO COMPUTER

10/14/04

EXHIBIT A

Name of Claim	Date Located	Notice of Location (G. & S.R.M., Arizona)			Book	Page	BLM Serial Number
		Section	Township	Range			
Copper Ridge #9	9/3/1912	36	12S	6W	SS	595	A MC 67993
Copper Ridge #6	9/2/1912	35	12S	6W	SS	587	A MC 67991
Copper Ridge #7	9/2/1912	35	12S	6W	SS	588	A MC 67992
Copper Ridge #11	9/3/1912	35	12S	6W	SS	585	A MC 67994
Phila	5/26/1916	28	12S	6W	YY	627	A MC 41648
Phila No. 1	8/29/1916	28	12S	6W	ZZ	139	A MC 41649
Phila No. 2	8/29/1916	28	12S	6W	ZZ	140	A MC 41650
Alfred No. 2	7/30/1915	28	12S	6W	WW	514	
Alfred (amendment of Alfred No. 2)	7/8/1916	28	12S	6W	YY	547	A MC 41651
White Apex	7/31/1915	28	12S	6W	WW	516	A MC 41652
amended	7/18/1916	28	12S	6W	YY	550	
Daisy	7/31/1915	28	12S	6W	WW	512	A MC 41653
amended	7/8/1916	28	12S	6W	YY	553	
Daisy No. 1	7/31/1915	28	12S	6W	WW	513	A MC 41654
amended	7/8/1916	28	12S	6W	YY	554	
Copper No. 1	3/15/1916	27	12S	6W	XX	595	A MC 41655
amended	7/8/1916	27	12S	6W	YY	551	
New Copper No. 2	7/26/1951	28	12S	6W	371	243	A MC 41656
Last Wedge	1/3/1916	27	12S	6W	XX	598	A MC 41657
amended	10/4/1952	27	12S	6W	521	231	
Fracture	11/3/1927	27	12S	6W	LLL	289	A MC 41658
amended	5/5/1928	27	12S	6W	LLL	506	
amended	9/26/1952	27	12S	6W	518	124-125	
Fracture No. 1	11/20/1927	27	12S	6W	LLL	365	A MC 41659

Name of Claim	Book	Page	Serial Number
MARGIE 3	6808	600-601	A MC 180090
MARGIE 9	6808	612-613	A MC 180096
MARGIE 10	6808	614-615	A MC 180097
MARGIE 11	6808	616-617	A MC 180098
MARGIE 12	6808	618-619	A MC 180099
MARGIE 13	6808	620-621	A MC 180100
MARGIE 14	6808	622-623	A MC 180101
MARGIE 19	6808	624-625	A MC 180102
MARGIE 20	6808	626-627	A MC 180103
MARGIE 21	6808	628-629	A MC 180104
AJ 1	9998	324	A MC 332760
AJ 2	9998	328	A MC 332761
AJ 3	9998	330	A MC 332762
AJ 4	9998	332	A MC 332763

RECEIVED
 B.L.M. AZ STATE OFFICE
 2004 AUG 16 P 3: 21
 PHOENIX, ARIZONA

30 mnc

EXHIBIT A

CLAIM NAME	NO.	BLM-AMC SERIAL NO.	PIMA DOCKET	COUNTY PAGE	LOCATION TOWNSHIP	NOTICE RANGE	IN SECTION
Millsites							
Darby	1	346820	10553	532	12 South	5 West	7
Darby	2	346821	10553	534	12 South	5 West	7
Darby	3	346822	10553	536	12 South	5 West	7
Darby	4	346823	10553	538	12 South	5 West	7
Darby	5	346824	10553	540	12 South	5 West	7
Darby	6	346825	10553	542	12 South	5 West	7
Darby	7	346826	10553	544	12 South	5 West	7
Darby	8	346827	10553	546	12 South	5 West	7
Darby	9	346828	10553	548	12 South	5 West	7
Darby	10	346829	10553	550	12 South	5 West	7
Darby	11	346830	10553	552	12 South	5 West	7
Darby	12	346831	10553	554	12 South	5 West	7
Darby	13	346832	10553	556	12 South	5 West	7
Darby	14	346833	10553	558	12 South	5 West	7
Darby	15	346834	10553	560	12 South	5 West	7
Darby	16	346835	10553	562	12 South	5 West	7
Darby	17	346836	10553	564	12 South	5 West	7
Darby	18	346837	10553	566	12 South	5 West	7
Darby	19	346838	10553	568	12 South	5 West	7
Darby	20	346839	10553	570	12 South	5 West	7
Darby	21	346840	10553	572	12 South	5 West	7
Darby	22	346841	10553	574	12 South	5 West	7
Darby	23	346842	10553	576	12 South	5 West	7
Darby	24	346843	10553	578	12 South	5 West	7
Darby	25	346844	10553	580	12 South	5 West	7
Darby	26	346845	10553	582	12 South	5 West	7
Darby	27	346846	10553	584	12 South	5 West	7
Darby	28	346847	10553	586	12 South	5 West	7
Darby	29	346848	10553	588	12 South	5 West	7
Darby	30	346849	10553	590	12 South	5 West	7
Darby	31	346850	10553	592	12 South	5 West	7
Darby	32	346851	10553	594	12 South	5 West	7
Darby	33	346852	10553	596	12 South	5 West	18
Darby	34	346853	10553	598	12 South	5 West	18
Darby	35	346854	10553	600	12 South	5 West	18

RECEIVED
 B.L.M. AZ STATE OFFICE
 PHOENIX, ARIZONA
 2004 AUG 16 10 21 AM

EXHIBIT A

CLAIM NAME	NO.	BLM-AMC SERIAL NO.	PIMA DOCKET	COUNTY PAGE	LOCATION TOWNSHIP	NOTICE RANGE	IN SECTION
Darby	36	346855	10553	602	12 South	5 West	18
Darby	37	346856	10553	604	12 South	5 West	18
Darby	38	346857	10553	606	12 South	5 West	18
Darby	39	346858	10553	608	12 South	5 West	18
Darby	40	346859	10553	610	12 South	5 West	18
Darby	41	346860	10553	612	12 South	5 West	18
Darby	42	346861	10553	614	12 South	5 West	18
Darby	43	346862	10553	616	12 South	5 West	18
Darby	44	346863	10553	618	12 South	5 West	18
Darby	45	346864	10553	620	12 South	5 West	18
Darby	46	346865	10553	622	12 South	5 West	18
Darby	47	346866	10553	624	12 South	5 West	18
Darby	48	346867	10553	626	12 South	5 West	18
Darby	49	346868	10553	628	12 South	5 West	18
Darby	50	346869	10553	630	12 South	5 West	18
Darby	51	346870	10553	632	12 South	5 West	18
Darby	52	346871	10553	634	12 South	5 West	18
Darby	53	346872	10553	636	12 South	5 West	18
Darby	54	346873	10553	638	12 South	5 West	18
Darby	55	346874	10553	640	12 South	5 West	18
Darby	56	346875	10553	642	12 South	5 West	18
Darby	57	346876	10553	644	12 South	5 West	18
Darby	58	346877	10553	646	12 South	5 West	18
Darby	59	346878	10553	648	12 South	5 West	18
Darby	60	346879	10553	650	12 South	5 West	18
Darby	61	346880	10553	652	12 South	5 West	18
Darby	62	346881	10553	654	12 South	5 West	18
Darby	63	346882	10553	656	12 South	5 West	18
Darby	64	346883	10553	658	12 South	5 West	18
Darby	65	346884	10553	660	12 South	5 West	18
Darby	66	346885	10553	662	12 South	5 West	19
Darby	67	346886	10553	664	12 South	5 West	19
Darby	68	346887	10553	666	12 South	5 West	19
Darby	69	346888	10553	668	12 South	5 West	19
Darby	70	346889	10553	670	12 South	5 West	19
Darby	71	346890	10553	672	12 South	5 West	19

RECEIVED
 AUG 16 1981
 P. 3:21

EXHIBIT A

CLAIM NAME	BLM-AMC NO.	PIMA DOCKET	COUNTY PAGE	LOCATION TOWNSHIP	NOTICE RANGE	IN SECTION	
Darby	72	346891	10553	674	12 South	5 West	19
Darby	300	349241	10680	2286	12 South	6 West	12
Darby	301	349242	10680	2288	12 South	6 West	12
Darby	302	349243	10680	2290	12 South	6 West	12
Darby	303	349244	10680	2292	12 South	6 West	12
Darby	304	349245	10680	2294	12 South	6 West	12
Darby	305	349246	10680	2296	12 South	6 West	12
Darby	306	349247	10680	2298	12 South	6 West	12
Darby	307	349248	10680	2300	12 South	6 West	12
Darby	308	349249	10680	2302	12 South	6 West	1
Darby	309	349250	10680	2304	12 South	6 West	1
Darby	310	349251	10680	2306	12 South	6 West	1
Darby	311	349252	10680	2308	12 South	6 West	1
Darby	312	349253	10680	2310	12 South	6 West	1
Darby	313	349254	10680	2312	12 South	6 West	1
Darby	314	349255	10680	2314	12 South	6 West	1
Darby	315	349256	10680	2316	12 South	6 West	1
Darby	316	349257	10680	2318	12 South	6 West	1
Darby	317	349258	10680	2320	12 South	6 West	1
Darby	318	349259	10680	2322	12 South	5 West	6
Darby	319	349260	10680	2324	12 South	5 West	6
Darby	320	349261	10680	2326	12 South	5 West	6
Darby	321	349262	10680	2328	12 South	5 West	6
Darby	322	349263	10680	2330	12 South	5 West	6
Darby	323	349264	10680	2332	12 South	5 West	6
Darby	324	349265	10680	2334	12 South	5 West	6
Darby	325	349266	10680	2336	12 South	5 West	6
Darby	326	349267	10680	2338	12 South	5 West	6
Darby	327	349268	10680	2340	12 South	5 West	6
Darby	328	349269	10680	2342	12 South	5 West	6
Darby	329	349270	10680	2344	12 South	5 West	6
Darby	330	349271	10680	2346	12 South	5 West	6
Darby	331	349272	10680	2348	12 South	5 West	6
Darby	332	349273	10680	2350	12 South	5 West	6
Darby	333	349274	10680	2352	12 South	5 West	6
Darby	334	349275	10680	2354	12 South	5 West	6

RECEIVED
 BLM-AZ STATE OFFICE
 2011 AUG 16 P 3 2

EXHIBIT A

CLAIM NAME	BLM-AMC NO.	PIMA DOCKET	COUNTY PAGE	LOCATION TOWNSHIP	NOTICE RANGE	IN SECTION
Darby	335	349276	10680 2356	12 South	5 West	6
Darby	336	349277	10680 2358	12 South	5 West	6
Darby	337	349278	10680 2360	12 South	5 West	6
Lode Claims						
Darby	101	346892	10553 676	12 South	5 West	8
Darby	102	346893	10553 678	12 South	5 West	8
Darby	103	346894	10553 680	12 South	5 West	8
Darby	104	346895	10553 682	12 South	5 West	8
Darby	105	346896	10553 684	12 South	5 West	8
Darby	106	346897	10553 686	12 South	5 West	8
Darby	107	346898	10553 688	12 South	5 West	8
Darby	108	346899	10553 690	12 South	5 West	8
Darby	109	346900	10553 692	12 South	5 West	8
Darby	110	346901	10553 694	12 South	5 West	17
Darby	111	346902	10553 696	12 South	5 West	17
Darby	112	346903	10553 698	12 South	5 West	17
Darby	113	346904	10553 700	12 South	5 West	17
Darby	114	346905	10553 702	12 South	5 West	17
Darby	115	346906	10553 704	12 South	5 West	17
Darby	116	346907	10553 706	12 South	5 West	17
Darby	117	346908	10553 708	12 South	5 West	17
Darby	118	346909	10553 710	12 South	5 West	17
Darby	119	346910	10553 712	12 South	5 West	17
Darby	120	346911	10553 714	12 South	5 West	17
Darby	121	346912	10553 716	12 South	5 West	18
Darby	122	346913	10553 718	12 South	5 West	18
Darby	123	346914	10553 720	12 South	5 West	18
Darby	124	346915	10553 722	12 South	5 West	18
Darby	125	346916	10553 724	12 South	5 West	18
Darby	126	346917	10553 726	12 South	5 West	18
Darby	127	346918	10553 728	12 South	5 West	18
Darby	128	346919	10553 730	12 South	5 West	18
Darby	129	346920	10553 732	12 South	5 West	18
Darby	130	346921	10553 734	12 South	5 West	19

RECEIVED
 JUN 15 1990
 10 30 AM '90

EXHIBIT A

CLAIM NAME	NO.	BLM-AMC SERIAL NO.	PIMA DOCKET	COUNTY PAGE	LOCATION TOWNSHIP	NOTICE RANGE	IN SECTION
Darby	131	346922	10553	736	12 South	5 West	19
Darby	132	346923	10553	738	12 South	5 West	19
Darby	133	346924	10553	740	12 South	5 West	19
Darby	134	346925	10553	742	12 South	5 West	19
Darby	135	346926	10553	744	12 South	5 West	19
Darby	136	346927	10553	746	12 South	5 West	19
Darby	137	346928	10553	748	12 South	5 West	19
Darby	138	346929	10553	750	12 South	5 West	19
Darby	139	346930	10553	752	12 South	5 West	19
Darby	140	346931	10553	754	12 South	5 West	19
Darby	141	346932	10553	756	12 South	5 West	19
Darby	144	346935	10553	762	12 South	6 West	28
Darby	146	346937	10553	766	12 South	6 West	33
Darby	148	346939	10553	770	12 South	6 West	33
Darby	150	346941	10553	774	12 South	6 West	33
Darby	152	346943	10553	778	12 South	6 West	33
Darby	154	346945	10553	782	12 South	6 West	33
Darby	156	346947	10553	786	12 South	6 West	33
Darby	158	346949	10553	790	12 South	6 West	33
Darby	160	346951	10553	794	12 South	6 West	33
Darby	162	346953	10553	798	12 South	6 West	33
Darby	163	346954	10553	800	12 South	6 West	28
Darby	164	346955	10553	802	12 South	6 West	33
Darby	165	346956	10553	804	12 South	6 West	33
Darby	166	346957	10553	806	12 South	6 West	33

RECEIVED
 L.M. SAZ SPT OF RIDE
 2006 AUG 16 P 3:21
 PHOENIX ARIZONA

EXHIBIT A

CLAIM NAME	NO.	BLM-AMC SERIAL NO.	PIMA DOCKET	COUNTY PAGE	LOCATION TOWNSHIP	NOTICE RANGE	IN SECTION
Darby	167	346958	10553	808	12 South	6 West	33
Darby	168	346959	10553	810	12 South	6 West	33
Darby	169	346960	10553	812	12 South	6 West	33
Darby	170	346961	10553	814	12 South	6 West	33
Darby	171	346962	10553	816	12 South	6 West	33
Darby	172	346963	10553	818	12 South	6 West	33
Darby	173	346964	10553	820	12 South	6 West	34
Darby	174	346965	10553	822	12 South	6 West	34
Darby	175	346966	10553	824	12 South	6 West	34
Darby	176	346967	10553	826	12 South	6 West	34
Darby	177	346968	10553	828	12 South	6 West	34
Darby	178	346969	10553	830	12 South	6 West	34
Darby	179	346970	10553	832	12 South	6 West	34
Darby	180	346971	10553	834	12 South	6 West	34

RECEIVED
 B.L.M. AZ STATE OFFICE
 2004 AUG 16 P 3:21
 PHOENIX, ARIZONA

Darby	190	346981	10553	854	12 South	6 West	34
Darby	191	346982	10553	856	12 South	6 West	34
Darby	192	346983	10553	858	12 South	6 West	34
Darby	193	346984	10553	860	12 South	6 West	34
Darby	194	346985	10553	862	12 South	6 West	34
Darby	195	346986	10553	864	12 South	6 West	34
Darby	196	346987	10553	866	12 South	6 West	34
Darby	197	346988	10553	868	12 South	6 West	34
Darby	198	346989	10553	870	12 South	6 West	34
Darby	199	346990	10553	872	12 South	6 West	34
Darby	200	346991	10553	874	12 South	6 West	34
Darby	201	346992	10553	876	12 South	6 West	34
Darby	202	346993	10553	878	12 South	6 West	34

me

EXHIBIT A

CLAIM	BLM-AMC	PIMA	COUNTY	LOCATION	NOTICE	IN	
NAME	NO.	SERIAL NO.	DOCKET	PAGE	TOWNSHIP	RANGE	SECTION
Darby	203	346994	10553	880	12 South	6 West	34
Darby	204	346995	10553	882	12 South	6 West	34
Darby	205	346996	10553	884	12 South	6 West	34
Darby	206	346997	10553	886	12 South	6 West	34
Darby	207	346998	10553	888	12 South	6 West	34

RECEIVED
 B.L.M. AZ STATE OFFICE
 2004 AUG 16 P 3:21
 PHOENIX, ARIZONA

Darby	226	347017	10553	926	12 South	6 West	34
Darby	227	347018	10553	928	12 South	6 West	34
Darby	228	347019	10553	930	12 South	6 West	34
Darby	229	347020	10553	932	12 South	6 West	34
Darby	230	347021	10553	934	12 South	6 West	34
Darby	231	347022	10553	936	12 South	6 West	34

UP
TMC

EXHIBIT A

CLAIM NAME	BLM-AMC NO.	PIMA DOCKET	COUNTY PAGE	LOCATION TOWNSHIP	NOTICE RANGE	IN SECTION
------------	-------------	-------------	-------------	-------------------	--------------	------------

Darby	241	347032	10553	956	12 South	6 West	35
Darby	242	347033	10553	958	12 South	6 West	35
Darby	243	347034	10553	960	12 South	6 West	35
Darby	244	347035	10553	962	12 South	6 West	35
Darby	245	347036	10553	964	12 South	6 West	35
Darby	246	347037	10553	966	12 South	6 West	35
Darby	247	347038	10553	968	12 South	6 West	35
Darby	248	347039	10553	970	12 South	6 West	35
Darby	249	347040	10553	972	12 South	6 West	35
Darby	250	347041	10553	974	12 South	6 West	35
Darby	251	347042	10553	976	12 South	6 West	35
Darby	252	347043	10553	978	12 South	6 West	35
Darby	253	347044	10553	980	12 South	6 West	35
Darby	254	347045	10553	982	12 South	6 West	35
Darby	255	347046	10553	984	12 South	6 West	35
Darby	256	347047	10553	986	12 South	6 West	35
Darby	257	347048	10553	988	12 South	6 West	35
Darby	258	347049	10553	990	12 South	6 West	35
Darby	259	347050	10553	992	12 South	6 West	35
Darby	260	347051	10553	994	12 South	6 West	36
Darby	261	347052	10553	996	12 South	6 West	36
Darby	262	347053	10553	998	12 South	6 West	36
Darby	263	347054	10553	1000	12 South	6 West	36
Darby	264	347055	10553	1002	12 South	6 West	36
Darby	265	347056	10553	1004	12 South	6 West	36
Darby	266	347057	10553	1006	12 South	6 West	36
Darby	267	347058	10553	1008	12 South	6 West	36
Darby	268	347059	10553	1010	12 South	6 West	36
Darby	269	347060	10553	1012	12 South	6 West	36
Darby	270	347061	10553	1014	12 South	6 West	36
Darby	271	347062	10553	1016	12 South	6 West	36
Darby	272	347063	10553	1018	12 South	6 West	36
Darby	273	347064	10553	1020	12 South	6 West	36
Darby	274	347065	10553	1022	12 South	6 West	36

EXHIBIT A

CLAIM NAME	NO.	BLM-AMC SERIAL NO.	PIMA DOCKET	COUNTY PAGE	LOCATION TOWNSHIP	NOTICE RANGE	IN SECTION
Darby	275	347066	10553	1024	12 South	6 West	36
Darby	276	347067	10553	1026	12 South	6 West	36
Darby	277	347068	10553	1028	12 South	6 West	36
Darby	278	347069	10553	1030	12 South	5 West	31
Darby	279	347070	10553	1032	12 South	6 West	36
Darby	280	347071	10553	1034	12 South	5 West	31
Darby	281	347072	10553	1036	12 South	6 West	36
Darby	282	347073	10553	1038	12 South	5 West	31
Darby	283	347074	10553	1040	12 South	6 West	36
Darby	284	347075	10553	1042	12 South	5 West	31
Darby	285	347076	10553	1044	12 South	6 West	36
Darby	286	347077	10553	1046	12 South	5 West	31
Darby	287	347078	10553	1048	12 South	6 West	36
Darby	288	347079	10553	1050	12 South	5 West	31
Darby	289	347080	10553	1052	12 South	6 West	36
Darby	290	347081	10553	1054	12 South	5 West	31
Darby	291	347082	10553	1056	12 South	6 West	36
Darby	292	347083	10553	1058	12 South	5 West	31
Darby	293	347084	10553	1060	12 South	6 West	36
Darby	294	347085	10553	1062	12 South	5 West	31
Darby	295	347086	10553	1064	12 South	6 West	34

*Darby
275-295*

RECEIVED
B.L.M. AZ STATE OFFICE
2004 AUG 16 P 3:21
PHOENIX, ARIZONA

31 MC

United States Department of the Interior
Bureau of Land Management
 BUSINESS & SUPPORT SVCS DIV
 222 N CENTRAL AVE
 PHOENIX, AZ 85004 -2203
 Phone: (602) 417-9200

Receipt	
No:	929414

Transaction #: 963646
Date of Transaction: 08/16/2004

CUSTOMER:	PHELPS DODGE CORP ONE N CENTRAL AVE 17TH FLOOR PHOENIX,AZ 85004
------------------	--

LINE #	QTY	DESCRIPTION	REMARKS	UNIT PRICE	TOTAL
1	1.00	LOCATABLE MINERALS / MINING CLAIMS-NOT NEW-UNADJUD,ONE AUTH NO. ONLY / MINING CLAIM MONEY RECEIVED (455) CASES: AMC67993/\$36000.00	MAINT 2005/288 ✓	- n/a -	36000.00
TOTAL:					\$36,000.00 ✓

PAYMENT INFORMATION			
1	AMOUNT:	\$36,000.00	POSTMARKED: N/A
	TYPE:	CHECK	RECEIVED: 08/16/2004
	CHECK NO:	226787	
	NAME:	PHELPS DODGE CORP ONE N CENTRAL AVE 17TH FLOOR PHOENIX AZ 85004	

REMARKS

This receipt was generated by the automated BLM Collections and Billing System and is a paper representation of a portion of the official electronic record contained therein.

Receipt No. 739688

LEAD FILE #'S ~~AMC~~ AMC 41648,

Trans No. 769214

AMC 67991, AMC 180088,

AMC 332760, AMC 346820,

AMC 349241

AMC Number	Code	Amount	
41648-41659	482	1200 ⁰⁰	
67991-67994	"	400 ⁰⁰	
180090	"	100 ⁰⁰	
180096-180104	"	900 ⁰⁰	
332760-332763	"	400 ⁰⁰	
346820-346932	"	11300 ⁰⁰	
346935	}	100 ⁰⁰	
346937		100 ⁰⁰	
346939		100 ⁰⁰	
346941		100 ⁰⁰	
346943		100 ⁰⁰	
346945		100 ⁰⁰	
346947		100 ⁰⁰	
346949		100 ⁰⁰	
346951		100 ⁰⁰	
346953-346971		482	1900 ⁰⁰
TOTAL:			\$17100⁰⁰

AMC Number	Code	Amount
346981-346998	482	1800 ⁰⁰
347017-347022	"	600 ⁰⁰
347032-347086	"	5500 ⁰⁰
349241-349278	"	3800 ⁰⁰
TOTAL:		\$11700⁰⁰

Date of Doc 8/27/03

Date Entered: 9/29/03

Date of Rec't 8/27/03

Date Verified: 10/6/03 BK

Amount Rec'd \$28800⁰⁰

Sent to Accts: _____

Amount Earned \$28800⁰⁰

Date Earned: _____

- 480 POL
- 481 NOI
- 482 MAINT
- 396 TRANS
- 635 AMEND

NOTES:

August 27, 2003

Bureau of Land Management
Department of the Interior
222 N. Central Avenue
Phoenix, AZ 85004

NOTICE OF INTENT TO HOLD MINING CLAIMS

Re: Payment of Annual Claim Maintenance Fee

Dear Sir or Madam:

This will serve as notice that Phelps Dodge Mining Company, a division of Phelps Dodge Corporation, whose address for purposes of this filing is Environment, Land and Water Department, 1 North Central Ave., Phoenix, Arizona 85004, intends to hold the mining claims and/or mill sites described on Exhibit A attached hereto for the assessment year ending at 12 o'clock, noon, on September 1, 2004 by payment of the annual maintenance fee of \$100 per claim or site. Payment of such amount is made herewith for such assessment year for each of the claims and sites, the name, and BLM serial number with the book and page or index number of recording of the location notice in the official records of Pima County, Arizona, of which, is set forth on Exhibit A attached hereto and by this reference incorporated herein.

RECEIVED
B.L.M. AZ STATE OFFICE
2003 AUG 27 A 11:00
PHOENIX, ARIZONA

Donald A. Stillwell
Donald A. Stillwell for
Phelps Dodge Mining Company

State of Arizona)
) ss.
County of Maricopa)

The foregoing instrument was acknowledged before me on August 27, 2003, by Donald A. Stillwell, on behalf of Phelps Dodge Mining Company.



Leslie Nielsen
Notary Public

CHR-900-0001-0000

10/6/03
ENTERED IN COMPUTER VERIFIED
RE ~~2/2~~ 9/29/03

left blank
TMC




EXHIBIT A

Name of Claim	Date Located	Notice of Location (G. & S.R.M., Arizona)			Book	Page	BLM Serial Number
		Section	Township	Range			
Copper Ridge #9	9/3/1912	36	12S	6W	SS	595	A MC 67993
Copper Ridge #6	9/2/1912	35	12S	6W	SS	587	A MC 67991
Copper Ridge #7	9/2/1912	35	12S	6W	SS	588	A MC 67992
Copper Ridge #11	9/3/1912	35	12S	6W	SS	585	A MC 67994
Phila	5/26/1916	28	12S	6W	YY	627	A MC 41648
Phila No. 1	8/29/1916	28	12S	6W	ZZ	139	A MC 41649
Phila No. 2	8/29/1916	28	12S	6W	ZZ	140	A MC 41650
Alfred No. 2	7/30/1915	28	12S	6W	WW	514	
Alfred (amendment of Alfred No. 2)	7/8/1916	28	12S	6W	YY	547	A MC 41651
White Apex	7/31/1915	28	12S	6W	WW	516	A MC 41652
amended	7/18/1916	28	12S	6W	YY	550	
Daisy	7/31/1915	28	12S	6W	WW	512	A MC 41653
amended	7/8/1916	28	12S	6W	YY	553	
Daisy No. 1	7/31/1915	28	12S	6W	WW	513	A MC 41654
amended	7/8/1916	28	12S	6W	YY	554	
Copper No. 1	3/15/1916	27	12S	6W	XX	595	A MC 41655
amended	7/8/1916	27	12S	6W	YY	551	
New Copper No. 2	7/26/1951	28	12S	6W	371	243	A MC 41656
Last Wedge	1/3/1916	27	12S	6W	XX	598	A MC 41657
amended	10/4/1952	27	12S	6W	521	231	
Fracture	11/3/1927	27	12S	6W	LLL	289	A MC 41658
amended	5/5/1928	27	12S	6W	LLL	506	
amended	9/26/1952	27	12S	6W	518	124-125	
Fracture No. 1	11/20/1927	27	12S	6W	LLL	365	A MC 41659

Name of Claim	Book	Page	Serial Number
MARGIE 3	6808	600-601	A MC 180090
MARGIE 9	6808	612-613	A MC 180096
MARGIE 10	6808	614-615	A MC 180097
MARGIE 11	6808	616-617	A MC 180098
MARGIE 12	6808	618-619	A MC 180099
MARGIE 13	6808	620-621	A MC 180100
MARGIE 14	6808	622-623	A MC 180101
MARGIE 19	6808	624-625	A MC 180102
MARGIE 20	6808	626-627	A MC 180103
MARGIE 21	6808	628-629	A MC 180104
AJ 1	9998	324	A MC 332760
AJ 2	9998	328	A MC 332761
AJ 3	9998	330	A MC 332762
AJ 4	9998	332	A MC 332763

RECEIVED
 B.L.M. AZ STATE OFFICE
 2003 AUG 27 A 11: 09
 PHOENIX, ARIZONA

ENTERED IN COMPUTER

RE 9/29/03

left blank
mc

EXHIBIT A

CLAIM NAME	NO.	BLM-AMC SERIAL NO.	PIMA DOCKET	COUNTY PAGE	LOCATION TOWNSHIP	NOTICE RANGE	IN SECTION
Millsites							
Darby	1	346820	10553	532	12 South	5 West	7
Darby	2	346821	10553	534	12 South	5 West	7
Darby	3	346822	10553	536	12 South	5 West	7
Darby	4	346823	10553	538	12 South	5 West	7
Darby	5	346824	10553	540	12 South	5 West	7
Darby	6	346825	10553	542	12 South	5 West	7
Darby	7	346826	10553	544	12 South	5 West	7
Darby	8	346827	10553	546	12 South	5 West	7
Darby	9	346828	10553	548	12 South	5 West	7
Darby	10	346829	10553	550	12 South	5 West	7
Darby	11	346830	10553	552	12 South	5 West	7
Darby	12	346831	10553	554	12 South	5 West	7
Darby	13	346832	10553	556	12 South	5 West	7
Darby	14	346833	10553	558	12 South	5 West	7
Darby	15	346834	10553	560	12 South	5 West	7
Darby	16	346835	10553	562	12 South	5 West	7
Darby	17	346836	10553	564	12 South	5 West	7
Darby	18	346837	10553	566	12 South	5 West	7
Darby	19	346838	10553	568	12 South	5 West	7
Darby	20	346839	10553	570	12 South	5 West	7
Darby	21	346840	10553	572	12 South	5 West	7
Darby	22	346841	10553	574	12 South	5 West	7
Darby	23	346842	10553	576	12 South	5 West	7
Darby	24	346843	10553	578	12 South	5 West	7
Darby	25	346844	10553	580	12 South	5 West	7
Darby	26	346845	10553	582	12 South	5 West	7
Darby	27	346846	10553	584	12 South	5 West	7
Darby	28	346847	10553	586	12 South	5 West	7
Darby	29	346848	10553	588	12 South	5 West	7
Darby	30	346849	10553	590	12 South	5 West	7
Darby	31	346850	10553	592	12 South	5 West	7
Darby	32	346851	10553	594	12 South	5 West	7
Darby	33	346852	10553	596	12 South	5 West	18
Darby	34	346853	10553	598	12 South	5 West	18
Darby	35	346854	10553	600	12 South	5 West	18

RECEIVED
 BLM, AZ STATE OFFICE
 2003 AUG 27 A 11:09

ENTERED IN COMPUTER

RE 9/29/03

left hand
mc

EXHIBIT A

CLAIM NAME	NO.	BLM-AMC SERIAL NO.	PIMA DOCKET	COUNTY PAGE	LOCATION TOWNSHIP	NOTICE RANGE	IN SECTION
Darby	36	346855	10553	602	12 South	5 West	18
Darby	37	346856	10553	604	12 South	5 West	18
Darby	38	346857	10553	606	12 South	5 West	18
Darby	39	346858	10553	608	12 South	5 West	18
Darby	40	346859	10553	610	12 South	5 West	18
Darby	41	346860	10553	612	12 South	5 West	18
Darby	42	346861	10553	614	12 South	5 West	18
Darby	43	346862	10553	616	12 South	5 West	18
Darby	44	346863	10553	618	12 South	5 West	18
Darby	45	346864	10553	620	12 South	5 West	18
Darby	46	346865	10553	622	12 South	5 West	18
Darby	47	346866	10553	624	12 South	5 West	18
Darby	48	346867	10553	626	12 South	5 West	18
Darby	49	346868	10553	628	12 South	5 West	18
Darby	50	346869	10553	630	12 South	5 West	18
Darby	51	346870	10553	632	12 South	5 West	18
Darby	52	346871	10553	634	12 South	5 West	18
Darby	53	346872	10553	636	12 South	5 West	18
Darby	54	346873	10553	638	12 South	5 West	18
Darby	55	346874	10553	640	12 South	5 West	18
Darby	56	346875	10553	642	12 South	5 West	18
Darby	57	346876	10553	644	12 South	5 West	18
Darby	58	346877	10553	646	12 South	5 West	18
Darby	59	346878	10553	648	12 South	5 West	18
Darby	60	346879	10553	650	12 South	5 West	18
Darby	61	346880	10553	652	12 South	5 West	18
Darby	62	346881	10553	654	12 South	5 West	18
Darby	63	346882	10553	656	12 South	5 West	18
Darby	64	346883	10553	658	12 South	5 West	18
Darby	65	346884	10553	660	12 South	5 West	19
Darby	66	346885	10553	662	12 South	5 West	19
Darby	67	346886	10553	664	12 South	5 West	19
Darby	68	346887	10553	666	12 South	5 West	19
Darby	69	346888	10553	668	12 South	5 West	19
Darby	70	346889	10553	670	12 South	5 West	19
Darby	71	346890	10553	672	12 South	5 West	19

RECEIVED
 B.L.N. AZ STATE OFFICE
 2003 AUG 27 11:09

ENTERED IN COMPUTER

RE 9/29/03

left blank
tmc

EXHIBIT A

CLAIM NAME	NO.	BLM-AMC SERIAL NO.	PIMA DOCKET	COUNTY PAGE	LOCATION TOWNSHIP	NOTICE RANGE	IN SECTION
Darby	72	346891	10553	674	12 South	5 West	19
Darby	300	349241	10680	2286	12 South	6 West	12
Darby	301	349242	10680	2288	12 South	6 West	12
Darby	302	349243	10680	2290	12 South	6 West	12
Darby	303	349244	10680	2292	12 South	6 West	12
Darby	304	349245	10680	2294	12 South	6 West	12
Darby	305	349246	10680	2296	12 South	6 West	12
Darby	306	349247	10680	2298	12 South	6 West	12
Darby	307	349248	10680	2300	12 South	6 West	12
Darby	308	349249	10680	2302	12 South	6 West	1
Darby	309	349250	10680	2304	12 South	6 West	1
Darby	310	349251	10680	2306	12 South	6 West	1
Darby	311	349252	10680	2308	12 South	6 West	1
Darby	312	349253	10680	2310	12 South	6 West	1
Darby	313	349254	10680	2312	12 South	6 West	1
Darby	314	349255	10680	2314	12 South	6 West	1
Darby	315	349256	10680	2316	12 South	6 West	1
Darby	316	349257	10680	2318	12 South	6 West	1
Darby	317	349258	10680	2320	12 South	6 West	1
Darby	318	349259	10680	2322	12 South	5 West	6
Darby	319	349260	10680	2324	12 South	5 West	6
Darby	320	349261	10680	2326	12 South	5 West	6
Darby	321	349262	10680	2328	12 South	5 West	6
Darby	322	349263	10680	2330	12 South	5 West	6
Darby	323	349264	10680	2332	12 South	5 West	6
Darby	324	349265	10680	2334	12 South	5 West	6
Darby	325	349266	10680	2336	12 South	5 West	6
Darby	326	349267	10680	2338	12 South	5 West	6
Darby	327	349268	10680	2340	12 South	5 West	6
Darby	328	349269	10680	2342	12 South	5 West	6
Darby	329	349270	10680	2344	12 South	5 West	6
Darby	330	349271	10680	2346	12 South	5 West	6
Darby	331	349272	10680	2348	12 South	5 West	6
Darby	332	349273	10680	2350	12 South	5 West	6
Darby	333	349274	10680	2352	12 South	5 West	6
Darby	334	349275	10680	2354	12 South	5 West	6

B.L.M. RECEIVED
 AZ STATE OFFICE
 2001 AUG 27 11:09 AM

ENTERED IN COMPUTER

RE 9/29/03

left hand
mc

EXHIBIT A

CLAIM NAME	NO.	BLM-AMC SERIAL NO.	PIMA DOCKET	COUNTY PAGE	LOCATION TOWNSHIP	NOTICE RANGE	IN SECTION
Darby	335	349276	10680	2356	12 South	5 West	6
Darby	336	349277	10680	2358	12 South	5 West	6
Darby	337	349278	10680	2360	12 South	5 West	6
Lode Claims							
Darby	101	346892	10553	676	12 South	5 West	8
Darby	102	346893	10553	678	12 South	5 West	8
Darby	103	346894	10553	680	12 South	5 West	8
Darby	104	346895	10553	682	12 South	5 West	8
Darby	105	346896	10553	684	12 South	5 West	8
Darby	106	346897	10553	686	12 South	5 West	8
Darby	107	346898	10553	688	12 South	5 West	8
Darby	108	346899	10553	690	12 South	5 West	8
Darby	109	346900	10553	692	12 South	5 West	8
Darby	110	346901	10553	694	12 South	5 West	17
Darby	111	346902	10553	696	12 South	5 West	17
Darby	112	346903	10553	698	12 South	5 West	17
Darby	113	346904	10553	700	12 South	5 West	17
Darby	114	346905	10553	702	12 South	5 West	17
Darby	115	346906	10553	704	12 South	5 West	17
Darby	116	346907	10553	706	12 South	5 West	17
Darby	117	346908	10553	708	12 South	5 West	17
Darby	118	346909	10553	710	12 South	5 West	17
Darby	119	346910	10553	712	12 South	5 West	20
Darby	120	346911	10553	714	12 South	5 West	20
Darby	121	346912	10553	716	12 South	5 West	18
Darby	122	346913	10553	718	12 South	5 West	18
Darby	123	346914	10553	720	12 South	5 West	18
Darby	124	346915	10553	722	12 South	5 West	18
Darby	125	346916	10553	724	12 South	5 West	18
Darby	126	346917	10553	726	12 South	5 West	18
Darby	127	346918	10553	728	12 South	5 West	18
Darby	128	346919	10553	730	12 South	5 West	18
Darby	129	346920	10553	732	12 South	5 West	18
Darby	130	346921	10553	734	12 South	5 West	19

BLM: AZ STATE OFFICE
 RECEIVED
 2003 AUG 27 11:09 AM

ENTERED IN COMPUTER

RE 9/29/03

left hand
mc

EXHIBIT A

CLAIM NAME	NO.	BLM-AMC SERIAL NO.	PIMA DOCKET	COUNTY PAGE	LOCATION TOWNSHIP	NOTICE RANGE	IN SECTION
Darby	131	346922	10553	736	12 South	5 West	19
Darby	132	346923	10553	738	12 South	5 West	19
Darby	133	346924	10553	740	12 South	5 West	19
Darby	134	346925	10553	742	12 South	5 West	19
Darby	135	346926	10553	744	12 South	5 West	19
Darby	136	346927	10553	746	12 South	5 West	19
Darby	137	346928	10553	748	12 South	5 West	19
Darby	138	346929	10553	750	12 South	5 West	19
Darby	139	346930	10553	752	12 South	5 West	19
Darby	140	346931	10553	754	12 South	5 West	19
Darby	141	346932	10553	756	12 South	5 West	19

Darby	144	346935	10553	762	12 South	6 West	28
Darby	146	346937	10553	766	12 South	6 West	33
Darby	148	346939	10553	770	12 South	6 West	33
Darby	150	346941	10553	774	12 South	6 West	33
Darby	152	346943	10553	778	12 South	6 West	33
Darby	154	346945	10553	782	12 South	6 West	33
Darby	156	346947	10553	786	12 South	6 West	33
Darby	158	346949	10553	790	12 South	6 West	33
Darby	160	346951	10553	794	12 South	6 West	33
Darby	162	346953	10553	798	12 South	6 West	33
Darby	163	346954	10553	800	12 South	6 West	28
Darby	164	346955	10553	802	12 South	6 West	33
Darby	165	346956	10553	804	12 South	6 West	33
Darby	166	346957	10553	806	12 South	6 West	33

RECEIVED
 B.L.M. AZ STATE OFFICE
 DENVER ARIZONA
 2003 AUG 27 11:09 AM

ENTERED IN COMPUTER

9/29/03

left hand
mc

EXHIBIT A

CLAIM NAME	NO.	BLM-AMC SERIAL NO.	PIMA DOCKET	COUNTY PAGE	LOCATION TOWNSHIP	NOTICE RANGE	IN SECTION
Darby	167	346958	10553	808	12 South	6 West	33
Darby	168	346959	10553	810	12 South	6 West	33
Darby	169	346960	10553	812	12 South	6 West	33
Darby	170	346961	10553	814	12 South	6 West	33
Darby	171	346962	10553	816	12 South	6 West	33
Darby	172	346963	10553	818	12 South	6 West	33
Darby	173	346964	10553	820	12 South	6 West	34
Darby	174	346965	10553	822	12 South	6 West	34
Darby	175	346966	10553	824	12 South	6 West	34
Darby	176	346967	10553	826	12 South	6 West	34
Darby	177	346968	10553	828	12 South	6 West	34
Darby	178	346969	10553	830	12 South	6 West	34
Darby	179	346970	10553	832	12 South	6 West	34
Darby	180	346971	10553	834	12 South	6 West	34

RECEIVED
 B.L.M. AZ STATE OFFICE
 2003 AUG 27 A 11: 09
 PHOENIX, ARIZONA

Darby	190	346981	10553	854	12 South	6 West	34
Darby	191	346982	10553	856	12 South	6 West	34
Darby	192	346983	10553	858	12 South	6 West	34
Darby	193	346984	10553	860	12 South	6 West	34
Darby	194	346985	10553	862	12 South	6 West	34
Darby	195	346986	10553	864	12 South	6 West	34
Darby	196	346987	10553	866	12 South	6 West	34
Darby	197	346988	10553	868	12 South	6 West	34
Darby	198	346989	10553	870	12 South	6 West	34
Darby	199	346990	10553	872	12 South	6 West	34
Darby	200	346991	10553	874	12 South	6 West	34
Darby	201	346992	10553	876	12 South	6 West	34
Darby	202	346993	10553	878	12 South	6 West	34

ENTERED IN COMPUTER
 9/29/03

left hand
tmc

EXHIBIT A

CLAIM NAME	BLM-AMC NO.	PIMA SERIAL NO.	COUNTY DOCKET	LOCATION PAGE	NOTICE TOWNSHIP	IN RANGE	SECTION
Darby	203	346994	10553	880	12 South	6 West	34
Darby	204	346995	10553	882	12 South	6 West	34
Darby	205	346996	10553	884	12 South	6 West	34
Darby	206	346997	10553	886	12 South	6 West	34
Darby	207	346998	10553	888	12 South	6 West	34

RECEIVED
B.L.M. AZ STATE OFFICE
2003 AUG 27 A 11: 09
PHOENIX, ARIZONA

Darby	226	347017	10553	926	12 South	6 West	34
Darby	227	347018	10553	928	12 South	6 West	34
Darby	228	347019	10553	930	12 South	6 West	34
Darby	229	347020	10553	932	12 South	6 West	34
Darby	230	347021	10553	934	12 South	6 West	34
Darby	231	347022	10553	936	12 South	6 West	34

ENTERED IN COMPUTER

RF 9/29/03

left
hand
pnc

EXHIBIT A

CLAIM NAME	NO.	BLM-AMC SERIAL NO.	PIMA DOCKET	COUNTY PAGE	LOCATION TOWNSHIP	NOTICE RANGE	IN SECTION
------------	-----	--------------------	-------------	-------------	-------------------	--------------	------------

Darby	241	347032	10553	956	12 South	6 West	35
Darby	242	347033	10553	958	12 South	6 West	35
Darby	243	347034	10553	960	12 South	6 West	35
Darby	244	347035	10553	962	12 South	6 West	35
Darby	245	347036	10553	964	12 South	6 West	35
Darby	246	347037	10553	966	12 South	6 West	35
Darby	247	347038	10553	968	12 South	6 West	35
Darby	248	347039	10553	970	12 South	6 West	35
Darby	249	347040	10553	972	12 South	6 West	35
Darby	250	347041	10553	974	12 South	6 West	35
Darby	251	347042	10553	976	12 South	6 West	35
Darby	252	347043	10553	978	12 South	6 West	35
Darby	253	347044	10553	980	12 South	6 West	35
Darby	254	347045	10553	982	12 South	6 West	35
Darby	255	347046	10553	984	12 South	6 West	35
Darby	256	347047	10553	986	12 South	6 West	35
Darby	257	347048	10553	988	12 South	6 West	35
Darby	258	347049	10553	990	12 South	6 West	35
Darby	259	347050	10553	992	12 South	6 West	35
Darby	260	347051	10553	994	12 South	6 West	36
Darby	261	347052	10553	996	12 South	6 West	36
Darby	262	347053	10553	998	12 South	6 West	36
Darby	263	347054	10553	1000	12 South	6 West	36
Darby	264	347055	10553	1002	12 South	6 West	36
Darby	265	347056	10553	1004	12 South	6 West	36
Darby	266	347057	10553	1006	12 South	6 West	36
Darby	267	347058	10553	1008	12 South	6 West	36
Darby	268	347059	10553	1010	12 South	6 West	36
Darby	269	347060	10553	1012	12 South	6 West	36
Darby	270	347061	10553	1014	12 South	6 West	36
Darby	271	347062	10553	1016	12 South	6 West	36
Darby	272	347063	10553	1018	12 South	6 West	36
Darby	273	347064	10553	1020	12 South	6 West	36
Darby	274	347065	10553	1022	12 South	6 West	36

RECEIVED
 B.L.M. AZ STATE OFFICE
 2003 AUG 27 11:10 AM

ENTERED IN COMPUTER RE 9/29/03

Left bank
+mc

EXHIBIT A

CLAIM NAME	NO.	BLM-AMC SERIAL NO.	PIMA DOCKET	COUNTY PAGE	LOCATION TOWNSHIP	NOTICE RANGE	IN SECTION
Darby	275	347066	10553	1024	12 South	6 West	36
Darby	276	347067	10553	1026	12 South	6 West	36
Darby	277	347068	10553	1028	12 South	6 West	36
Darby	278	347069	10553	1030	12 South	5 West	31
Darby	279	347070	10553	1032	12 South	6 West	36
Darby	280	347071	10553	1034	12 South	5 West	31
Darby	281	347072	10553	1036	12 South	6 West	36
Darby	282	347073	10553	1038	12 South	5 West	31
Darby	283	347074	10553	1040	12 South	6 West	36
Darby	284	347075	10553	1042	12 South	5 West	31
Darby	285	347076	10553	1044	12 South	6 West	36
Darby	286	347077	10553	1046	12 South	5 West	31
Darby	287	347078	10553	1048	12 South	6 West	36
Darby	288	347079	10553	1050	12 South	5 West	31
Darby	289	347080	10553	1052	12 South	6 West	36
Darby	290	347081	10553	1054	12 South	5 West	31
Darby	291	347082	10553	1056	12 South	6 West	36
Darby	292	347083	10553	1058	12 South	5 West	31
Darby	293	347084	10553	1060	12 South	6 West	36
Darby	294	347085	10553	1062	12 South	5 West	31
Darby	295	347086	10553	1064	12 South	6 West	34

Handwritten notes:
 275
 276
 277
 278
 279
 280
 281
 282
 283
 284
 285
 286
 287
 288
 289
 290
 291
 292
 293
 294
 295

ENTERED IN COMPUTER

Handwritten: RE 9/29/03

RECEIVED
 B.L.M. AZ STATE OFFICE
 2003 AUG 27 A 11:10
 PHOENIX, ARIZONA

left bank
tmc

United States Department of the Interior
Bureau of Land Management
 BUSINESS & SUPPORT SVCS DIV
 222 N CENTRAL AVE
 PHOENIX, AZ 85004 -2203
 Phone: (602) 417-9200

Receipt	
No:	739688

Transaction #: 769214
Date of Transaction: 08/27/2003
CUSTOMER: PHELPS DODGE CORP ONE N CENTRAL AVE 17TH FLOOR PHOENIX, AZ 85004

LINE #	QTY	DESCRIPTION	REMARKS	UNIT PRICE	TOTAL
1	1.00	LOCATABLE MINERALS / MINING CLAIMS-NOT NEW-UNADJUD, ONE AUTH NO. ONLY / MINING CLAIM MONEY RECEIVED (455) CASES: AMC67993/\$28800.00	MAINT 2004 (288)	- n/a -	28800.00
TOTAL:					\$28,800.00

PAYMENT INFORMATION			
1	AMOUNT:	\$28,800.00	POSTMARKED: N/A
	TYPE:	CHECK	RECEIVED: 08/27/2003
	CHECK NO:	167431	
	NAME:	PHELPS DODGE CORP ONE N CENTRAL AVE 17TH FLOOR PHOENIX AZ 85004	

REMARKS

This receipt was generated by the automated BLM Collections and Billing System and is a paper representation of a portion of the official electronic record contained therein.

Receipt No. 533412

Trans No. 557734

LEAD FILE #'S

41648, 67991, 180088, 332760,
346820, 349241

AMC Number	Code	Amount
41648-41659	482	1,200
67991-67994		400
180090		100
180096-180104		900
332760-332763		400
346820-346932		11,300
346935		100
346937		100
346939		100
346941		100
346943		100
346945		100
346947		100
346949		100
346951		100
346953-346971		1,900
TOTAL:		\$17,100

AMC Number	Code	Amount
346981-346998	482	1,800
347017-347022		600
347032-347086		5,500
349241-349278		3,800
TOTAL:		\$11,700

Date of Doc 8/05/02

Date of Rec't 8/5/02

Amount Rec'd 28,800.00

Amount Earned 28,800.00

Date Entered: 9/25/02 ab

Date Verified: " "

Sent to Accts: " "

Date Earned: _____

- 480 POL
- 481 NOI
- 482 MAINT
- 396 TRANS
- 635 AMEND

NOTES:

RECEIVED
B.L.M. AZ STATE OFFICE

2002 AUG -5 A 10:29

PHOENIX, ARIZONA

August 5, 2002


Bureau of Land Management
Department of the Interior
222 North Central Avenue
Phoenix, Arizona 85004-2203

NOTICE OF INTENT TO HOLD MINING CLAIMS

Re: Payment of Annual Claim Maintenance Fee

Dear Sir or Madam:


This will serve as notice that Phelps Dodge Mining Company, a division of Phelps Dodge Corporation, whose address for purposes of this filing is Environment, Land and Water Department, 1 North Central Ave., Phoenix, Arizona 85004, intends to hold the mining claims and/or mill sites described on Exhibit A attached hereto for the assessment year ending at 12 o'clock, noon, on September 1, 2003 by payment of the annual maintenance fee of \$100 per claim or site. Payment of such amount is made herewith for such assessment year for each of the claims and sites, the name, and BLM serial number with the book and page or index number of recording of the location notice in the official records of Pima County, Arizona, of which, is set forth on Exhibit A attached hereto and by this reference incorporated herein.


Donald A. Stillwell for
Phelps Dodge Mining Company

State of Arizona)
) ss.
County of Maricopa)

The foregoing instrument was acknowledged before me on August 5, 2002, by Donald A. Stillwell, on behalf of Phelps Dodge Mining Company.

(Seal)




Notary Public



CHR-900-0001-0000

ENTERED INTO COMPUTER

9/25/02 AB

EXHIBIT A

Name of Claim	Date Located	Notice of Location (G. & S.R.M., Arizona)				BLM		
		Section	Township	Range	Book	Page	Serial Number	
Copper Ridge #9	9/3/1912	36	12S	6W	SS	595	A MC 67993	
Copper Ridge #6	9/2/1912	35	12S	6W	SS	587	A MC 67991	
Copper Ridge #7	9/2/1912	35	12S	6W	SS	588	A MC 67992	
Copper Ridge #11	9/3/1912	35	12S	6W	SS	585	A MC 67994	
Phila	5/26/1916	28	12S	6W	YY	627	A MC 41648	
Phila No. 1	8/29/1916	28	12S	6W	ZZ	139	A MC 41649	
Phila No. 2	8/29/1916	28	12S	6W	ZZ	140	A MC 41650	
Alfred No. 2	7/30/1915	28	12S	6W	WW	514		
Alfred (amendment of Alfred No. 2)	7/8/1916	28	12S	6W	YY	547	A MC 41651	
White Apex	7/31/1915	28	12S	6W	WW	516	A MC 41652	
amended	7/18/1916	28	12S	6W	YY	550		
Daisy	7/31/1915	28	12S	6W	WW	512	A MC 41653	
amended	7/8/1916	28	12S	6W	YY	553		
Daisy No. 1	7/31/1915	28	12S	6W	WW	513	A MC 41654	
amended	7/8/1916	28	12S	6W	YY	554		
Copper No. 1	3/15/1916	27	12S	6W	XX	595	A MC 41655	
amended	7/8/1916	27	12S	6W	YY	551		
New Copper No. 2	7/26/1951	28	12S	6W	371	243	A MC 41656	
Last Wedge	1/3/1916	27	12S	6W	XX	598	A MC 41657	
amended	10/4/1952	27	12S	6W	521	231		
Fracture	11/3/1927	27	12S	6W	LLL	289	A MC 41658	
amended	5/5/1928	27	12S	6W	LLL	506		
amended	9/26/1952	27	12S	6W	518	124-125		
Fracture No. 1	11/20/1927	27	12S	6W	LLL	365	A MC 41659	

Name of Claim	Book	Page	Serial Number
MARGIE 3	6808	600-601	A MC 180090
MARGIE 9	6808	612-613	A MC 180096
MARGIE 10	6808	614-615	A MC 180097
MARGIE 11	6808	616-617	A MC 180098
MARGIE 12	6808	618-619	A MC 180099
MARGIE 13	6808	620-621	A MC 180100
MARGIE 14	6808	622-623	A MC 180101
MARGIE 19	6808	624-625	A MC 180102
MARGIE 20	6808	626-627	A MC 180103
MARGIE 21	6808	628-629	A MC 180104
AJ 1	9998	324	A MC 332760
AJ 2	9998	328	A MC 332761
AJ 3	9998	330	A MC 332762
AJ 4	9998	332	A MC 332763

RECEIVED
 B.L.M. AZ STATE OFFICE
 2002 AUG -5 A 10: 29
 PHOENIX, ARIZONA

ENTERED INTO COMPUTER

9/25/02

30
TMC

EXHIBIT A

CLAIM NAME	NO.	BLM-AMC SERIAL NO.	PIMA DOCKET	COUNTY PAGE	LOCATION TOWNSHIP	NOTICE RANGE	IN SECTION
Millsites							
Darby	1	346820	10553	532	12 South	5 West	7
Darby	2	346821	10553	534	12 South	5 West	7
Darby	3	346822	10553	536	12 South	5 West	7
Darby	4	346823	10553	538	12 South	5 West	7
Darby	5	346824	10553	540	12 South	5 West	7
Darby	6	346825	10553	542	12 South	5 West	7
Darby	7	346826	10553	544	12 South	5 West	7
Darby	8	346827	10553	546	12 South	5 West	7
Darby	9	346828	10553	548	12 South	5 West	7
Darby	10	346829	10553	550	12 South	5 West	7
Darby	11	346830	10553	552	12 South	5 West	7
Darby	12	346831	10553	554	12 South	5 West	7
Darby	13	346832	10553	556	12 South	5 West	7
Darby	14	346833	10553	558	12 South	5 West	7
Darby	15	346834	10553	560	12 South	5 West	7
Darby	16	346835	10553	562	12 South	5 West	7
Darby	17	346836	10553	564	12 South	5 West	7
Darby	18	346837	10553	566	12 South	5 West	7
Darby	19	346838	10553	568	12 South	5 West	7
Darby	20	346839	10553	570	12 South	5 West	7
Darby	21	346840	10553	572	12 South	5 West	7
Darby	22	346841	10553	574	12 South	5 West	7
Darby	23	346842	10553	576	12 South	5 West	7
Darby	24	346843	10553	578	12 South	5 West	7
Darby	25	346844	10553	580	12 South	5 West	7
Darby	26	346845	10553	582	12 South	5 West	7
Darby	27	346846	10553	584	12 South	5 West	7
Darby	28	346847	10553	586	12 South	5 West	7
Darby	29	346848	10553	588	12 South	5 West	7
Darby	30	346849	10553	590	12 South	5 West	7
Darby	31	346850	10553	592	12 South	5 West	7
Darby	32	346851	10553	594	12 South	5 West	7
Darby	33	346852	10553	596	12 South	5 West	18
Darby	34	346853	10553	598	12 South	5 West	18
Darby	35	346854	10553	600	12 South	5 West	18

RECEIVED
 BLM. AZ STATE OFFICE
 2002 AUG -5 A 10 29

ENTERED INTO COMPUTER
 9/25/02 AB

35
 TMC
 35

RECEIVED
B.L.M. AZ STATE OFFICE

2002 AUG -5 A 10:30

PHOENIX, ARIZONA

EXHIBIT A

CLAIM NAME	NO.	BLM-AMC SERIAL NO.	PIMA DOCKET	COUNTY PAGE	LOCATION TOWNSHIP	NOTICE RANGE	IN SECTION
Darby	36	346855	10553	602	12 South	5 West	18
Darby	37	346856	10553	604	12 South	5 West	18
Darby	38	346857	10553	606	12 South	5 West	18
Darby	39	346858	10553	608	12 South	5 West	18
Darby	40	346859	10553	610	12 South	5 West	18
Darby	41	346860	10553	612	12 South	5 West	18
Darby	42	346861	10553	614	12 South	5 West	18
Darby	43	346862	10553	616	12 South	5 West	18
Darby	44	346863	10553	618	12 South	5 West	18
Darby	45	346864	10553	620	12 South	5 West	18
Darby	46	346865	10553	622	12 South	5 West	18
Darby	47	346866	10553	624	12 South	5 West	18
Darby	48	346867	10553	626	12 South	5 West	18
Darby	49	346868	10553	628	12 South	5 West	18
Darby	50	346869	10553	630	12 South	5 West	18
Darby	51	346870	10553	632	12 South	5 West	18
Darby	52	346871	10553	634	12 South	5 West	18
Darby	53	346872	10553	636	12 South	5 West	18
Darby	54	346873	10553	638	12 South	5 West	18
Darby	55	346874	10553	640	12 South	5 West	18
Darby	56	346875	10553	642	12 South	5 West	18
Darby	57	346876	10553	644	12 South	5 West	18
Darby	58	346877	10553	646	12 South	5 West	18
Darby	59	346878	10553	648	12 South	5 West	18
Darby	60	346879	10553	650	12 South	5 West	18
Darby	61	346880	10553	652	12 South	5 West	18
Darby	62	346881	10553	654	12 South	5 West	18
Darby	63	346882	10553	656	12 South	5 West	18
Darby	64	346883	10553	658	12 South	5 West	18
Darby	65	346884	10553	660	12 South	5 West	19
Darby	66	346885	10553	662	12 South	5 West	19
Darby	67	346886	10553	664	12 South	5 West	19
Darby	68	346887	10553	666	12 South	5 West	19
Darby	69	346888	10553	668	12 South	5 West	19
Darby	70	346889	10553	670	12 South	5 West	19
Darby	71	346890	10553	672	12 South	5 West	19

RECEIVED
 B.L.M. AZ STATE OFFICE
 2007 AUG - 5
 10:29

ENTERED INTO COMPUTER

9/25/02 qb

30
 TRC
 36

RECEIVED
B.L.M. AZ STATE OFFICE

2002 AUG -5 A 10: 30

PHOENIX, ARIZONA

EXHIBIT A

CLAIM NAME	NO.	BLM-AMC SERIAL NO.	PIMA DOCKET	COUNTY PAGE	LOCATION TOWNSHIP	NOTICE RANGE	IN SECTION
Darby	72	346891	10553	674	12 South	5 West	19
Darby	300	349241	10680	2286	12 South	6 West	12
Darby	301	349242	10680	2288	12 South	6 West	12
Darby	302	349243	10680	2290	12 South	6 West	12
Darby	303	349244	10680	2292	12 South	6 West	12
Darby	304	349245	10680	2294	12 South	6 West	12
Darby	305	349246	10680	2296	12 South	6 West	12
Darby	306	349247	10680	2298	12 South	6 West	12
Darby	307	349248	10680	2300	12 South	6 West	12
Darby	308	349249	10680	2302	12 South	6 West	1
Darby	309	349250	10680	2304	12 South	6 West	1
Darby	310	349251	10680	2306	12 South	6 West	1
Darby	311	349252	10680	2308	12 South	6 West	1
Darby	312	349253	10680	2310	12 South	6 West	1
Darby	313	349254	10680	2312	12 South	6 West	1
Darby	314	349255	10680	2314	12 South	6 West	1
Darby	315	349256	10680	2316	12 South	6 West	1
Darby	316	349257	10680	2318	12 South	6 West	1
Darby	317	349258	10680	2320	12 South	6 West	1
Darby	318	349259	10680	2322	12 South	5 West	6
Darby	319	349260	10680	2324	12 South	5 West	6
Darby	320	349261	10680	2326	12 South	5 West	6
Darby	321	349262	10680	2328	12 South	5 West	6
Darby	322	349263	10680	2330	12 South	5 West	6
Darby	323	349264	10680	2332	12 South	5 West	6
Darby	324	349265	10680	2334	12 South	5 West	6
Darby	325	349266	10680	2336	12 South	5 West	6
Darby	326	349267	10680	2338	12 South	5 West	6
Darby	327	349268	10680	2340	12 South	5 West	6
Darby	328	349269	10680	2342	12 South	5 West	6
Darby	329	349270	10680	2344	12 South	5 West	6
Darby	330	349271	10680	2346	12 South	5 West	6
Darby	331	349272	10680	2348	12 South	5 West	6
Darby	332	349273	10680	2350	12 South	5 West	6
Darby	333	349274	10680	2352	12 South	5 West	6
Darby	334	349275	10680	2354	12 South	5 West	6

RECEIVED
 B.L.M. AZ STATE OFFICE
 2002 AUG - 5
 A 0: 29

ENTERED INTO COMPUTER

9/25/02-qb

Handwritten initials and number
 36

RECEIVED
B.L.M. AZ STATE OFFICE

2002 AUG -5 A 10:30

PHOENIX, ARIZONA

EXHIBIT A

CLAIM NAME	NO.	BLM-AMC SERIAL NO.	PIMA DOCKET	COUNTY PAGE	LOCATION TOWNSHIP	NOTICE RANGE	IN SECTION
Darby	335	349276	10680	2356	12 South	5 West	6
Darby	336	349277	10680	2358	12 South	5 West	6
Darby	337	349278	10680	2360	12 South	5 West	6
Lode Claims							
Darby	101	346892	10553	676	12 South	5 West	8
Darby	102	346893	10553	678	12 South	5 West	8
Darby	103	346894	10553	680	12 South	5 West	8
Darby	104	346895	10553	682	12 South	5 West	8
Darby	105	346896	10553	684	12 South	5 West	8
Darby	106	346897	10553	686	12 South	5 West	8
Darby	107	346898	10553	688	12 South	5 West	8
Darby	108	346899	10553	690	12 South	5 West	8
Darby	109	346900	10553	692	12 South	5 West	8
Darby	110	346901	10553	694	12 South	5 West	17
Darby	111	346902	10553	696	12 South	5 West	17
Darby	112	346903	10553	698	12 South	5 West	17
Darby	113	346904	10553	700	12 South	5 West	17
Darby	114	346905	10553	702	12 South	5 West	17
Darby	115	346906	10553	704	12 South	5 West	17
Darby	116	346907	10553	706	12 South	5 West	17
Darby	117	346908	10553	708	12 South	5 West	17
Darby	118	346909	10553	710	12 South	5 West	17
Darby	119	346910	10553	712	12 South	5 West	20
Darby	120	346911	10553	714	12 South	5 West	20
Darby	121	346912	10553	716	12 South	5 West	18
Darby	122	346913	10553	718	12 South	5 West	18
Darby	123	346914	10553	720	12 South	5 West	18
Darby	124	346915	10553	722	12 South	5 West	18
Darby	125	346916	10553	724	12 South	5 West	18
Darby	126	346917	10553	726	12 South	5 West	18
Darby	127	346918	10553	728	12 South	5 West	18
Darby	128	346919	10553	730	12 South	5 West	18
Darby	129	346920	10553	732	12 South	5 West	18
Darby	130	346921	10553	734	12 South	5 West	19

RECEIVED
 B.L.M. AZ STATE DEPT
 2002 AUG -5 18:00
 A 10:30

ENTERED INTO COMPUTER

9/25/02 QB

33
MLC
33

RECEIVED
B.L.M. AZ STATE OFFICE

2002 AUG -5 A 10:30

PHOENIX, ARIZONA

EXHIBIT A

CLAIM NAME	NO.	BLM-AMC SERIAL NO.	PIMA DOCKET	COUNTY PAGE	LOCATION TOWNSHIP	NOTICE RANGE	IN SECTION
Darby	131	346922	10553	736	12 South	5 West	19
Darby	132	346923	10553	738	12 South	5 West	19
Darby	133	346924	10553	740	12 South	5 West	19
Darby	134	346925	10553	742	12 South	5 West	19
Darby	135	346926	10553	744	12 South	5 West	19
Darby	136	346927	10553	746	12 South	5 West	19
Darby	137	346928	10553	748	12 South	5 West	19
Darby	138	346929	10553	750	12 South	5 West	19
Darby	139	346930	10553	752	12 South	5 West	19
Darby	140	346931	10553	754	12 South	5 West	19
Darby	141	346932	10553	756	12 South	5 West	19
Darby	144	346935	10553	762	12 South	6 West	28
Darby	146	346937	10553	766	12 South	6 West	33
Darby	148	346939	10553	770	12 South	6 West	33
Darby	150	346941	10553	774	12 South	6 West	33
Darby	152	346943	10553	778	12 South	6 West	33
Darby	154	346945	10553	782	12 South	6 West	33
Darby	156	346947	10553	786	12 South	6 West	33
Darby	158	346949	10553	790	12 South	6 West	33
Darby	160	346951	10553	794	12 South	6 West	33
Darby	162	346953	10553	798	12 South	6 West	33
Darby	163	346954	10553	800	12 South	6 West	28
Darby	164	346955	10553	802	12 South	6 West	33
Darby	165	346956	10553	804	12 South	6 West	33
Darby	166	346957	10553	806	12 South	6 West	33

RECEIVED
 B.L.M. AZ STATE OFFICE
 PHOENIX, ARIZONA
 2002 AUG -5 A 10:30

ENTERED INTO COMPUTER

9/25/02 AB

25
mic

RECEIVED
B.L.M. AZ STATE OFFICE

2002 AUG -5 A 10:30

PHOENIX, ARIZONA

EXHIBIT A

CLAIM NAME	BLM-AMC NO.	PIMA DOCKET	COUNTY PAGE	LOCATION TOWNSHIP	NOTICE RANGE	IN SECTION	
Darby	167	346958	10553	808	12 South	6 West	33
Darby	168	346959	10553	810	12 South	6 West	33
Darby	169	346960	10553	812	12 South	6 West	33
Darby	170	346961	10553	814	12 South	6 West	33
Darby	171	346962	10553	816	12 South	6 West	33
Darby	172	346963	10553	818	12 South	6 West	33
Darby	173	346964	10553	820	12 South	6 West	34
Darby	174	346965	10553	822	12 South	6 West	34
Darby	175	346966	10553	824	12 South	6 West	34
Darby	176	346967	10553	826	12 South	6 West	34
Darby	177	346968	10553	828	12 South	6 West	34
Darby	178	346969	10553	830	12 South	6 West	34
Darby	179	346970	10553	832	12 South	6 West	34
Darby	180	346971	10553	834	12 South	6 West	34

RECEIVED
 B.L.M. AZ STATE OFFICE
 2002 AUG - 5 A 10: 30
 PHOENIX, ARIZONA

Darby	190	346981	10553	854	12 South	6 West	34
Darby	191	346982	10553	856	12 South	6 West	34
Darby	192	346983	10553	858	12 South	6 West	34
Darby	193	346984	10553	860	12 South	6 West	34
Darby	194	346985	10553	862	12 South	6 West	34
Darby	195	346986	10553	864	12 South	6 West	34
Darby	196	346987	10553	866	12 South	6 West	34
Darby	197	346988	10553	868	12 South	6 West	34
Darby	198	346989	10553	870	12 South	6 West	34
Darby	199	346990	10553	872	12 South	6 West	34
Darby	200	346991	10553	874	12 South	6 West	34
Darby	201	346992	10553	876	12 South	6 West	34
Darby	202	346993	10553	878	12 South	6 West	34

ENTERED INTO COMPUTER

9/25/02 AB

27 MK
27

EXHIBIT A

CLAIM		BLM-AMC	PIMA	COUNTY	LOCATION	NOTICE	IN
NAME	NO.	SERIAL NO.	DOCKET	PAGE	TOWNSHIP	RANGE	SECTION
Darby	203	346994	10553	880	12 South	6 West	34
Darby	204	346995	10553	882	12 South	6 West	34
Darby	205	346996	10553	884	12 South	6 West	34
Darby	206	346997	10553	886	12 South	6 West	34
Darby	207	346998	10553	888	12 South	6 West	34

RECEIVED
 B.L.M. AZ STATE OFFICE
 2002 AUG - 5 A 10: 30
 PHOENIX, ARIZONA

Darby	226	347017	10553	926	12 South	6 West	34
Darby	227	347018	10553	928	12 South	6 West	34
Darby	228	347019	10553	930	12 South	6 West	34
Darby	229	347020	10553	932	12 South	6 West	34
Darby	230	347021	10553	934	12 South	6 West	34
Darby	231	347022	10553	936	12 South	6 West	34

ENTERED INTO COMPUTER

9/25/02 AB

DMC
11

EXHIBIT A

CLAIM	BLM-AMC	PIMA	COUNTY	LOCATION	NOTICE	IN	
NAME	NO.	SERIAL NO.	DOCKET	PAGE	TOWNSHIP	RANGE	SECTION

Darby	241	347032	10553	956	12 South	6 West	35
Darby	242	347033	10553	958	12 South	6 West	35
Darby	243	347034	10553	960	12 South	6 West	35
Darby	244	347035	10553	962	12 South	6 West	35
Darby	245	347036	10553	964	12 South	6 West	35
Darby	246	347037	10553	966	12 South	6 West	35
Darby	247	347038	10553	968	12 South	6 West	35
Darby	248	347039	10553	970	12 South	6 West	35
Darby	249	347040	10553	972	12 South	6 West	35
Darby	250	347041	10553	974	12 South	6 West	35
Darby	251	347042	10553	976	12 South	6 West	35
Darby	252	347043	10553	978	12 South	6 West	35
Darby	253	347044	10553	980	12 South	6 West	35
Darby	254	347045	10553	982	12 South	6 West	35
Darby	255	347046	10553	984	12 South	6 West	35
Darby	256	347047	10553	986	12 South	6 West	35
Darby	257	347048	10553	988	12 South	6 West	35
Darby	258	347049	10553	990	12 South	6 West	35
Darby	259	347050	10553	992	12 South	6 West	35
Darby	260	347051	10553	994	12 South	6 West	36
Darby	261	347052	10553	996	12 South	6 West	36
Darby	262	347053	10553	998	12 South	6 West	36
Darby	263	347054	10553	1000	12 South	6 West	36
Darby	264	347055	10553	1002	12 South	6 West	36
Darby	265	347056	10553	1004	12 South	6 West	36
Darby	266	347057	10553	1006	12 South	6 West	36
Darby	267	347058	10553	1008	12 South	6 West	36
Darby	268	347059	10553	1010	12 South	6 West	36
Darby	269	347060	10553	1012	12 South	6 West	36
Darby	270	347061	10553	1014	12 South	6 West	36
Darby	271	347062	10553	1016	12 South	6 West	36
Darby	272	347063	10553	1018	12 South	6 West	36
Darby	273	347064	10553	1020	12 South	6 West	36
Darby	274	347065	10553	1022	12 South	6 West	36

RECEIVED
 B.L.M. AZ STATE OFFICE
 PHOENIX ARIZONA
 2007 AUG 15

ENTERED INTO COMPUTER
 9/25/02 ab

34
 34-TMC

RECEIVED
B.L.M. AZ STATE OFFICE

2002 AUG -5 A 10: 30

PHOENIX, ARIZONA

EXHIBIT A

CLAIM NAME	NO.	BLM-AMC SERIAL NO.	PIMA DOCKET	COUNTY PAGE	LOCATION TOWNSHIP	NOTICE RANGE	IN SECTION
Darby	275	347066	10553	1024	12 South	6 West	36
Darby	276	347067	10553	1026	12 South	6 West	36
Darby	277	347068	10553	1028	12 South	6 West	36
Darby	278	347069	10553	1030	12 South	5 West	31
Darby	279	347070	10553	1032	12 South	6 West	36
Darby	280	347071	10553	1034	12 South	5 West	31
Darby	281	347072	10553	1036	12 South	6 West	36
Darby	282	347073	10553	1038	12 South	5 West	31
Darby	283	347074	10553	1040	12 South	6 West	36
Darby	284	347075	10553	1042	12 South	5 West	31
Darby	285	347076	10553	1044	12 South	6 West	36
Darby	286	347077	10553	1046	12 South	5 West	31
Darby	287	347078	10553	1048	12 South	6 West	36
Darby	288	347079	10553	1050	12 South	5 West	31
Darby	289	347080	10553	1052	12 South	6 West	36
Darby	290	347081	10553	1054	12 South	5 West	31
Darby	291	347082	10553	1056	12 South	6 West	36
Darby	292	347083	10553	1058	12 South	5 West	31
Darby	293	347084	10553	1060	12 South	6 West	36
Darby	294	347085	10553	1062	12 South	5 West	31
Darby	295	347086	10553	1064	12 South	6 West	34

9/25/02

RECEIVED
B.L.M. AZ STATE OFFICE
2002 AUG -5 A 10:30
PHOENIX, ARIZONA

ENTERED INTO COMPUTER

9/25/02 QB

21
2/12

United States Department of the Interior
Bureau of Land Management
 BUSINESS & SUPPORT SVCS DIV
 222 N CENTRAL AVE
 PHOENIX, AZ 85004 -2203
 Phone: (602) 417-9200

Receipt	
No:	533412

Transaction #: 557734	
Date of Transaction: 08/05/2002	
CUSTOMER:	PHELPS DODGE CORP ONE N CENTRAL AVE 17TH FLOOR PHOENIX, AZ 85004

LINE #	QTY	DESCRIPTION	REMARKS	UNIT PRICE	TOTAL
1	1.00	LOCATABLE MINERALS / MINING CLAIMS-NOT NEW-UNADJUD, ONE AUTH NO. ONLY / MINING CLAIM MONEY RECEIVED (455) CASES: AMC67993/\$28800.00	MAINT 2003 (288), DATE STAMPED ON BACK ALSO	- n/a -	28800.00
TOTAL:					\$28,800.00

PAYMENT INFORMATION			
1	AMOUNT:	\$28,800.00	POSTMARKED: N/A
	TYPE:	CHECK	RECEIVED: 08/05/2002
	CHECK NO:	100351	
	NAME:	PHELPS DODGE CORP ONE N CENTRAL AVE 17TH FLOOR PHOENIX AZ 85004	

REMARKS

This receipt was generated by the automated BLM Collections and Billing System and is a paper representation of a portion of the official electronic record contained therein.

① of 2

Receipt No. 362771

LEAD FILE #'S 67991

Trans No. 381363

41648

180088

332760

346820

349241

of Claims

AMC Number	Code	Amount
4 67991-67994	482	400-
12 41648-41659		1,200
180090		100
9 180096-180104		900
4 332760-332763		400
72 346820-346891		7,200
38 349241-349278		3,800
11 346892-346932		4,100
346935		100
346937		100
346939		100
346941		100
346943		100
346945		100
346947		100
346949		100
TOTAL:		\$

AMC Number	Code	Amount
TOTAL:		\$

Date of Doc See part 2

Date of Rec't 8/22/01

Amount Rec'd 28,800-

Amount Earned _____

Date Entered: 10/23/01 unit

Date Verified: 10/23/01 unit

Sent to Accts: _____

Date Earned: _____

- 480 POL
- 481 NOI
- 482 MAINT
- 396 TRANS
- 635 AMEND

NOTES:

Receipt No. 362771

LEAD FILE #'S _____

Trans No. 381363

AMC Number	Code	Amount
346951	482	100
19 346953-346971		1,900
13 346981-346993		1,300
5 346994-346998		500
6 347017-347022		600
55 347032-347086		5,500
TOTAL: 288		528,800

AMC Number	Code	Amount
TOTAL: _____		\$ _____

Date of Doc _____

Date Entered: 10/23/01 mt

Date of Rec't _____

Date Verified: IG

Amount Rec'd 28,800.

Sent to Accts: _____

Amount Earned _____

Date Earned: _____

- 480 POL
- 481 NOI
- 482 MAINT
- 396 TRANS
- 635 AMEND

NOTES:

United States Department of the Interior
Bureau of Land Management
 BUSINESS & SUPPORT SVCS DIV
 222 N CENTRAL AVE
 PHOENIX, AZ 85004 -2203
 Phone: (602) 417-9200

Receipt	
No:	362771

Transaction #: 381363
Date of Transaction: 08/22/2001

CUSTOMER: PHELPS DODGE CORP.
 2600 N. CENTRAL AVE.
 PHOENIX, AZ 85004

LINE #	QTY	COMMODITY / SUBJECT / ACTION / PRODUCT	REMARKS	UNIT PRICE	TOTAL
1	1.00	LOCATABLE MINERALS / MINING CLAIMS-NOT NEW-UNADJUD, ONE AUTH NO. ONLY / MINING CLAIM MONEY RECEIVED (455)	MAINT FEES 2002 (288)	- n/a -	\$28,800.00
TOTAL:					\$28,800.00

PAYMENT INFORMATION			
1	AMOUNT:	\$28,800.00	POSTMARKED: N/A
	TYPE:	CHECK	RECEIVED: 08/22/2001
	CHECK NO:	027503	
	NAME:	PHELPS DODGE CORP. 2600 N. CENTRAL AVE. PHOENIX AZ 85004	

REMARKS

CASE SERIAL NUMBER INFORMATION		
TRNS #	LINE #	CASES
381363	1	AMC67993/\$28800.00

This receipt was generated by the automated BLM Collections and Billings System and is a paper representation of a portion of the official electronic record contained therein.

ENTERED INTO COMPUTER
 10/23/01 mt

RECEIVED
B.L.M. STATE OFFICE

2001 AUG 22 P 3: 27

August 21, 2001

PHOENIX, ARIZONA

Bureau of Land Management
Department of the Interior
222 North Central Avenue
Phoenix, Arizona 85004-2203

NOTICE OF INTENT TO HOLD MINING CLAIMS

Re: Payment of Annual Claim Maintenance Fee

Dear Sir or Madam:


This will serve as notice that Phelps Dodge Mining Company, a division of Phelps Dodge Corporation, whose address for purposes of this filing is Environment, Land and Water Department, 2600 N. Central Ave., Suite 110, Phoenix, Arizona 85004-3014, intends to hold the mining claims and/or mill sites described on Exhibit A attached hereto for the assessment year ending at 12 o'clock, noon, on September 1, 2002 by payment of the annual maintenance fee of \$100 per claim or site. Payment of such amount is made herewith for such assessment year for each of the claims and sites, the name, and BLM serial number with the book and page or index number of recording of the location notice in the official records of Pima County, Arizona, of which, is set forth on Exhibit A attached hereto and by this reference incorporated herein.

Donald A. Stillwell
Donald A. Stillwell for
Phelps Dodge Mining Company

State of Arizona)
) ss.
County of Maricopa)

The foregoing instrument was acknowledged before me on Aug. 22, 2001, by Donald A. Stillwell, on behalf of Phelps Dodge Mining Company.

(Seal)



Leslie Nielsen
Notary Public

EXHIBIT A

Name of Claim	Date Located	Notice of Location (G. & S.R.M., Arizona)			Book	Page	BLM Serial Number
		Section	Township	Range			
Copper Ridge #9	9/3/1912	36	12S	6W	SS	595	A MC 67993
Copper Ridge #6	9/2/1912	35	12S	6W	SS	587	A MC 67991
Copper Ridge #7	9/2/1912	35	12S	6W	SS	588	A MC 67992
Copper Ridge #11	9/3/1912	35	12S	6W	SS	585	A MC 67994
Phila	5/26/1916	28	12S	6W	YY	627	A MC 41648
Phila No. 1	8/29/1916	28	12S	6W	ZZ	139	A MC 41649
Phila No. 2	8/29/1916	28	12S	6W	ZZ	140	A MC 41650
Alfred No. 2	7/30/1915	28	12S	6W	WW	514	
Alfred (amendment of Alfred No. 2)	7/8/1916	28	12S	6W	YY	547	A MC 41651
White Apex	7/31/1915	28	12S	6W	WW	516	A MC 41652
amended	7/18/1916	28	12S	6W	YY	550	
Daisy	7/31/1915	28	12S	6W	WW	512	A MC 41653
amended	7/8/1916	28	12S	6W	YY	553	
Daisy No. 1	7/31/1915	28	12S	6W	WW	513	A MC 41654
amended	7/8/1916	28	12S	6W	YY	554	
Copper No. 1	3/15/1916	27	12S	6W	XX	595	A MC 41655
amended	7/8/1916	27	12S	6W	YY	551	
New Copper No. 2	7/26/1951	28	12S	6W	371	243	A MC 41656
Last Wedge	1/3/1916	27	12S	6W	XX	598	A MC 41657
amended	10/4/1952	27	12S	6W	521	231	
Fracture	11/3/1927	27	12S	6W	LLL	289	A MC 41658
amended	5/5/1928	27	12S	6W	LLL	506	
amended	9/26/1952	27	12S	6W	518	124-125	
Fracture No. 1	11/20/1927	27	12S	6W	LLL	365	A MC 41659

Name of Claim	Book	Page	Serial Number
MARGIE 3	6808	600-601	A MC 180090
MARGIE 9	6808	612-613	A MC 180096
MARGIE 10	6808	614-615	A MC 180097
MARGIE 11	6808	616-617	A MC 180098
MARGIE 12	6808	618-619	A MC 180099
MARGIE 13	6808	620-621	A MC 180100
MARGIE 14	6808	622-623	A MC 180101
MARGIE 19	6808	624-625	A MC 180102
MARGIE 20	6808	626-627	A MC 180103
MARGIE 21	6808	628-629	A MC 180104
AJ 1	9998	324	A MC 332760
AJ 2	9998	328	A MC 332761
AJ 3	9998	330	A MC 332762
AJ 4	9998	332	A MC 332763

PHOENIX, ARIZONA
 2001 AUG 22 P 3: 27
 RECEIVED
 BLM STATE OFFICE

30
 m

EXHIBIT A

CLAIM	BLM-AMC	PIMA	COUNTY	LOCATION	NOTICE	IN	
NAME	NO.	SERIAL NO.	DOCKET	PAGE	TOWNSHIP	RANGE	SECTION
Millsites							
Darby	1	346820	10553	532	12 South	5 West	7
Darby	2	346821	10553	534	12 South	5 West	7
Darby	3	346822	10553	536	12 South	5 West	7
Darby	4	346823	10553	538	12 South	5 West	7
Darby	5	346824	10553	540	12 South	5 West	7
Darby	6	346825	10553	542	12 South	5 West	7
Darby	7	346826	10553	544	12 South	5 West	7
Darby	8	346827	10553	546	12 South	5 West	7
Darby	9	346828	10553	548	12 South	5 West	7
Darby	10	346829	10553	550	12 South	5 West	7
Darby	11	346830	10553	552	12 South	5 West	7
Darby	12	346831	10553	554	12 South	5 West	7
Darby	13	346832	10553	556	12 South	5 West	7
Darby	14	346833	10553	558	12 South	5 West	7
Darby	15	346834	10553	560	12 South	5 West	7
Darby	16	346835	10553	562	12 South	5 West	7
Darby	17	346836	10553	564	12 South	5 West	7
Darby	18	346837	10553	566	12 South	5 West	7
Darby	19	346838	10553	568	12 South	5 West	7
Darby	20	346839	10553	570	12 South	5 West	7
Darby	21	346840	10553	572	12 South	5 West	7
Darby	22	346841	10553	574	12 South	5 West	7
Darby	23	346842	10553	576	12 South	5 West	7
Darby	24	346843	10553	578	12 South	5 West	7
Darby	25	346844	10553	580	12 South	5 West	7
Darby	26	346845	10553	582	12 South	5 West	7
Darby	27	346846	10553	584	12 South	5 West	7
Darby	28	346847	10553	586	12 South	5 West	7
Darby	29	346848	10553	588	12 South	5 West	7
Darby	30	346849	10553	590	12 South	5 West	7
Darby	31	346850	10553	592	12 South	5 West	7
Darby	32	346851	10553	594	12 South	5 West	7
Darby	33	346852	10553	596	12 South	5 West	18
Darby	34	346853	10553	598	12 South	5 West	18
Darby	35	346854	10553	600	12 South	5 West	18

35
KL

EXHIBIT A

CLAIM NAME	NO.	BLM-AMC SERIAL NO.	PIMA DOCKET	COUNTY PAGE	LOCATION TOWNSHIP	NOTICE RANGE	IN SECTION
Darby	36	346855	10553	602	12 South	5 West	18
Darby	37	346856	10553	604	12 South	5 West	18
Darby	38	346857	10553	606	12 South	5 West	18
Darby	39	346858	10553	608	12 South	5 West	18
Darby	40	346859	10553	610	12 South	5 West	18
Darby	41	346860	10553	612	12 South	5 West	18
Darby	42	346861	10553	614	12 South	5 West	18
Darby	43	346862	10553	616	12 South	5 West	18
Darby	44	346863	10553	618	12 South	5 West	18
Darby	45	346864	10553	620	12 South	5 West	18
Darby	46	346865	10553	622	12 South	5 West	18
Darby	47	346866	10553	624	12 South	5 West	18
Darby	48	346867	10553	626	12 South	5 West	18
Darby	49	346868	10553	628	12 South	5 West	18
Darby	50	346869	10553	630	12 South	5 West	18
Darby	51	346870	10553	632	12 South	5 West	18
Darby	52	346871	10553	634	12 South	5 West	18
Darby	53	346872	10553	636	12 South	5 West	18
Darby	54	346873	10553	638	12 South	5 West	18
Darby	55	346874	10553	640	12 South	5 West	18
Darby	56	346875	10553	642	12 South	5 West	18
Darby	57	346876	10553	644	12 South	5 West	18
Darby	58	346877	10553	646	12 South	5 West	18
Darby	59	346878	10553	648	12 South	5 West	18
Darby	60	346879	10553	650	12 South	5 West	18
Darby	61	346880	10553	652	12 South	5 West	18
Darby	62	346881	10553	654	12 South	5 West	18
Darby	63	346882	10553	656	12 South	5 West	18
Darby	64	346883	10553	658	12 South	5 West	18
Darby	65	346884	10553	660	12 South	5 West	19
Darby	66	346885	10553	662	12 South	5 West	19
Darby	67	346886	10553	664	12 South	5 West	19
Darby	68	346887	10553	666	12 South	5 West	19
Darby	69	346888	10553	668	12 South	5 West	19
Darby	70	346889	10553	670	12 South	5 West	19
Darby	71	346890	10553	672	12 South	5 West	19

EXHIBIT A

CLAIM NAME	BLM-AMC SERIAL NO.	PIMA DOCKET	COUNTY PAGE	LOCATION TOWNSHIP	NOTICE RANGE	IN SECTION	
Darby	72	346891	10553	674	12 South	5 West	19
Darby	300	349241	10680	2286	12 South	6 West	12
Darby	301	349242	10680	2288	12 South	6 West	12
Darby	302	349243	10680	2290	12 South	6 West	12
Darby	303	349244	10680	2292	12 South	6 West	12
Darby	304	349245	10680	2294	12 South	6 West	12
Darby	305	349246	10680	2296	12 South	6 West	12
Darby	306	349247	10680	2298	12 South	6 West	12
Darby	307	349248	10680	2300	12 South	6 West	12
Darby	308	349249	10680	2302	12 South	6 West	1
Darby	309	349250	10680	2304	12 South	6 West	1
Darby	310	349251	10680	2306	12 South	6 West	1
Darby	311	349252	10680	2308	12 South	6 West	1
Darby	312	349253	10680	2310	12 South	6 West	1
Darby	313	349254	10680	2312	12 South	6 West	1
Darby	314	349255	10680	2314	12 South	6 West	1
Darby	315	349256	10680	2316	12 South	6 West	1
Darby	316	349257	10680	2318	12 South	6 West	1
Darby	317	349258	10680	2320	12 South	6 West	1
Darby	318	349259	10680	2322	12 South	5 West	6
Darby	319	349260	10680	2324	12 South	5 West	6
Darby	320	349261	10680	2326	12 South	5 West	6
Darby	321	349262	10680	2328	12 South	5 West	6
Darby	322	349263	10680	2330	12 South	5 West	6
Darby	323	349264	10680	2332	12 South	5 West	6
Darby	324	349265	10680	2334	12 South	5 West	6
Darby	325	349266	10680	2336	12 South	5 West	6
Darby	326	349267	10680	2338	12 South	5 West	6
Darby	327	349268	10680	2340	12 South	5 West	6
Darby	328	349269	10680	2342	12 South	5 West	6
Darby	329	349270	10680	2344	12 South	5 West	6
Darby	330	349271	10680	2346	12 South	5 West	6
Darby	331	349272	10680	2348	12 South	5 West	6
Darby	332	349273	10680	2350	12 South	5 West	6
Darby	333	349274	10680	2352	12 South	5 West	6
Darby	334	349275	10680	2354	12 South	5 West	6

36
10

EXHIBIT A

CLAIM		BLM-AMC	PIMA	COUNTY	LOCATION	NOTICE	IN
NAME	NO.	SERIAL NO.	DOCKET	PAGE	TOWNSHIP	RANGE	SECTION
Darby	335	349276	10680	2356	12 South	5 West	6
Darby	336	349277	10680	2358	12 South	5 West	6
Darby	337	349278	10680	2360	12 South	5 West	6
Lode Claims							
Darby	101	346892	10553	676	12 South	5 West	8
Darby	102	346893	10553	678	12 South	5 West	8
Darby	103	346894	10553	680	12 South	5 West	8
Darby	104	346895	10553	682	12 South	5 West	8
Darby	105	346896	10553	684	12 South	5 West	8
Darby	106	346897	10553	686	12 South	5 West	8
Darby	107	346898	10553	688	12 South	5 West	8
Darby	108	346899	10553	690	12 South	5 West	8
Darby	109	346900	10553	692	12 South	5 West	8
Darby	110	346901	10553	694	12 South	5 West	17
Darby	111	346902	10553	696	12 South	5 West	17
Darby	112	346903	10553	698	12 South	5 West	17
Darby	113	346904	10553	700	12 South	5 West	17
Darby	114	346905	10553	702	12 South	5 West	17
Darby	115	346906	10553	704	12 South	5 West	17
Darby	116	346907	10553	706	12 South	5 West	17
Darby	117	346908	10553	708	12 South	5 West	17
Darby	118	346909	10553	710	12 South	5 West	17
Darby	119	346910	10553	712	12 South	5 West	20
Darby	120	346911	10553	714	12 South	5 West	20
Darby	121	346912	10553	716	12 South	5 West	18
Darby	122	346913	10553	718	12 South	5 West	18
Darby	123	346914	10553	720	12 South	5 West	18
Darby	124	346915	10553	722	12 South	5 West	18
Darby	125	346916	10553	724	12 South	5 West	18
Darby	126	346917	10553	726	12 South	5 West	18
Darby	127	346918	10553	728	12 South	5 West	18
Darby	128	346919	10553	730	12 South	5 West	18
Darby	129	346920	10553	732	12 South	5 West	18
Darby	130	346921	10553	734	12 South	5 West	19

33
W

EXHIBIT A

CLAIM NAME	NO.	BLM-AMC SERIAL NO.	PIMA DOCKET	COUNTY PAGE	LOCATION TOWNSHIP	NOTICE RANGE	IN SECTION
Darby	131	346922	10553	736	12 South	5 West	19
Darby	132	346923	10553	738	12 South	5 West	19
Darby	133	346924	10553	740	12 South	5 West	19
Darby	134	346925	10553	742	12 South	5 West	19
Darby	135	346926	10553	744	12 South	5 West	19
Darby	136	346927	10553	746	12 South	5 West	19
Darby	137	346928	10553	748	12 South	5 West	19
Darby	138	346929	10553	750	12 South	5 West	19
Darby	139	346930	10553	752	12 South	5 West	19
Darby	140	346931	10553	754	12 South	5 West	19
Darby	141	346932	10553	756	12 South	5 West	19
Darby	144	346935	10553	762	12 South	6 West	28
Darby	146	346937	10553	766	12 South	6 West	33
Darby	148	346939	10553	770	12 South	6 West	33
Darby	150	346941	10553	774	12 South	6 West	33
Darby	152	346943	10553	778	12 South	6 West	33
Darby	154	346945	10553	782	12 South	6 West	33
Darby	156	346947	10553	786	12 South	6 West	33
Darby	158	346949	10553	790	12 South	6 West	33
Darby	160	346951	10553	794	12 South	6 West	33
Darby	162	346953	10553	798	12 South	6 West	33
Darby	163	346954	10553	800	12 South	6 West	28
Darby	164	346955	10553	802	12 South	6 West	33
Darby	165	346956	10553	804	12 South	6 West	33
Darby	166	346957	10553	806	12 South	6 West	33

25
KC

EXHIBIT A

CLAIM NAME	BLM-AMC NO.	PIMA DOCKET	COUNTY PAGE	LOCATION TOWNSHIP	NOTICE RANGE	IN SECTION
Darby	167	346958	10553 808	12 South	6 West	33
Darby	168	346959	10553 810	12 South	6 West	33
Darby	169	346960	10553 812	12 South	6 West	33
Darby	170	346961	10553 814	12 South	6 West	33
Darby	171	346962	10553 816	12 South	6 West	33
Darby	172	346963	10553 818	12 South	6 West	33
Darby	173	346964	10553 820	12 South	6 West	34
Darby	174	346965	10553 822	12 South	6 West	34
Darby	175	346966	10553 824	12 South	6 West	34
Darby	176	346967	10553 826	12 South	6 West	34
Darby	177	346968	10553 828	12 South	6 West	34
Darby	178	346969	10553 830	12 South	6 West	34
Darby	179	346970	10553 832	12 South	6 West	34
Darby	180	346971	10553 834	12 South	6 West	34

RECEIVED
 BLM. LAND STATE OFFICE
 2001 AUG 22 P 3:28
 PIMA ARIZONA

Darby	190	346981	10553 854	12 South	6 West	34
Darby	191	346982	10553 856	12 South	6 West	34
Darby	192	346983	10553 858	12 South	6 West	34
Darby	193	346984	10553 860	12 South	6 West	34
Darby	194	346985	10553 862	12 South	6 West	34
Darby	195	346986	10553 864	12 South	6 West	34
Darby	196	346987	10553 866	12 South	6 West	34
Darby	197	346988	10553 868	12 South	6 West	34
Darby	198	346989	10553 870	12 South	6 West	34
Darby	199	346990	10553 872	12 South	6 West	34
Darby	200	346991	10553 874	12 South	6 West	34
Darby	201	346992	10553 876	12 South	6 West	34
Darby	202	346993	10553 878	12 South	6 West	34

27
KC

EXHIBIT A

CLAIM	ELM-AMC	PIMA	COUNTY	LOCATION	NOTICE	IN	
NAME	NO.	SERIAL NO.	DOCKET	PAGE	TOWNSHIP	RANGE	SECTION

Darby	241	347032	10553	956	12 South	6 West	35
Darby	242	347033	10553	958	12 South	6 West	35
Darby	243	347034	10553	960	12 South	6 West	35
Darby	244	347035	10553	962	12 South	6 West	35
Darby	245	347036	10553	964	12 South	6 West	35
Darby	246	347037	10553	966	12 South	6 West	35
Darby	247	347038	10553	968	12 South	6 West	35
Darby	248	347039	10553	970	12 South	6 West	35
Darby	249	347040	10553	972	12 South	6 West	35
Darby	250	347041	10553	974	12 South	6 West	35
Darby	251	347042	10553	976	12 South	6 West	35
Darby	252	347043	10553	978	12 South	6 West	35
Darby	253	347044	10553	980	12 South	6 West	35
Darby	254	347045	10553	982	12 South	6 West	35
Darby	255	347046	10553	984	12 South	6 West	35
Darby	256	347047	10553	986	12 South	6 West	35
Darby	257	347048	10553	988	12 South	6 West	35
Darby	258	347049	10553	990	12 South	6 West	35
Darby	259	347050	10553	992	12 South	6 West	35
Darby	260	347051	10553	994	12 South	6 West	36
Darby	261	347052	10553	996	12 South	6 West	36
Darby	262	347053	10553	998	12 South	6 West	36
Darby	263	347054	10553	1000	12 South	6 West	36
Darby	264	347055	10553	1002	12 South	6 West	36
Darby	265	347056	10553	1004	12 South	6 West	36
Darby	266	347057	10553	1006	12 South	6 West	36
Darby	267	347058	10553	1008	12 South	6 West	36
Darby	268	347059	10553	1010	12 South	6 West	36
Darby	269	347060	10553	1012	12 South	6 West	36
Darby	270	347061	10553	1014	12 South	6 West	36
Darby	271	347062	10553	1016	12 South	6 West	36
Darby	272	347063	10553	1018	12 South	6 West	36
Darby	273	347064	10553	1020	12 South	6 West	36
Darby	274	347065	10553	1022	12 South	6 West	36

EXHIBIT A

CLAIM NAME	NO.	BLM-AMC SERIAL NO.	PIMA DOCKET	COUNTY PAGE	LOCATION TOWNSHIP	NOTICE RANGE	IN SECTION
Darby	275	347066	10553	1024	12 South	6 West	36
Darby	276	347067	10553	1026	12 South	6 West	36
Darby	277	347068	10553	1028	12 South	6 West	36
Darby	278	347069	10553	1030	12 South	5 West	31
Darby	279	347070	10553	1032	12 South	6 West	36
Darby	280	347071	10553	1034	12 South	5 West	31
Darby	281	347072	10553	1036	12 South	6 West	36
Darby	282	347073	10553	1038	12 South	5 West	31
Darby	283	347074	10553	1040	12 South	6 West	36
Darby	284	347075	10553	1042	12 South	5 West	31
Darby	285	347076	10553	1044	12 South	6 West	36
Darby	286	347077	10553	1046	12 South	5 West	31
Darby	287	347078	10553	1048	12 South	6 West	36
Darby	288	347079	10553	1050	12 South	5 West	31
Darby	289	347080	10553	1052	12 South	6 West	36
Darby	290	347081	10553	1054	12 South	5 West	31
Darby	291	347082	10553	1056	12 South	6 West	36
Darby	292	347083	10553	1058	12 South	5 West	31
Darby	293	347084	10553	1060	12 South	6 West	36
Darby	294	347085	10553	1062	12 South	5 West	31
Darby	295	347086	10553	1064	12 South	6 West	34

PROCESSED IN ARIZONA

2001 AUG 22 P 3:28

BLM STATE OFFICE
 RECEIVED

21

EXHIBIT A

CLAIM	BLM-AMC	PIMA	COUNTY	LOCATION	NOTICE	IN	
NAME	NO.	SERIAL NO.	DOCKET	PAGE	TOWNSHIP	RANGE	SECTION
Darby	203	346994	10553	880	12 South	6 West	34
Darby	204	346995	10553	882	12 South	6 West	34
Darby	205	346996	10553	884	12 South	6 West	34
Darby	206	346997	10553	886	12 South	6 West	34
Darby	207	346998	10553	888	12 South	6 West	34

RECEIVED
 BLM. STATE OFFICE
 2001 AUG 22 P 3: 28
 PUEBLO, ARIZONA

Darby	226	347017	10553	926	12 South	6 West	34
Darby	227	347018	10553	928	12 South	6 West	34
Darby	228	347019	10553	930	12 South	6 West	34
Darby	229	347020	10553	932	12 South	6 West	34
Darby	230	347021	10553	934	12 South	6 West	34
Darby	231	347022	10553	936	12 South	6 West	34

11
 11

Receipt No. 362771

LEAD FILE #'S _____

Trans No. 381363

AMC 41648; AMC 346820; AMC 349241

AMC 332760; AMC 180088; AMC 67991

AMC Number	Code	Amount	
41648-41659	482 482	1200~	
67991-67994	482 482	400~	
180090	482 482	100~	
180096-180104	482 482	900~	
332760-332763	482 482	400~	
346820-346891	482 482	7200~	
346892-346932	482 482	4100~	
346935	482 482	100 ⁰⁰	
346937	}	100~	
346939		100~	
346941		100~	
346943		100~	
346945		100~	
346947		100~	
346949		100~	
346951		100~	
TOTAL:			\$15200⁰⁰

AMC Number	Code	Amount
346953-346971	482 482	1900~
346981-346998	482 482	1800~
347017-347022	482 482	600~
347032-347086	482 482	5500~
349241-349278	482 482	3800~
TOTAL:		\$13600~

Date of Doc NOV 20, 2001

Date Entered: Dec 4, 2002 RWS

Date of Rec't 8-22-2001

Date Verified: _____

Amount Rec'd 28,800.00

Sent to Accts: \$ Feb 4, 2002 RWS

Amount Earned \$28,800.00

Date Earned: _____

- 480 POL
- 481 NOI
- 482 MAINT
- 396 TRANS
- 635 AMEND

NOTES:

EXHIBIT A

Notice of Location
(G. & S.R.M., Arizona)

Name of Claim	Date Located	Section	Township	Range	Book	Page	BLM Serial Number
Copper Ridge #9	9/3/1912	36	12S	6W	SS	595	A MC 67993
Copper Ridge #6	9/2/1912	35	12S	6W	SS	587	A MC 67991
Copper Ridge #7	9/2/1912	35	12S	6W	SS	588	A MC 67992
Copper Ridge #11	9/3/1912	35	12S	6W	SS	585	A MC 67994
Phila	5/26/1916	28	12S	6W	YY	627	A MC 41648
Phila No. 1	8/29/1916	28	12S	6W	ZZ	139	A MC 41649
Phila No. 2	8/29/1916	28	12S	6W	ZZ	140	A MC 41650
Alfred No. 2	7/30/1915	28	12S	6W	WW	514	
Alfred (amendment of Alfred No. 2)	7/8/1916	28	12S	6W	YY	547	A MC 41651
White Apex	7/31/1915	28	12S	6W	WW	516	A MC 41652
amended	7/18/1916	28	12S	6W	YY	550	
Daisy	7/31/1915	28	12S	6W	WW	512	A MC 41653
amended	7/8/1916	28	12S	6W	YY	553	
Daisy No. 1	7/31/1915	28	12S	6W	WW	513	A MC 41654
amended	7/8/1916	28	12S	6W	YY	554	
Copper No. 1	3/15/1916	27	12S	6W	XX	595	A MC 41655
amended	7/8/1916	27	12S	6W	YY	551	
New Copper No. 2	7/26/1951	28	12S	6W	371	243	A MC 41656
Last Wedge	1/3/1916	27	12S	6W	XX	598	A MC 41657
amended	10/4/1952	27	12S	6W	521	231	
Fracture	11/3/1927	27	12S	6W	LLL	289	A MC 41658
amended	5/5/1928	27	12S	6W	LLL	506	
amended	9/26/1952	27	12S	6W	518	124-125	
Fracture No. 1	11/20/1927	27	12S	6W	LLL	365	A MC 41659

Name of Claim	Book	Page	Serial Number
MARGIE 3	6808	600-601	A MC 180090
MARGIE 9	6808	612-613	A MC 180096
MARGIE 10	6808	614-615	A MC 180097
MARGIE 11	6808	616-617	A MC 180098
MARGIE 12	6808	618-619	A MC 180099
MARGIE 13	6808	620-621	A MC 180100
MARGIE 14	6808	622-623	A MC 180101
MARGIE 19	6808	624-625	A MC 180102
MARGIE 20	6808	626-627	A MC 180103
MARGIE 21	6808	628-629	A MC 180104
AJ 1	9998	324	A MC 332760
AJ 2	9998	328	A MC 332761
AJ 3	9998	330	A MC 332762
AJ 4	9998	332	A MC 332763

PHOENIX ARIZONA

2001 AUG 22 P 3: 27

RECEIVED
BLM PHOENIX OFFICE

30
12

EXHIBIT A

CLAIM NAME	BLM-AMC SERIAL NO.	PIMA DOCKET	COUNTY PAGE	LOCATION TOWNSHIP	NOTICE RANGE	IN SECTION	
Millsites							
Darby 1	346820	10553	532	12 South	5 West	7	
Darby 2	346821	10553	534	12 South	5 West	7	
Darby 3	346822	10553	536	12 South	5 West	7	
Darby 4	346823	10553	538	12 South	5 West	7	
Darby 5	346824	10553	540	12 South	5 West	7	
Darby 6	346825	10553	542	12 South	5 West	7	
Darby 7	346826	10553	544	12 South	5 West	7	
Darby 8	346827	10553	546	12 South	5 West	7	
Darby 9	346828	10553	548	12 South	5 West	7	
Darby 10	346829	10553	550	12 South	5 West	7	
Darby 11	346830	10553	552	12 South	5 West	7	
Darby 12	346831	10553	554	12 South	5 West	7	
Darby 13	346832	10553	556	12 South	5 West	7	
Darby 14	346833	10553	558	12 South	5 West	7	
Darby 15	346834	10553	560	12 South	5 West	7	
Darby 16	346835	10553	562	12 South	5 West	7	
Darby 17	346836	10553	564	12 South	5 West	7	
Darby 18	346837	10553	566	12 South	5 West	7	
Darby 19	346838	10553	568	12 South	5 West	7	
Darby 20	346839	10553	570	12 South	5 West	7	
Darby 21	346840	10553	572	12 South	5 West	7	
Darby 22	346841	10553	574	12 South	5 West	7	
Darby 23	346842	10553	576	12 South	5 West	7	
Darby 24	346843	10553	578	12 South	5 West	7	
Darby 25	346844	10553	580	12 South	5 West	7	
Darby 26	346845	10553	582	12 South	5 West	7	
Darby 27	346846	10553	584	12 South	5 West	7	
Darby 28	346847	10553	586	12 South	5 West	7	
Darby 29	346848	10553	588	12 South	5 West	7	
Darby 30	346849	10553	590	12 South	5 West	7	
Darby 31	346850	10553	592	12 South	5 West	7	
Darby 32	346851	10553	594	12 South	5 West	7	
Darby 33	346852	10553	596	12 South	5 West	18	
Darby 34	346853	10553	598	12 South	5 West	18	
Darby 35	346854	10553	600	12 South	5 West	18	

2000

EXHIBIT A

CLAIM NAME	BLM-AMC NO.	PIMA DOCKET	COUNTY PAGE	LOCATION TOWNSHIP	NOTICE RANGE	IN SECTION
Darby	36	346855	10553 602	12 South	5 West	18
Darby	37	346856	10553 604	12 South	5 West	18
Darby	38	346857	10553 606	12 South	5 West	18
Darby	39	346858	10553 608	12 South	5 West	18
Darby	40	346859	10553 610	12 South	5 West	18
Darby	41	346860	10553 612	12 South	5 West	18
Darby	42	346861	10553 614	12 South	5 West	18
Darby	43	346862	10553 616	12 South	5 West	18
Darby	44	346863	10553 618	12 South	5 West	18
Darby	45	346864	10553 620	12 South	5 West	18
Darby	46	346865	10553 622	12 South	5 West	18
Darby	47	346866	10553 624	12 South	5 West	18
Darby	48	346867	10553 626	12 South	5 West	18
Darby	49	346868	10553 628	12 South	5 West	18
Darby	50	346869	10553 630	12 South	5 West	18
Darby	51	346870	10553 632	12 South	5 West	18
Darby	52	346871	10553 634	12 South	5 West	18
Darby	53	346872	10553 636	12 South	5 West	18
Darby	54	346873	10553 638	12 South	5 West	18
Darby	55	346874	10553 640	12 South	5 West	18
Darby	56	346875	10553 642	12 South	5 West	18
Darby	57	346876	10553 644	12 South	5 West	18
Darby	58	346877	10553 646	12 South	5 West	18
Darby	59	346878	10553 648	12 South	5 West	18
Darby	60	346879	10553 650	12 South	5 West	18
Darby	61	346880	10553 652	12 South	5 West	18
Darby	62	346881	10553 654	12 South	5 West	18
Darby	63	346882	10553 656	12 South	5 West	18
Darby	64	346883	10553 658	12 South	5 West	18
Darby	65	346884	10553 660	12 South	5 West	19
Darby	66	346885	10553 662	12 South	5 West	19
Darby	67	346886	10553 664	12 South	5 West	19
Darby	68	346887	10553 666	12 South	5 West	19
Darby	69	346888	10553 668	12 South	5 West	19
Darby	70	346889	10553 670	12 South	5 West	19
Darby	71	346890	10553 672	12 South	5 West	19

2025

36
K

EXHIBIT A

CLAIM NAME	NO.	BLM-AMC SERIAL NO.	PIMA DOCKET	COUNTY PAGE	LOCATION TOWNSHIP	NOTICE RANGE	IN SECTION
Darby	72	346891	10553	674	12 South	5 West	19
Darby	300	349241	10680	2286	12 South	6 West	12
Darby	301	349242	10680	2288	12 South	6 West	12
Darby	302	349243	10680	2290	12 South	6 West	12
Darby	303	349244	10680	2292	12 South	6 West	12
Darby	304	349245	10680	2294	12 South	6 West	12
Darby	305	349246	10680	2296	12 South	6 West	12
Darby	306	349247	10680	2298	12 South	6 West	12
Darby	307	349248	10680	2300	12 South	6 West	12
Darby	308	349249	10680	2302	12 South	6 West	1
Darby	309	349250	10680	2304	12 South	6 West	1
Darby	310	349251	10680	2306	12 South	6 West	1
Darby	311	349252	10680	2308	12 South	6 West	1
Darby	312	349253	10680	2310	12 South	6 West	1
Darby	313	349254	10680	2312	12 South	6 West	1
Darby	314	349255	10680	2314	12 South	6 West	1
Darby	315	349256	10680	2316	12 South	6 West	1
Darby	316	349257	10680	2318	12 South	6 West	1
Darby	317	349258	10680	2320	12 South	6 West	1
Darby	318	349259	10680	2322	12 South	5 West	6
Darby	319	349260	10680	2324	12 South	5 West	6
Darby	320	349261	10680	2326	12 South	5 West	6
Darby	321	349262	10680	2328	12 South	5 West	6
Darby	322	349263	10680	2330	12 South	5 West	6
Darby	323	349264	10680	2332	12 South	5 West	6
Darby	324	349265	10680	2334	12 South	5 West	6
Darby	325	349266	10680	2336	12 South	5 West	6
Darby	326	349267	10680	2338	12 South	5 West	6
Darby	327	349268	10680	2340	12 South	5 West	6
Darby	328	349269	10680	2342	12 South	5 West	6
Darby	329	349270	10680	2344	12 South	5 West	6
Darby	330	349271	10680	2346	12 South	5 West	6
Darby	331	349272	10680	2348	12 South	5 West	6
Darby	332	349273	10680	2350	12 South	5 West	6
Darby	333	349274	10680	2352	12 South	5 West	6
Darby	334	349275	10680	2354	12 South	5 West	6

2025 RELEASE UNDER E.O. 14176

36
142

EXHIBIT A

CLAIM NAME	NO.	BLM-AMC SERIAL NO.	PIMA DOCKET	COUNTY PAGE	LOCATION TOWNSHIP	NOTICE RANGE	IN SECTION
Darby	335	349276	10680	2356	12 South	5 West	6
Darby	336	349277	10680	2358	12 South	5 West	6
Darby	337	349278	10680	2360	12 South	5 West	6
Lode Claims							
Darby	101	346892	10553	676	12 South	5 West	8
Darby	102	346893	10553	678	12 South	5 West	8
Darby	103	346894	10553	680	12 South	5 West	8
Darby	104	346895	10553	682	12 South	5 West	8
Darby	105	346896	10553	684	12 South	5 West	8
Darby	106	346897	10553	686	12 South	5 West	8
Darby	107	346898	10553	688	12 South	5 West	8
Darby	108	346899	10553	690	12 South	5 West	8
Darby	109	346900	10553	692	12 South	5 West	8
Darby	110	346901	10553	694	12 South	5 West	17
Darby	111	346902	10553	696	12 South	5 West	17
Darby	112	346903	10553	698	12 South	5 West	17
Darby	113	346904	10553	700	12 South	5 West	17
Darby	114	346905	10553	702	12 South	5 West	17
Darby	115	346906	10553	704	12 South	5 West	17
Darby	116	346907	10553	706	12 South	5 West	17
Darby	117	346908	10553	708	12 South	5 West	17
Darby	118	346909	10553	710	12 South	5 West	17
Darby	119	346910	10553	712	12 South	5 West	20
Darby	120	346911	10553	714	12 South	5 West	20
Darby	121	346912	10553	716	12 South	5 West	18
Darby	122	346913	10553	718	12 South	5 West	18
Darby	123	346914	10553	720	12 South	5 West	18
Darby	124	346915	10553	722	12 South	5 West	18
Darby	125	346916	10553	724	12 South	5 West	18
Darby	126	346917	10553	726	12 South	5 West	18
Darby	127	346918	10553	728	12 South	5 West	18
Darby	128	346919	10553	730	12 South	5 West	18
Darby	129	346920	10553	732	12 South	5 West	18
Darby	130	346921	10553	734	12 South	5 West	19

33
K

EXHIBIT A

CLAIM NAME	BLM-AMC NO.	SERIAL NO.	PIMA DOCKET	COUNTY PAGE	LOCATION TOWNSHIP	NOTICE RANGE	IN SECTION
Darby	131	346922	10553	736	12 South	5 West	19
Darby	132	346923	10553	738	12 South	5 West	19
Darby	133	346924	10553	740	12 South	5 West	19
Darby	134	346925	10553	742	12 South	5 West	19
Darby	135	346926	10553	744	12 South	5 West	19
Darby	136	346927	10553	746	12 South	5 West	19
Darby	137	346928	10553	748	12 South	5 West	19
Darby	138	346929	10553	750	12 South	5 West	19
Darby	139	346930	10553	752	12 South	5 West	19
Darby	140	346931	10553	754	12 South	5 West	19
Darby	141	346932	10553	756	12 South	5 West	19
Darby	144	346935	10553	762	12 South	6 West	28
Darby	146	346937	10553	766	12 South	6 West	33
Darby	148	346939	10553	770	12 South	6 West	33
Darby	150	346941	10553	774	12 South	6 West	33
Darby	152	346943	10553	778	12 South	6 West	33
Darby	154	346945	10553	782	12 South	6 West	33
Darby	156	346947	10553	786	12 South	6 West	33
Darby	158	346949	10553	790	12 South	6 West	33
Darby	160	346951	10553	794	12 South	6 West	33
Darby	162	346953	10553	798	12 South	6 West	33
Darby	163	346954	10553	800	12 South	6 West	28
Darby	164	346955	10553	802	12 South	6 West	33
Darby	165	346956	10553	804	12 South	6 West	33
Darby	166	346957	10553	806	12 South	6 West	33

25
KCC

EXHIBIT A

CLAIM NAME	BLM-AMC NO.	PIMA DOCKET	COUNTY PAGE	LOCATION TOWNSHIP	NOTICE RANGE	IN SECTION	
Darby	167	346958	10553	808	12 South	6 West	33
Darby	168	346959	10553	810	12 South	6 West	33
Darby	169	346960	10553	812	12 South	6 West	33
Darby	170	346961	10553	814	12 South	6 West	33
Darby	171	346962	10553	816	12 South	6 West	33
Darby	172	346963	10553	818	12 South	6 West	33
Darby	173	346964	10553	820	12 South	6 West	34
Darby	174	346965	10553	822	12 South	6 West	34
Darby	175	346966	10553	824	12 South	6 West	34
Darby	176	346967	10553	826	12 South	6 West	34
Darby	177	346968	10553	828	12 South	6 West	34
Darby	178	346969	10553	830	12 South	6 West	34
Darby	179	346970	10553	832	12 South	6 West	34
Darby	180	346971	10553	834	12 South	6 West	34

BLM FIELD OFFICE
 JUL 11 2002 P 3:28
 PHOENIX ARIZONA

Darby	190	346981	10553	854	12 South	6 West	34
Darby	191	346982	10553	856	12 South	6 West	34
Darby	192	346983	10553	858	12 South	6 West	34
Darby	193	346984	10553	860	12 South	6 West	34
Darby	194	346985	10553	862	12 South	6 West	34
Darby	195	346986	10553	864	12 South	6 West	34
Darby	196	346987	10553	866	12 South	6 West	34
Darby	197	346988	10553	868	12 South	6 West	34
Darby	198	346989	10553	870	12 South	6 West	34
Darby	199	346990	10553	872	12 South	6 West	34
Darby	200	346991	10553	874	12 South	6 West	34
Darby	201	346992	10553	876	12 South	6 West	34
Darby	202	346993	10553	878	12 South	6 West	34

27
KC

EXHIBIT A

CLAIM NAME	BLM-AMC NO.	PIMA DOCKET	COUNTY PAGE	LOCATION TOWNSHIP	NOTICE RANGE	IN SECTION
------------	-------------	-------------	-------------	-------------------	--------------	------------

Darby	241	347032	10553	956	12 South	6 West	35
Darby	242	347033	10553	958	12 South	6 West	35
Darby	243	347034	10553	960	12 South	6 West	35
Darby	244	347035	10553	962	12 South	6 West	35
Darby	245	347036	10553	964	12 South	6 West	35
Darby	246	347037	10553	966	12 South	6 West	35
Darby	247	347038	10553	968	12 South	6 West	35
Darby	248	347039	10553	970	12 South	6 West	35
Darby	249	347040	10553	972	12 South	6 West	35
Darby	250	347041	10553	974	12 South	6 West	35
Darby	251	347042	10553	976	12 South	6 West	35
Darby	252	347043	10553	978	12 South	6 West	35
Darby	253	347044	10553	980	12 South	6 West	35
Darby	254	347045	10553	982	12 South	6 West	35
Darby	255	347046	10553	984	12 South	6 West	35
Darby	256	347047	10553	986	12 South	6 West	35
Darby	257	347048	10553	988	12 South	6 West	35
Darby	258	347049	10553	990	12 South	6 West	35
Darby	259	347050	10553	992	12 South	6 West	35
Darby	260	347051	10553	994	12 South	6 West	36
Darby	261	347052	10553	996	12 South	6 West	36
Darby	262	347053	10553	998	12 South	6 West	36
Darby	263	347054	10553	1000	12 South	6 West	36
Darby	264	347055	10553	1002	12 South	6 West	36
Darby	265	347056	10553	1004	12 South	6 West	36
Darby	266	347057	10553	1006	12 South	6 West	36
Darby	267	347058	10553	1008	12 South	6 West	36
Darby	268	347059	10553	1010	12 South	6 West	36
Darby	269	347060	10553	1012	12 South	6 West	36
Darby	270	347061	10553	1014	12 South	6 West	36
Darby	271	347062	10553	1016	12 South	6 West	36
Darby	272	347063	10553	1018	12 South	6 West	36
Darby	273	347064	10553	1020	12 South	6 West	36
Darby	274	347065	10553	1022	12 South	6 West	36

10/10/2010

EXHIBIT A

CLAIM NAME	BLM-AMC NO.	PIMA DOCKET	COUNTY PAGE	LOCATION TOWNSHIP	NOTICE RANGE	IN SECTION
Darby	275	347066	10553 1024	12 South	6 West	36
Darby	276	347067	10553 1026	12 South	6 West	36
Darby	277	347068	10553 1028	12 South	6 West	36
Darby	278	347069	10553 1030	12 South	5 West	31
Darby	279	347070	10553 1032	12 South	6 West	36
Darby	280	347071	10553 1034	12 South	5 West	31
Darby	281	347072	10553 1036	12 South	6 West	36
Darby	282	347073	10553 1038	12 South	5 West	31
Darby	283	347074	10553 1040	12 South	6 West	36
Darby	284	347075	10553 1042	12 South	5 West	31
Darby	285	347076	10553 1044	12 South	6 West	36
Darby	286	347077	10553 1046	12 South	5 West	31
Darby	287	347078	10553 1048	12 South	6 West	36
Darby	288	347079	10553 1050	12 South	5 West	31
Darby	289	347080	10553 1052	12 South	6 West	36
Darby	290	347081	10553 1054	12 South	5 West	31
Darby	291	347082	10553 1056	12 South	6 West	36
Darby	292	347083	10553 1058	12 South	5 West	31
Darby	293	347084	10553 1060	12 South	6 West	36
Darby	294	347085	10553 1062	12 South	5 West	31
Darby	295	347086	10553 1064	12 South	6 West	34

ARIZONA

2001 AUG 22 P 3:28

BLM FIELD OFFICE

18
Ker

EXHIBIT A

CLAIM NAME	NO.	BLM-AMC SERIAL NO.	PIMA DOCKET	COUNTY PAGE	LOCATION TOWNSHIP	NOTICE RANGE	IN SECTION
Darby	203	346994	10553	880	12 South	6 West	34
Darby	204	346995	10553	882	12 South	6 West	34
Darby	205	346996	10553	884	12 South	6 West	34
Darby	206	346997	10553	886	12 South	6 West	34
Darby	207	346998	10553	888	12 South	6 West	34

RECEIVED
 BUREAU OF LAND MANAGEMENT
 OFFICE
 2008 AUG 22 P 3:28
 TUCSON ARIZONA

Darby	226	347017	10553	926	12 South	6 West	34
Darby	227	347018	10553	928	12 South	6 West	34
Darby	228	347019	10553	930	12 South	6 West	34
Darby	229	347020	10553	932	12 South	6 West	34
Darby	230	347021	10553	934	12 South	6 West	34
Darby	231	347022	10553	936	12 South	6 West	34

TUCSON ARIZONA

11
 11

United States Department of the Interior
Bureau of Land Management
 BUSINESS & SUPPORT SVCS DIV
 222 N CENTRAL AVE
 PHOENIX, AZ 85004 -2203
 Phone: (602) 417-9200

Receipt	
No:	362771

Transaction #: 381363
Date of Transaction: 08/22/2001

CUSTOMER: PHELPS DODGE CORP.
 2600 N. CENTRAL AVE.
 PHOENIX, AZ 85004

LINE #	QTY	COMMODITY / SUBJECT / ACTION / PRODUCT	REMARKS	UNIT PRICE	TOTAL
1	1.00	LOCATABLE MINERALS / MINING CLAIMS-NOT NEW-UNADJUD, ONE AUTH NO. ONLY / MINING CLAIM MONEY RECEIVED (455)	MAINT FEES 2002 (288)	- n/a -	\$28,800.00
TOTAL:					\$28,800.00

PAYMENT INFORMATION			
1	AMOUNT:	\$28,800.00	POSTMARKED: N/A
	TYPE:	CHECK	RECEIVED: 08/22/2001
	CHECK NO:	027503	
	NAME:	PHELPS DODGE CORP. 2600 N. CENTRAL AVE. PHOENIX AZ 85004	

REMARKS

CASE SERIAL NUMBER INFORMATION		
TRNS #	LINE #	CASES
381363	1	AMC67993/\$28800.00

This receipt was generated by the automated BLM Collections and Billings System and is a paper representation of a portion of the official electronic record contained therein.

381363

180088

Receipt #: 174596

Lead #: 41648, 67991, 332760,
339260, 346820, 349241

Amount Received: 37500⁰⁰

Date: 8/23/00

Transaction #: 187794

AMC #	Code	\$\$\$\$
41648 - 41659	482	1200
67991 - 67994		400
180096		100
180096 - 180104		900
332760 - 332763		400
339260 - 339299		4000
346820 - 346891		7200
346892 - 346991		10000
346992 - 347086		9500
349241 - 349278		3800

AMC #	Code	\$\$\$\$

Total: 37500⁰⁰

- 480----POL-----\$5
- 481----NOI-----\$5
- 482----Maint.---\$100
- 396----Trf.-----\$5
- 635----Amd.-----\$5
- 379----Refund

Entered: [Signature] AUG 25 2000
Date

Verified: [Signature] 26 SEP 2000
Date

Sent to Accounts: [Signature] 26 SEP 2000
Date

Earned by Accounts: _____
Date



2600 N. Central Avenue, Phoenix, AZ 85004-3014 • (602) 234-8100

August 16, 2000

Bureau of Land Management
Arizona State Office
222 North Central Avenue
Phoenix, AZ 85004-2203

RECEIVED
BLM ARIZONA STATE OFFICE
2000 AUG 23 A 11: 10
PHOENIX, ARIZONA

Re: Payment of Annual Maintenance Fee

Gentlemen:

This will serve notice that Phelps Dodge Mining Company, a division of Phelps Dodge Corporation, whose address for purposes of this filing is Drawer 9, Ajo, Arizona 85321, intends to hold the mining claims described on Exhibit A attached hereto for the assessment year ending at 12 o'clock, noon, on September 1, 2001 by payment of the annual maintenance fee of \$100 per claim.

Payment of such amount is made herewith for such assessment year for each of the claims the name and BLM Serial number of which, and the book and page or index number of recording of the location notice in the official records of Pima County, Arizona, of which is set forth on Exhibit A attached hereto and by this reference incorporated herein.

PHELPS DODGE MINING COMPANY,
a division of Phelps Dodge Corporation

Donald A. Stillwell

State of ARIZONA)
) ss.
County of Maricopa)

The foregoing instrument was acknowledged before me on Aug. 21, 2000 by Donald A. Stillwell on behalf of PHELPS DODGE MINING COMPANY, a division of Phelps Dodge Corporation.

(Seal) Leslie Nielsen
Notary Public

My commission expires:
9-30-00




EXHIBIT A

Name of Claim	Date Located	Notice of Location (G. & S.R.M., Arizona)			Book	Page	BLM Serial Number
		Section	Township	Range			
Copper Ridge #9	9/3/1912	36	12S	6W	SS	595	A MC 67993
Copper Ridge #6	9/2/1912	35	12S	6W	SS	587	A MC 67991
Copper Ridge #7	9/2/1912	35	12S	6W	SS	588	A MC 67992
Copper Ridge #11	9/3/1912	35	12S	6W	SS	585	A MC 67994
Phila	5/26/1916	28	12S	6W	YY	627	A MC 41648
Phila No. 1	8/29/1916	28	12S	6W	ZZ	139	A MC 41649
Phila No. 2	8/29/1916	28	12S	6W	ZZ	140	A MC 41650
Alfred No. 2	7/30/1915	28	12S	6W	WW	514	
Alfred (amendment of Alfred No. 2)	7/8/1916	28	12S	6W	YY	547	A MC 41651
White Apex	7/31/1915	28	12S	6W	WW	516	A MC 41652
amended	7/18/1916	28	12S	6W	YY	550	
Daisy	7/31/1915	28	12S	6W	WW	512	A MC 41653
amended	7/8/1916	28	12S	6W	YY	553	
Daisy No. 1	7/31/1915	28	12S	6W	WW	513	A MC 41654
amended	7/8/1916	28	12S	6W	YY	554	
Copper No. 1	3/15/1916	27	12S	6W	XX	595	A MC 41655
amended	7/8/1916	27	12S	6W	YY	551	
New Copper No. 2	7/26/1951	28	12S	6W	371	243	A MC 41656
Last Wedge	1/3/1916	27	12S	6W	XX	598	A MC 41657
amended	10/4/1952	27	12S	6W	521	231	
Fracture	11/3/1927	27	12S	6W	LLL	289	A MC 41658
amended	5/5/1928	27	12S	6W	LLL	506	
amended	9/26/1952	27	12S	6W	518	124-125	
Fracture No. 1	11/20/1927	27	12S	6W	LLL	365	A MC 41659

Name of Claim	Book	Page	Serial Number
MARGIE 3	6808	600-601	A MC 180090
MARGIE 9	6808	612-613	A MC 180096
MARGIE 10	6808	614-615	A MC 180097
MARGIE 11	6808	616-617	A MC 180098
MARGIE 12	6808	618-619	A MC 180099
MARGIE 13	6808	620-621	A MC 180100
MARGIE 14	6808	622-623	A MC 180101
MARGIE 19	6808	624-625	A MC 180102
MARGIE 20	6808	626-627	A MC 180103
MARGIE 21	6808	628-629	A MC 180104
AJ 1	9998	324	A MC 332760
AJ 2	9998	328	A MC 332761
AJ 3	9998	330	A MC 332762
AJ 4	9998	332	A MC 332763

BLM FIELD OFFICE
 PHOENIX, ARIZONA
 2000 AUG 23 A 11:10

26 SEP 2000
 ENTERED INTO COMPUTER

AUG 25 2000

30 Kc

EXHIBIT A

Claim Name	No.	BLM - AM Serial No.	Pima Book	County Page	Location Township	Notice Range	in Section
FPM	180	339260	10279	2450	13 South	6 West	4
FPM	182	339261	10279	2452	13 South	6 West	9
FPM	184	339262	10279	2454	13 South	6 West	9
FPM	186	339263	10279	2456	13 South	6 West	9
FPM	188	339264	10279	2458	13 South	6 West	9
FPM	190	339265	10279	2460	13 South	6 West	9
FPM	192	339266	10279	2462	13 South	6 West	9
FPM	194	339267	10279	2464	13 South	6 West	9
FPM	196	339268	10279	2466	13 South	6 West	9
FPM	198	339269	10279	2468	13 South	6 West	9
FPM	215	339270	10279	2470	13 South	6 West	4
FPM	216	339271	10279	2472	13 South	6 West	4
FPM	217	339272	10279	2474	13 South	6 West	9
FPM	218	339273	10279	2476	13 South	6 West	9
FPM	219	339274	10279	2478	13 South	6 West	9
FPM	220	339275	10279	2480	13 South	6 West	9
FPM	221	339276	10279	2482	13 South	6 West	9
FPM	222	339277	10279	2484	13 South	6 West	9
FPM	223	339278	10279	2486	13 South	6 West	9
FPM	224	339279	10279	2488	13 South	6 West	9
FPM	225	339280	10279	2490	13 South	6 West	9
FPM	226	339281	10279	2492	13 South	6 West	9
FPM	227	339282	10279	2494	13 South	6 West	9
FPM	228	339283	10279	2496	13 South	6 West	9
FPM	229	339284	10279	2498	13 South	6 West	9
FPM	230	339285	10279	2500	13 South	6 West	9
FPM	231	339286	10279	2502	13 South	6 West	9
FPM	232	339287	10279	2504	13 South	6 West	9
FPM	233	339288	10279	2506	13 South	6 West	9
FPM	234	339289	10279	2508	13 South	6 West	9
FPM	243	339290	10279	2510	13 South	6 West	4
FPM	244	339291	10279	2512	13 South	6 West	9
FPM	245	339292	10279	2514	13 South	6 West	9
FPM	246	339293	10279	2516	13 South	6 West	9
FPM	247	339294	10279	2518	13 South	6 West	9
FPM	248	339295	10279	2520	13 South	6 West	9
FPM	249	339296	10279	2522	13 South	6 West	9
FPM	250	339297	10279	2524	13 South	6 West	9
FPM	251	339298	10279	2526	13 South	6 West	9
FPM	252	339299	10279	2528	13 South	6 West	9

2000 AUG 23
 11:10
 PIMA COUNTY ARIZONA

RECEIVED
 BLM, AZ STATE OFFICE

26 SEP 2000
ENTERED INTO COMPUTER

MS AUG 25 2000

90 Kd

EXHIBIT A

CLAIM NAME	NO.	BLM-AMC SERIAL NO.	PIMA DOCKET	COUNTY PAGE	LOCATION TOWNSHIP	NOTICE RANGE	IN SECTION
Millsites							
Darby	1	346820	10553	532	12 South	5 West	7
Darby	2	346821	10553	534	12 South	5 West	7
Darby	3	346822	10553	536	12 South	5 West	7
Darby	4	346823	10553	538	12 South	5 West	7
Darby	5	346824	10553	540	12 South	5 West	7
Darby	6	346825	10553	542	12 South	5 West	7
Darby	7	346826	10553	544	12 South	5 West	7
Darby	8	346827	10553	546	12 South	5 West	7
Darby	9	346828	10553	548	12 South	5 West	7
Darby	10	346829	10553	550	12 South	5 West	7
Darby	11	346830	10553	552	12 South	5 West	7
Darby	12	346831	10553	554	12 South	5 West	7
Darby	13	346832	10553	556	12 South	5 West	7
Darby	14	346833	10553	558	12 South	5 West	7
Darby	15	346834	10553	560	12 South	5 West	7
Darby	16	346835	10553	562	12 South	5 West	7
Darby	17	346836	10553	564	12 South	5 West	7
Darby	18	346837	10553	566	12 South	5 West	7
Darby	19	346838	10553	568	12 South	5 West	7
Darby	20	346839	10553	570	12 South	5 West	7
Darby	21	346840	10553	572	12 South	5 West	7
Darby	22	346841	10553	574	12 South	5 West	7
Darby	23	346842	10553	576	12 South	5 West	7
Darby	24	346843	10553	578	12 South	5 West	7
Darby	25	346844	10553	580	12 South	5 West	7
Darby	26	346845	10553	582	12 South	5 West	7
Darby	27	346846	10553	584	12 South	5 West	7
Darby	28	346847	10553	586	12 South	5 West	7
Darby	29	346848	10553	588	12 South	5 West	7
Darby	30	346849	10553	590	12 South	5 West	7
Darby	31	346850	10553	592	12 South	5 West	7
Darby	32	346851	10553	594	12 South	5 West	7
Darby	33	346852	10553	596	12 South	5 West	18
Darby	34	346853	10553	598	12 South	5 West	18
Darby	35	346854	10553	600	12 South	5 West	18

BLM
 2000
 AUG 23
 A.M.
 OFFICE

26 SEP 2000

verified

ENTERED INTO COMPUTER

10 AUG 25 2000

35 *ke*

EXHIBIT A

CLAIM NAME	BLM-AMC SERIAL NO.	PIMA DOCKET	COUNTY PAGE	LOCATION TOWNSHIP	NOTICE RANGE	IN SECTION	
Darby	36	346855	10553	602	12 South	5 West	18
Darby	37	346856	10553	604	12 South	5 West	18
Darby	38	346857	10553	606	12 South	5 West	18
Darby	39	346858	10553	608	12 South	5 West	18
Darby	40	346859	10553	610	12 South	5 West	18
Darby	41	346860	10553	612	12 South	5 West	18
Darby	42	346861	10553	614	12 South	5 West	18
Darby	43	346862	10553	616	12 South	5 West	18
Darby	44	346863	10553	618	12 South	5 West	18
Darby	45	346864	10553	620	12 South	5 West	18
Darby	46	346865	10553	622	12 South	5 West	18
Darby	47	346866	10553	624	12 South	5 West	18
Darby	48	346867	10553	626	12 South	5 West	18
Darby	49	346868	10553	628	12 South	5 West	18
Darby	50	346869	10553	630	12 South	5 West	18
Darby	51	346870	10553	632	12 South	5 West	18
Darby	52	346871	10553	634	12 South	5 West	18
Darby	53	346872	10553	636	12 South	5 West	18
Darby	54	346873	10553	638	12 South	5 West	18
Darby	55	346874	10553	640	12 South	5 West	18
Darby	56	346875	10553	642	12 South	5 West	18
Darby	57	346876	10553	644	12 South	5 West	18
Darby	58	346877	10553	646	12 South	5 West	18
Darby	59	346878	10553	648	12 South	5 West	18
Darby	60	346879	10553	650	12 South	5 West	18
Darby	61	346880	10553	652	12 South	5 West	18
Darby	62	346881	10553	654	12 South	5 West	18
Darby	63	346882	10553	656	12 South	5 West	18
Darby	64	346883	10553	658	12 South	5 West	18
Darby	65	346884	10553	660	12 South	5 West	19
Darby	66	346885	10553	662	12 South	5 West	19
Darby	67	346886	10553	664	12 South	5 West	19
Darby	68	346887	10553	666	12 South	5 West	19
Darby	69	346888	10553	668	12 South	5 West	19
Darby	70	346889	10553	670	12 South	5 West	19
Darby	71	346890	10553	672	12 South	5 West	19

BLM
 AUG 23
 OFFICE

26 SEP 2000
 ENTERED INTO COMPUTER

AUG 25 2000

36 KC

EXHIBIT A

CLAIM NAME	NO.	BLM-AMC SERIAL NO.	PIMA DOCKET	COUNTY PAGE	LOCATION TOWNSHIP	NOTICE RANGE	IN SECTION
Darby	72	346291	10553	674	12 South	5 West	19
Darby	300	349241	10680	2286	12 South	6 West	12
Darby	301	349242	10680	2288	12 South	6 West	12
Darby	302	349243	10680	2290	12 South	6 West	12
Darby	303	349244	10680	2292	12 South	6 West	12
Darby	304	349245	10680	2294	12 South	6 West	12
Darby	305	349246	10680	2296	12 South	6 West	12
Darby	306	349247	10680	2298	12 South	6 West	12
Darby	307	349248	10680	2300	12 South	6 West	12
Darby	308	349249	10680	2302	12 South	6 West	1
Darby	309	349250	10680	2304	12 South	6 West	1
Darby	310	349251	10680	2306	12 South	6 West	1
Darby	311	349252	10680	2308	12 South	6 West	1
Darby	312	349253	10680	2310	12 South	6 West	1
Darby	313	349254	10680	2312	12 South	6 West	1
Darby	314	349255	10680	2314	12 South	6 West	1
Darby	315	349256	10680	2316	12 South	6 West	1
Darby	316	349257	10680	2318	12 South	6 West	1
Darby	317	349258	10680	2320	12 South	6 West	1
Darby	318	349259	10680	2322	12 South	5 West	6
Darby	319	349260	10680	2324	12 South	5 West	6
Darby	320	349261	10680	2326	12 South	5 West	6
Darby	321	349262	10680	2328	12 South	5 West	6
Darby	322	349263	10680	2330	12 South	5 West	6
Darby	323	349264	10680	2332	12 South	5 West	6
Darby	324	349265	10680	2334	12 South	5 West	6
Darby	325	349266	10680	2336	12 South	5 West	6
Darby	326	349267	10680	2338	12 South	5 West	6
Darby	327	349268	10680	2340	12 South	5 West	6
Darby	328	349269	10680	2342	12 South	5 West	6
Darby	329	349270	10680	2344	12 South	5 West	6
Darby	330	349271	10680	2346	12 South	5 West	6
Darby	331	349272	10680	2348	12 South	5 West	6
Darby	332	349273	10680	2350	12 South	5 West	6
Darby	333	349274	10680	2352	12 South	5 West	6
Darby	334	349275	10680	2354	12 South	5 West	6

26 SEP 2000

ENTERED INTO COMPUTER

JB

AUG 25 2000

36 KC

EXHIBIT A

CLAIM NAME	BLM-AMC NO.	PIMA DOCKET	COUNTY PAGE	LOCATION TOWNSHIP	NOTICE RANGE	IN SECTION
Darby	335	349276	10680 2356	12 South	5 West	6
Darby	336	349277	10680 2358	12 South	5 West	6
Darby	337	349278	10680 2360	12 South	5 West	6
Lode Claims						
Darby	101	346892	10553 676	12 South	5 West	8
Darby	102	346893	10553 678	12 South	5 West	8
Darby	103	346894	10553 680	12 South	5 West	8
Darby	104	346895	10553 682	12 South	5 West	8
Darby	105	346896	10553 684	12 South	5 West	8
Darby	106	346897	10553 686	12 South	5 West	8
Darby	107	346898	10553 688	12 South	5 West	8
Darby	108	346899	10553 690	12 South	5 West	8
Darby	109	346900	10553 692	12 South	5 West	8
Darby	110	346901	10553 694	12 South	5 West	17
Darby	111	346902	10553 696	12 South	5 West	17
Darby	112	346903	10553 698	12 South	5 West	17
Darby	113	346904	10553 700	12 South	5 West	17
Darby	114	346905	10553 702	12 South	5 West	17
Darby	115	346906	10553 704	12 South	5 West	17
Darby	116	346907	10553 706	12 South	5 West	17
Darby	117	346908	10553 708	12 South	5 West	17
Darby	118	346909	10553 710	12 South	5 West	17
Darby	119	346910	10553 712	12 South	5 West	20
Darby	120	346911	10553 714	12 South	5 West	20
Darby	121	346912	10553 716	12 South	5 West	18
Darby	122	346913	10553 718	12 South	5 West	18
Darby	123	346914	10553 720	12 South	5 West	18
Darby	124	346915	10553 722	12 South	5 West	18
Darby	125	346916	10553 724	12 South	5 West	18
Darby	126	346917	10553 726	12 South	5 West	18
Darby	127	346918	10553 728	12 South	5 West	18
Darby	128	346919	10553 730	12 South	5 West	18
Darby	129	346920	10553 732	12 South	5 West	18
Darby	130	346921	10553 734	12 South	5 West	19

26 SEP 2000 ENTERED INTO COMPUTER

AUG 25 2000

33 KC

EXHIBIT A

CLAIM NAME	NO.	BLM-AMC SERIAL NO.	PIMA DOCKET	COUNTY PAGE	LOCATION TOWNSHIP	NOTICE RANGE	IN SECTION
Darby	131	346922	10553	736	12 South	5 West	19
Darby	132	346923	10553	738	12 South	5 West	19
Darby	133	346924	10553	740	12 South	5 West	19
Darby	134	346925	10553	742	12 South	5 West	19
Darby	135	346926	10553	744	12 South	5 West	19
Darby	136	346927	10553	746	12 South	5 West	19
Darby	137	346928	10553	748	12 South	5 West	19
Darby	138	346929	10553	750	12 South	5 West	19
Darby	139	346930	10553	752	12 South	5 West	19
Darby	140	346931	10553	754	12 South	5 West	19
Darby	141	346932	10553	756	12 South	5 West	19
Darby	142	346933	10553	758	12 South	6 West	28
Darby	143	346934	10553	760	12 South	6 West	28
Darby	144	346935	10553	762	12 South	6 West	28
Darby	145	346936	10553	764	12 South	6 West	33
Darby	146	346937	10553	766	12 South	6 West	33
Darby	147	346938	10553	768	12 South	6 West	33
Darby	148	346939	10553	770	12 South	6 West	33
Darby	149	346940	10553	772	12 South	6 West	33
Darby	150	346941	10553	774	12 South	6 West	33
Darby	151	346942	10553	776	12 South	6 West	33
Darby	152	346943	10553	778	12 South	6 West	33
Darby	153	346944	10553	780	12 South	6 West	33
Darby	154	346945	10553	782	12 South	6 West	33
Darby	155	346946	10553	784	12 South	6 West	33
Darby	156	346947	10553	786	12 South	6 West	33
Darby	157	346948	10553	788	12 South	6 West	33
Darby	158	346949	10553	790	12 South	6 West	33
Darby	159	346950	10553	792	12 South	6 West	33
Darby	160	346951	10553	794	12 South	6 West	33
Darby	161	346952	10553	796	12 South	6 West	33
Darby	162	346953	10553	798	12 South	6 West	33
Darby	163	346954	10553	800	12 South	6 West	28
Darby	164	346955	10553	802	12 South	6 West	33
Darby	165	346956	10553	804	12 South	6 West	33
Darby	166	346957	10553	806	12 South	6 West	33

26 SEP 2000 ENTERED INTO COMPUTER
 813 AUG 25 2000

36 K

EXHIBIT A

CLAIM NAME	NO.	BLM-AMC SERIAL NO.	PIMA DOCKET	COUNTY PAGE	LOCATION TOWNSHIP	NOTICE RANGE	IN SECTION
Darby	167	346958	10553	808	12 South	6 West	33
Darby	168	346959	10553	810	12 South	6 West	33
Darby	169	346960	10553	812	12 South	6 West	33
Darby	170	346961	10553	814	12 South	6 West	33
Darby	171	346962	10553	816	12 South	6 West	33
Darby	172	346963	10553	818	12 South	6 West	33
Darby	173	346964	10553	820	12 South	6 West	34
Darby	174	346965	10553	822	12 South	6 West	34
Darby	175	346966	10553	824	12 South	6 West	34
Darby	176	346967	10553	826	12 South	6 West	34
Darby	177	346968	10553	828	12 South	6 West	34
Darby	178	346969	10553	830	12 South	6 West	34
Darby	179	346970	10553	832	12 South	6 West	34
Darby	180	346971	10553	834	12 South	6 West	34
Darby	181	346972	10553	836	13 South	6 West	4
Darby	182	346973	10553	838	13 South	6 West	4
Darby	183	346974	10553	840	13 South	6 West	4
Darby	184	346975	10553	842	13 South	6 West	4
Darby	185	346976	10553	844	13 South	6 West	4
Darby	186	346977	10553	846	13 South	6 West	4
Darby	187	346978	10553	848	13 South	6 West	4
Darby	188	346979	10553	850	13 South	6 West	4
Darby	189	346980	10553	852	13 South	6 West	4
Darby	190	346981	10553	854	12 South	6 West	34
Darby	191	346982	10553	856	12 South	6 West	34
Darby	192	346983	10553	858	12 South	6 West	34
Darby	193	346984	10553	860	12 South	6 West	34
Darby	194	346985	10553	862	12 South	6 West	34
Darby	195	346986	10553	864	12 South	6 West	34
Darby	196	346987	10553	866	12 South	6 West	34
Darby	197	346988	10553	868	12 South	6 West	34
Darby	198	346989	10553	870	12 South	6 West	34
Darby	199	346990	10553	872	12 South	6 West	34
Darby	200	346991	10553	874	12 South	6 West	34
Darby	201	346992	10553	876	12 South	6 West	34
Darby	202	346993	10553	878	12 South	6 West	34

26 SEP 2000
 ENTERED INTO COMPUTER
 AUG 25 2000

36 K

EXHIBIT A

CLAIM NAME	NO.	BLM-AMC SERIAL NO.	PIMA DOCKET	COUNTY PAGE	LOCATION TOWNSHIP	NOTICE RANGE	IN SECTION
Darby	203	346994	10553	880	12 South	6 West	34
Darby	204	346995	10553	882	12 South	6 West	34
Darby	205	346996	10553	884	12 South	6 West	34
Darby	206	346997	10553	886	12 South	6 West	34
Darby	207	346998	10553	888	12 South	6 West	34
Darby	208	346999	10553	890	13 South	6 West	3
Darby	209	347000	10553	892	13 South	6 West	3
Darby	210	347001	10553	894	13 South	6 West	3
Darby	211	347002	10553	896	13 South	6 West	3
Darby	212	347003	10553	898	13 South	6 West	3
Darby	213	347004	10553	900	13 South	6 West	3
Darby	214	347005	10553	902	13 South	6 West	3
Darby	215	347006	10553	904	13 South	6 West	3
Darby	216	347007	10553	906	13 South	6 West	3
Darby	217	347008	10553	908	13 South	6 West	3
Darby	218	347009	10553	910	13 South	6 West	3
Darby	219	347010	10553	912	13 South	6 West	3
Darby	220	347011	10553	914	13 South	6 West	3
Darby	221	347012	10553	916	13 South	6 West	3
Darby	222	347013	10553	918	13 South	6 West	3
Darby	223	347014	10553	920	13 South	6 West	3
Darby	224	347015	10553	922	13 South	6 West	3
Darby	225	347016	10553	924	13 South	6 West	3
Darby	226	347017	10553	926	12 South	6 West	34
Darby	227	347018	10553	928	12 South	6 West	34
Darby	228	347019	10553	930	12 South	6 West	34
Darby	229	347020	10553	932	12 South	6 West	34
Darby	230	347021	10553	934	12 South	6 West	34
Darby	231	347022	10553	936	12 South	6 West	34
Darby	232	347023	10553	938	13 South	6 West	3
Darby	233	347024	10553	940	13 South	6 West	3
Darby	234	347025	10553	942	13 South	6 West	3
Darby	235	347026	10553	944	13 South	6 West	3
Darby	236	347027	10553	946	13 South	6 West	3
Darby	237	347028	10553	948	13 South	6 West	3
Darby	238	347029	10553	950	13 South	6 West	3

26 SEP 2000

ENTERED INTO COMPUTER

AUG 25 2000

36 KC

EXHIBIT A

CLAIM NAME	BLM-AMC NO.	BLM-AMC SERIAL NO.	PIMA DOCKET	COUNTY PAGE	LOCATION TOWNSHIP	NOTICE RANGE	IN SECTION
Darby	239	347030	10553	952	13 South	6 West	3
Darby	240	347031	10553	954	13 South	6 West	3
Darby	241	347032	10553	956	12 South	6 West	35
Darby	242	347033	10553	958	12 South	6 West	35
Darby	243	347034	10553	960	12 South	6 West	35
Darby	244	347035	10553	962	12 South	6 West	35
Darby	245	347036	10553	964	12 South	6 West	35
Darby	246	347037	10553	966	12 South	6 West	35
Darby	247	347038	10553	968	12 South	6 West	35
Darby	248	347039	10553	970	12 South	6 West	35
Darby	249	347040	10553	972	12 South	6 West	35
Darby	250	347041	10553	974	12 South	6 West	35
Darby	251	347042	10553	976	12 South	6 West	35
Darby	252	347043	10553	978	12 South	6 West	35
Darby	253	347044	10553	980	12 South	6 West	35
Darby	254	347045	10553	982	12 South	6 West	35
Darby	255	347046	10553	984	12 South	6 West	35
Darby	256	347047	10553	986	12 South	6 West	35
Darby	257	347048	10553	988	12 South	6 West	35
Darby	258	347049	10553	990	12 South	6 West	35
Darby	259	347050	10553	992	12 South	6 West	35
Darby	260	347051	10553	994	12 South	6 West	36
Darby	261	347052	10553	996	12 South	6 West	36
Darby	262	347053	10553	998	12 South	6 West	36
Darby	263	347054	10553	1000	12 South	6 West	36
Darby	264	347055	10553	1002	12 South	6 West	36
Darby	265	347056	10553	1004	12 South	6 West	36
Darby	266	347057	10553	1006	12 South	6 West	36
Darby	267	347058	10553	1008	12 South	6 West	36
Darby	268	347059	10553	1010	12 South	6 West	36
Darby	269	347060	10553	1012	12 South	6 West	36
Darby	270	347061	10553	1014	12 South	6 West	36
Darby	271	347062	10553	1016	12 South	6 West	36
Darby	272	347063	10553	1018	12 South	6 West	36
Darby	273	347064	10553	1020	12 South	6 West	36
Darby	274	347065	10553	1022	12 South	6 West	36

26 SEP 2000

ENTERED INTO COMPUTER

AUG 25 2000

36 KEN

EXHIBIT A

CLAIM NAME	NO.	BLM-AMC SERIAL NO.	PIMA DOCKET	COUNTY PAGE	LOCATION TOWNSHIP	NOTICE RANGE	IN SECTION
Darby	275	347066	10553	1024	12 South	6 West	36
Darby	276	347067	10553	1026	12 South	6 West	36
Darby	277	347068	10553	1028	12 South	6 West	36
Darby	278	347069	10553	1030	12 South	5 West	31
Darby	279	347070	10553	1032	12 South	6 West	36
Darby	280	347071	10553	1034	12 South	5 West	31
Darby	281	347072	10553	1036	12 South	6 West	36
Darby	282	347073	10553	1038	12 South	5 West	31
Darby	283	347074	10553	1040	12 South	6 West	36
Darby	284	347075	10553	1042	12 South	5 West	31
Darby	285	347076	10553	1044	12 South	6 West	36
Darby	286	347077	10553	1046	12 South	5 West	31
Darby	287	347078	10553	1048	12 South	6 West	36
Darby	288	347079	10553	1050	12 South	5 West	31
Darby	289	347080	10553	1052	12 South	6 West	36
Darby	290	347081	10553	1054	12 South	5 West	31
Darby	291	347082	10553	1056	12 South	6 West	36
Darby	292	347083	10553	1058	12 South	5 West	31
Darby	293	347084	10553	1060	12 South	6 West	36
Darby	294	347085	10553	1062	12 South	5 West	31
Darby	295	347086	10553	1064	12 South	6 West	34

PHOENIX, ARIZONA

2000 AUG 23 11:11

BLM FIELD OFFICE
26 SEP 2000

ENTERED INTO COMPUTER

AUG 25 2000

21 Kc

United States Department of the Interior
Bureau of Land Management
 BUSINESS & SUPPORT SVCS DIV
 222 N CENTRAL AVE
 PHOENIX, AZ 85004 -2203
 Phone: (602) 417-9200

Receipt	
No:	174596

Transaction #: 187794
Date of Transaction: 08/23/2000

LINE #	QTY	COMMODITY / SUBJECT / ACTION / PRODUCT	REMARKS	UNIT PRICE	TOTAL
1	1	LOCATABLE MINERALS / MINING CLAIMS-ACCOUNTS/UNADJUDICATED / MINING CLAIM MONEY RECEIVED (455)	MAINT 2001(375)	- n/a -	\$37,500.00
TOTAL:					\$37,500.00

PAYMENT INFORMATION			
1	AMOUNT:	\$37,500.00	POSTMARKED: N/A
	TYPE:	CHECK	RECEIVED: 08/23/2000
	CHECK NO:	30323387	
	NAME:	PHELPS DODGE CORP. DRAWER 9 AJO AZ 85321	

REMARKS

CASE SERIAL NUMBER INFORMATION		
TRNS #	LINE #	CASES
187794	1	AMC67993

This receipt was generated by the automated BLM Collections and Billings System and is a paper representation of a portion of the official electronic record contained therein.



South Hwy. 85/P.O. Drawer 9, Ajo, Arizona 85321 • (520) 387-7451

AMC 67991
41648
180088
332766

July 21, 1999

Aug 6 10 50 AM '99

**CERTIFIED MAIL
RETURN RECEIPT REQUESTED**

Bureau of Land Management
Department of Interior
222 North Central Avenue
Phoenix, Arizona 85004-2203

RE: **Payment of Annual Assessment Maintenance Fee**

Gentlemen:

This will serve as notice that Phelps Dodge Mining Company, a division of Phelps Dodge Corporation, whose address for purposes of filing is Post Office Drawer 9, Ajo, Arizona 85321, intends to hold the mining claims and/or mill sites described on Exhibit A attached hereto for the assessment year ending at 12:00 o'clock noon, on September 1, 2000 by payment of the annual maintenance fee of \$100 per claim or site. Payment of such amount is made herewith for such assessment year for each of the claims and sites the name and BLM serial number of which, and the book and page or index number of recording of the location notice in the official records of Pima County, Arizona, of which, is set forth on Exhibit A attached hereto and by this reference incorporated herein.

**PHELPS DODGE MINING COMPANY,
a division of Phelps Dodge Corporation**

By *J. H. Zamar*
**J. H. Zamar
General Manager**

STATE OF ARIZONA)
 : ss.
COUNTY OF PIMA)

The foregoing instrument was acknowledged before me on July 21, 1999 by J. H. Zamar of PHELPS DODGE MINING COMPANY, a division of Phelps Dodge Corporation, a New York corporation, for and on behalf of the Corporation.

Stacy K. Gunn
Notary Public

VERIFIED
TLR-10-00




EXHIBIT A

Name of Claim	Date Located	Notice of Location (G. & S.R.M., Arizona)				BLM	
		Section	Township	Range	Book	Page	Serial Number
Copper Ridge #9	9/3/1912	36	12S	6W	SS	595	A MC 67993 ✓
Copper Ridge #6	9/2/1912	35	12S	6W	SS	587	A MC 67991 ✓
Copper Ridge #7	9/2/1912	35	12S	6W	SS	588	A MC 67992 ✓
Copper Ridge #11	9/3/1912	35	12S	6W	SS	585	A MC 67994 ✓
Phila	5/26/1916	28	12S	6W	YY	627	A MC 41648 ✓
Phila No. 1	8/29/1916	28	12S	6W	ZZ	139	A MC 41649 ✓
Phila No. 2	8/29/1916	28	12S	6W	ZZ	140	A MC 41650 ✓
Alfred No. 2	7/30/1915	28	12S	6W	WW	514	
Alfred (amendment of Alfred No. 2)	7/8/1916	28	12S	6W	YY	547	A MC 41651 ✓
White Apex	7/31/1915	28	12S	6W	WW	516	A MC 41652 ✓
amended	7/18/1916	28	12S	6W	YY	550	
Daisy	7/31/1915	28	12S	6W	WW	512	A MC 41653 ✓
amended	7/8/1916	28	12S	6W	YY	553	
Daisy No. 1	7/31/1915	28	12S	6W	WW	513	A MC 41654 ✓
amended	7/8/1916	28	12S	6W	YY	554	
Copper No. 1	3/15/1916	27	12S	6W	XX	595	A MC 41655 ✓
amended	7/8/1916	27	12S	6W	YY	551	
New Copper No. 2	7/26/1951	28	12S	6W	371	243	A MC 41656 ✓
Last Wedge	1/3/1916	27	12S	6W	XX	598	A MC 41657 ✓
amended	10/4/1952	27	12S	6W	521	231	
Fracture	11/3/1927	27	12S	6W	LLL	289	A MC 41658 ✓
amended	5/5/1928	27	12S	6W	LLL	506	
amended	9/26/1952	27	12S	6W	518	124-125	
Fracture No. 1	11/20/1927	27	12S	6W	LLL	365	A MC 41659 ✓

Name of Claim	Book	Page	Serial Number
MARGIE 3	6808	600-601	A MC 180090 ✓
MARGIE 9	6808	612-613	A MC 180096 ✓
MARGIE 10	6808	614-615	A MC 180097 ✓
MARGIE 11	6808	616-617	A MC 180098 ✓
MARGIE 12	6808	618-619	A MC 180099 ✓
MARGIE 13	6808	620-621	A MC 180100 ✓
MARGIE 14	6808	622-623	A MC 180101 ✓
MARGIE 19	6808	624-625	A MC 180102 ✓
MARGIE 20	6808	626-627	A MC 180103 ✓
MARGIE 21	6808	628-629	A MC 180104 ✓
AJ 1	9998	324	A MC 332760 ✓
AJ 2	9998	328	A MC 332761 ✓
AJ 3	9998	330	A MC 332762 ✓
AJ 4	9998	332	A MC 332763 ✓

Aug 6 10 58 AM '99
 30
 ced

ENTERED INTO COMPUTER
 8/17/99
[Signature]

UNITED STATES
DEPARTMENT OF THE INTERIOR
BUREAU OF LAND MANAGEMENT

RECEIPT AND ACCOUNTING ADVICE

NO. 2480635

CD/AZ

08/06/99

Subject: CLAIM MAINTENANCE FEE 2000

2 13 13

3,000.00

Applicant: 30 CLAIMS

PHELPS DODGE
PO DRAWER 9
AJO AZ 85321

BY 38322564

Remitter:

Assignor:

LEASE MANAGEMENT DATA									
ORIGINAL SERIAL NO.	ASG.	TYPE	ST.	CTY.	FUND SYMBOL			ACRES/UNITS	RATE
AMC 67993 ET AL									

AMOUNT	ANV. DATE	EXP. DATE	BILL CYC.	S/C	DISTRICT	NEXT BILL	MISC. DATA	U of M	ACTUAL UNITS

ASSIGNMENT SERIAL NO.	ASG.	TYPE	ST.	CTY.	FUND SYMBOL			ACRES/UNITS	RATE

AMOUNT	ANV. DATE	EXP. DATE	BILL CYC.	S/C	DISTRICT	NEXT BILL	MISC. DATA	U of M	ACTUAL UNITS

APPLY REMITTANCE			
ACTION	FUND SYMBOL	CTY.	AMOUNT
FILING FEE			
RENTAL			
UNEARNED			
REFUND			
TOTAL			
AMOUNT DUE			

Remarks:

BY: _____ DATE: _____

Lease in Escrow?
 KGS?
 Auto Escalates?
 Auto Renew?

Of Interest?
 Operating Rights?
 Operator
 Bond Filed?

FOR MMS USE ONLY

BILLEE		FOREST REFUGE
NUMBER		
OCS SECTION		
CODE		



South Hwy. 85/P.O. Drawer 9, Ajo, Arizona 85321 • (520) 387-7451

67991-
41648-
180088-
332760-

J. H. Zamar
General Manager

August 4, 1998

CERTIFIED MAIL
RETURN RECEIPT REQUESTED

Bureau of Land Management
Department of Interior
222 North Central Avenue
Phoenix, Arizona 85004-2203


RECEIVED
BUREAU OF
LAND MANAGEMENT
AUG 7 9 02 AM '98
MAIL ROOM

RE: **Payment of Annual Assessment Maintenance Fee**

Gentlemen:


This will serve as notice that Phelps Dodge Mining Company, a division of Phelps Dodge Corporation, whose address for purposes of filing is Post Office Drawer 9, Ajo, Arizona 85321, intends to hold the mining claims and/or mill sites described on Exhibit A attached hereto for the assessment year ending at 12:00 o'clock noon, on September 1, 1999 by payment of the annual maintenance fee of \$100 per claim or site. Payment of such amount is made herewith for such assessment year for each of the claims and sites the name and BLM serial number of which, and the book and page or index number of recording of the location notice in the official records of Pima County, Arizona, of which, is set forth on Exhibit A attached hereto and by this reference incorporated herein.

PHELPS DODGE MINING COMPANY,
a division of Phelps Dodge Corporation

By 
J. H. Zamar
General Manager

STATE OF ARIZONA)
 : ss.
COUNTY OF PIMA)

The foregoing instrument was acknowledged before me on August 4, 1998 by J. H. Zamar of PHELPS DODGE MINING COMPANY, a division of Phelps Dodge Corporation, a New York corporation, for and on behalf of the Corporation.


Notary Public

My Commission Expires:
July 7, 2001

30
30 JMC

ORIGINAL

EXHIBIT A

Name of Claim	Date Located	Notice of Location (G. & S.R.M., Arizona)			Book	Page	BLM Serial Number
		Section	Township	Range			
Copper Ridge #9	9/3/1912	36	12S	6W	SS	595	A MC 67993
Copper Ridge #6	9/2/1912	35	12S	6W	SS	587	A MC 67991
Copper Ridge #7	9/2/1912	35	12S	6W	SS	588	A MC 67992
Copper Ridge #11	9/3/1912	35	12S	6W	SS	585	A MC 67994
Phila	5/26/1916	28	12S	6W	YY	627	A MC 41648
Phila No. 1	8/29/1916	28	12S	6W	ZZ	139	A MC 41649
Phila No. 2	8/29/1916	28	12S	6W	ZZ	140	A MC 41650
Alfred No. 2	7/30/1915	28	12S	6W	WW	514	
Alfred (amendment of Alfred No. 2)	7/8/1916	28	12S	6W	YY	547	A MC 41651
White Apex	7/31/1915	28	12S	6W	WW	516	A MC 41652
amended	7/18/1916	28	12S	6W	YY	550	
Daisy	7/31/1915	28	12S	6W	WW	512	A MC 41653
amended	7/8/1916	28	12S	6W	YY	553	
Daisy No. 1	7/31/1915	28	12S	6W	WW	513	A MC 41654
amended	7/8/1916	28	12S	6W	YY	554	
Copper No. 1	3/15/1916	27	12S	6W	XX	595	A MC 41655
amended	7/8/1916	27	12S	6W	YY	551	
New Copper No. 2	7/26/1951	28	12S	6W	371	243	A MC 41656
Last Wedge	1/3/1916	27	12S	6W	XX	598	A MC 41657
amended	10/4/1952	27	12S	6W	521	231	
Fracture	11/3/1927	27	12S	6W	LLL	289	A MC 41658
amended	5/5/1928	27	12S	6W	LLL	506	
amended	9/26/1952	27	12S	6W	518	124-125	
Fracture No. 1	11/20/1927	27	12S	6W	LLL	365	A MC 41659

Name of Claim	Book	Page	Serial Number
MARGIE 3	6808	600-601	A MC 180090
MARGIE 9	6808	612-613	A MC 180096
MARGIE 10	6808	614-615	A MC 180097
MARGIE 11	6808	616-617	A MC 180098
MARGIE 12	6808	618-619	A MC 180099
MARGIE 13	6808	620-621	A MC 180100
MARGIE 14	6808	622-623	A MC 180101
MARGIE 19	6808	624-625	A MC 180102
MARGIE 20	6808	626-627	A MC 180103
MARGIE 21	6808	628-629	A MC 180104
AJ 1	9998	324	A MC 332760
AJ 2	9998	328	A MC 332761
AJ 3	9998	330	A MC 332762
AJ 4	9998	332	A MC 332763

332760

RECEIVED
BUREAU OF
LAND MANAGEMENT
AUG 7 9 02 AM '99

VERIFIED

AUG 19 1998

ENTERED IN COMPUTER

8/12/98 Z

*Corrected
Copy
(Fax)*

EXHIBIT A

Name of Claim	Date Located	Notice of Location (G & S.R.M., Arizona)			Book	Page	BLM
		Section	Township	Range			Serial Number
Copper Ridge #9	9/3/1912	36	12S	6W	SS	595	A MC 67993
Copper Ridge #6	9/2/1912	35	12S	6W	SS	587	A MC 67991
Copper Ridge #7	9/2/1912	35	12S	6W	SS	588	A MC 67992
Copper Ridge #11	9/3/1912	35	12S	6W	SS	585	A MC 67994
Phila	5/26/1916	28	12S	6W	YY	627	A MC 41648
Phila No. 1	8/29/1916	28	12S	6W	ZZ	139	A MC 41649
Phila No. 2	8/29/1916	28	12S	6W	ZZ	140	A MC 41650
Alfred No. 2	7/30/1915	28	12S	6W	WW	514	
Alfred (amendment of Alfred No. 2)	7/8/1916	28	12S	6W	YY	547	A MC 41651
White Apex	7/31/1915	28	12S	6W	WW	516	A MC 41652
amended	7/18/1916	28	12S	6W	YY	550	
Daisy	7/31/1915	28	12S	6W	WW	512	A MC 41653
amended	7/8/1916	28	12S	6W	YY	553	
Daisy No. 1	7/31/1915	28	12S	6W	WW	513	A MC 41654
amended	7/8/1916	28	12S	6W	YY	554	
Copper No. 1	3/15/1916	27	12S	6W	XX	595	A MC 41655
amended	7/8/1916	27	12S	6W	YY	551	
New Copper No. 2	7/26/1951	28	12S	6W	371	243	A MC 41656
Last Wedge	1/3/1916	27	12S	6W	XX	598	A MC 41657
amended	10/4/1952	27	12S	6W	521	231	
Fracture	11/3/1927	27	12S	6W	LLL	289	A MC 41658
amended	5/5/1928	27	12S	6W	LLL	506	
amended	9/26/1952	27	12S	6W	518	124-125	
Fracture No. 1	11/20/1927	27	12S	6W	LLL	365	A MC 41659

Name of Claim	Book	Page	Serial Number
MARGIE 3	6808	600-601	A MC 180090
MARGIE 9	6808	612-613	A MC 180096
MARGIE 10	6808	614-615	A MC 180097
MARGIE 11	6808	616-617	A MC 180098
MARGIE 12	6808	618-619	A MC 180099
MARGIE 13	6808	620-621	A MC 180100
MARGIE 14	6808	622-623	A MC 180101
MARGIE 19	6808	624-625	A MC 180102
MARGIE 20	6808	626-627	A MC 180103
MARGIE 21	6808	628-629	A MC 180104
AJ 1	9998	324	A MC 332760
AJ 2	9998	328	A MC 332761
AJ 3	9998	330	A MC 332762
AJ 4	9998	332	A MC 332763

RECEIVED
B.L.M. AZ STATE OFFICE
1998 AUG 13 A 7:31
PHOENIX, ARIZONA



and Ajo Improvement Company

Billing Address: Post Office Drawer 9
Shipping Address: South Highway 85
Ajo, Arizona 85321 (520) 387-7631

Fax: (520) 387-7454



TO: Leah Lamy
FROM: Stacy Gunn

FAX: 602.417-9490

DATE: 8-12-98

RE:

PAGES: 2

CC:

Original Will Be Sent

Original Will Not Be Sent

Urgent

For Review

Please Comment

Please Reply

MESSAGE:

This facsimile message contains information that is confidential and which may be subject to legal privilege. If you are not the intended recipient, you must not peruse, use, disseminate, distribute or copy this message. If you have received this message in error, please notify us immediately by facsimile or telephone and return the original message to us. Thank you.



United States Department of the Interior

BUREAU OF LAND MANAGEMENT

Arizona State Office

222 North Central Avenue

Phoenix, AZ 85004-2203

In reply refer to:

AZ 952 Fax Machine
LANDS & MINERALS ADJUDICATION
PHONE # (602) 417-9518
FAX # (602) 417-9490

FAX TRANSMITTAL SHEET

DATE: 8/13/98

TO: Stacy Guira

OFFICE: Phelps Dodge / Ajo

FAX #: 520-387-7454

- Mary Jo Yoas, Supervisor Lands & Minerals Operations
- Sharli Berry, Legal Clerk
- Mary Hyde, Land Law Examiner
- Lea Lucy, Legal Instruments Examiner
- Neel McBride, Land Law Examiner
- Dorie Morrison, Land Law Examiner
- Shelby Mustain, Legal Clerk
- Elsa Sandoval, Legal Clerk
- Dominic Sarracino, Land Law Examiner
- Laura Wood, Land Law Examiner

NUMBER OF PAGES (Including Transmittal Sheet) 2

IF FAX DOES NOT TRANSMIT PROPERLY, PLEASE CALL (602) 417-9518.

COMMENTS: I'm sending you a date stamped copy of the fax you sent me containing the corrected str. AMC's.

UNITED STATES
DEPARTMENT OF THE INTERIOR
BUREAU OF LAND MANAGEMENT

RECEIPT AND ACCOUNTING ADVICE

NO. 2389229 04

TC/AZ

08/07/98

Subject: CLAIM MAINTENANCE FEE 1999 - 30

2 26 13

3,000.00 ✓

Applicant:

PHELPS DODGE AJO INC
S HWY 85 BOX DRAWER 9
AJO AZ 85321

CK 003-21620

Remitter: 520 387-7451

Assignor:

LEASE MANAGEMENT DATA NEW UPDATE PAYMENT

ORIGINAL SERIAL NO.	ASG.	TYPE	ST.	CTY.	FUND SYMBOL	ACRES/UNITS	RATE
ANC 67993, ET AL							

AMOUNT	ANV. DATE	EXP. DATE	BILL CYC.	S/C	DISTRICT	NEXT BILL	MISC. DATA	U of M	ACTUAL UNITS

ASSIGNMENT SERIAL NO.	ASG.	TYPE	ST.	CTY.	FUND SYMBOL	ACRES/UNITS	RATE

AMOUNT	ANV. DATE	EXP. DATE	BILL CYC.	S/C	DISTRICT	NEXT BILL	MISC. DATA	U of M	ACTUAL UNITS

APPLY REMITTANCE

ACTION	FUND SYMBOL	CTY.	AMOUNT
FILING FEE			
RENTAL			
UNEARNED			
REFUND			
TOTAL			
AMOUNT DUE			

Remarks:

BY:

DATE:

- Lease in Escrow?
- KGS? Of Interest?
- Auto Escalates? Operating Rights?
- Auto Renew? Operator
- Bond Filed?

FOR MMS USE ONLY

BILLEE		FOREST REFUGE
NUMBER		
OCS SECTION		
CODE		



Corporation New Cornelia Branch, Ajo, Arizona 85321

August 4, 1997

**CERTIFIED MAIL
RETURN RECEIPT REQUESTED**

Bureau of Land Management
Department of Interior
222 North Central Avenue
Phoenix, Arizona 85004-2203

Re: Payment of Annual Assessment Maintenance Fee

Gentlemen:

This will serve as notice that Phelps Dodge Mining Company, a division of Phelps Dodge Corporation, whose address for purposes of filing is Post Office Drawer 9, Ajo, Arizona 85321, intends to hold the mining claims and/or mill sites described on Exhibit A attached hereto for the assessment year ending at 12:00 o'clock, noon, on September 1, 1998, by payment of the annual maintenance fee of \$100 per claim or site. Payment of such amount is made herewith for such assessment year for each of the claims and sites the name and BLM serial number of which, and the book and page or index number of recording of the location notice in the official records of Pima County, Arizona, of which, is set forth on Exhibit A attached hereto and by this reference incorporated herein.

**PHELPS DODGE MINING COMPANY,
a division of Phelps Dodge Corporation**

By _____
**J. H. Zamar
Plant Superintendent**

STATE OF ARIZONA)
 : ss.
COUNTY OF COCHISE)

The foregoing instrument was acknowledged before me on August 4, 1997, by J. H. Zamar of PHELPS DODGE MINING COMPANY, a division of Phelps Dodge Corporation, a New York corporation, for and on behalf of the Corporation.

Notary Public

My Commission Expires:
April 9, 1999

ENTERED IN COMPUTER

RECEIVED
BUREAU OF
LAND MANAGEMENT
AUG 5 10 14 AM '97
ARIZONA
STATE OFFICE
PHOENIX, ARIZONA

67991
41648
18 0088
332760
SK

Exhibit A

Name of Claim	Date Located	Notice of Location Posted in (G. & S.R.M., Arizona)			Book	Page	BLM Serial Number
		Section	Township	Range			
Copper Ridge #9	3 Sep 1912	36	12S	6W	SS	595	A MC 67993
Copper Ridge #6	2 Sep 1912	35	12S	6W	SS	587	A MC 67991
Copper Ridge #7	2 Sep 1912	35	12S	6W	SS	588	A MC 67992
Copper Ridge #11	3 Sep 1912	35	12S	6W	SS	585	A MC 67994
Phila	26 May 1916	28	12S	6W	YY	627	A MC 41648
Phila No. 1	29 Aug 1916	28	12S	6W	ZZ	139	A MC 41649
Phila No. 2	29 Aug 1916	28	12S	6W	ZZ	140	A MC 41650
Alfred No. 2	30 Jul 1915	28	12S	6W	WW	514	
Alfred (amendment of Alfred No. 2)	8 Jul 1916	28	12S	6W	YY	547	A MC 41651
White Apex amended	31 Jul 1915	28	12S	6W	WW	516	A MC 41652
Daisy amended	18 Jul 1916	28	12S	6W	YY	550	
Daisy No. 1 amended	31 Jul 1915	28	12S	6W	WW	512	A MC 41653
Daisy No. 1 amended	8 Jul 1916	28	12S	6W	YY	553	
Copper No. 1 amended	8 Jul 1916	28	12S	6W	XX	513	A MC 41654
New Copper No. 2	15 Mar 1916	27	12S	6W	YY	554	
Last Wedge amended	8 Jul 1916	27	12S	6W	XX	595	A MC 41655
Fracture amended	26 Jul 1951	28	12S	6W	YY	551	
Fracture amended	3 Jan 1916	27	12S	6W	371	243	A MC 41656
Fracture No. 1	4 Oct 1952	27	12S	6W	XX	598	A MC 41657
	3 Nov 1927	27	12S	6W	521	231	
	5 May 1928	27	12S	6W	LLL	289	A MC 41658
	26 Sep 1952	27	12S	6W	LLL	506	
	20 Nov 1927	27	12S	6W	518	124-125	
				6W	LLL	365	A MC 41659

Name of Claim	Book	Page	Serial Number
MARGIE 3	6808	600-601	A MC 180090
MARGIE 9	6808	612-613	A MC 180096
MARGIE 10	6808	614-615	A MC 180097
MARGIE 11	6808	616-617	A MC 180098
MARGIE 12	6808	618-619	A MC 180099
MARGIE 13	6808	620-621	A MC 180100
MARGIE 14	6808	622-623	A MC 180101
MARGIE 19	6808	624-625	A MC 180102
MARGIE 20	6808	626-627	A MC 180103
MARGIE 21	6808	628-629	A MC 180104
AJ 1	9998	324	A MC 332760
AJ 2	9998	328	A MC 332761
AJ 3	9998	330	A MC 332762
AJ 4	9998	332	A MC 332763

RECEIVED
BUREAU OF
LAND MANAGEMENT
Aug 5 10 14 AM '97
ARIZONA
STATE OFFICE
PHOENIX, ARIZONA

30
Sms

UNITED STATES
DEPARTMENT OF THE INTERIOR
BUREAU OF LAND MANAGEMENT

RECEIPT AND ACCOUNTING ADVICE

No. 2315165 04

Subject: CALIM MAINTENANCE FEE 1998 - 30 2 9 13 08/05/97 3,000.00
 Applicant: PHELPS DODGE
 NEW CORNELIA BRANCH
 AJO AZ 85321
 Remitter: CK 30319881

Assignor:

LEASE MANAGEMENT DATA									
<input type="checkbox"/> NEW <input type="checkbox"/> UPDATE <input type="checkbox"/> PAYMENT									
ORIGINAL SERIAL NO.	ASG.	TYPE	ST.	CTY.	FUND SYMBOL			ACRES/UNITS	RATE
AMC 67993, ET AL									
AMOUNT	ANV. DATE	EXP. DATE	BILL CYC.	S/C	DISTRICT	NEXT BILL	MISC. DATA	U of M	ACTUAL UNITS
ASSIGNMENT SERIAL NO.	ASG.	TYPE	ST.	CTY.	FUND SYMBOL			ACRES/UNITS	RATE
AMOUNT	ANV. DATE	EXP. DATE	BILL CYC.	S/C	DISTRICT	NEXT BILL	MISC. DATA	U of M	ACTUAL UNITS

APPLY REMITTANCE			
ACTION	FUND SYMBOL	CTY.	AMOUNT
FILING FEE			
RENTAL			
UNEARNED			
REFUND			
TOTAL			
AMOUNT DUE			

Remarks:
 67991-67994 (4)
 41648-41659 (12)
 180090 (1)
 180096-180104 (9)
 332760-332763 (4)

BY: _____ DATE: _____

Lease in Escrow?
 KGS?
 Auto Escalates?
 Auto Renew?

Of Interest?
 Operating Rights?
 Operator
 Bond Filed?

FOR MMS USE ONLY

BILLEE NUMBER	FOREST REFUGE
OCS SECTION CODE	

CASE FOLDER COPY

67991
 41648
 180088
 332760 *SR*

Name of Claim	Date Located	Notice of Location Posted in (G. & S.R.M., Arizona)			Book	Page	BLM
		Section	Township	Range			Serial Number
Copper Ridge #9	3 Sep 1912	36	12S	6W	SS	595	A MC 67993
Copper Ridge #6	2 Sep 1912	35	12S	6W	SS	587	A MC 67991
Copper Ridge #7	2 Sep 1912	35	12S	6W	SS	588	A MC 67992
Copper Ridge #11	3 Sep 1912	35	12S	6W	SS	585	A MC 67994
Phila	26 May 1916	28	12S	6W	YY	627	A MC 41648
Phila No. 1	29 Aug 1916	28	12S	6W	ZZ	139	A MC 41649
Phila No. 2	29 Aug 1916	28	12S	6W	ZZ	140	A MC 41650
Alfred No. 2	30 Jul 1915	28	12S	6W	WW	514	
Alfred (amendment of Alfred No. 2)	8 Jul 1916	28	12S	6W	YY	547	A MC 41651
White Apex	31 Jul 1915	28	12S	6W	WW	516	A MC 41652
amended	18 Jul 1916	28	12S	6W	YY	550	
Daisy	31 Jul 1915	28	12S	6W	WW	512	A MC 41653
amended	8 Jul 1916	28	12S	6W	YY	553	
Daisy No. 1	31 Jul 1915	28	12S	6W	WW	513	A MC 41654
amended	8 Jul 1916	28	12S	6W	YY	554	
Copper No. 1	15 Mar 1916	27	12S	6W	XX	595	A MC 41655
amended	8 Jul 1916	27	12S	6W	YY	551	
New Copper No. 2	26 Jul 1951	28	12S	6W	371	243	A MC 41656
Last Wedge	3 Jan 1916	27	12S	6W	XX	598	A MC 41657
amended	4 Oct 1952	27	12S	6W	521	231	
Fracture	3 Nov 1927	27	12S	6W	LLL	289	A MC 41658
amended	5 May 1928	27	12S	6W	LLL	506	
amended	26 Sep 1952	27	12S	6W	518	124-125	
Fracture No. 1	20 Nov 1927	27	12S	6W	LLL	365	A MC 41659

Name of Claim	Book	Page	Serial Number
MARGIE 3	6808	600-601	A MC 180090
MARGIE 9	6808	612-613	A MC 180096
MARGIE 10	6808	614-615	A MC 180097
MARGIE 11	6808	616-617	A MC 180098
MARGIE 12	6808	618-619	A MC 180099
MARGIE 13	6808	620-621	A MC 180100
MARGIE 14	6808	622-623	A MC 180101
MARGIE 19	6808	624-625	A MC 180102
MARGIE 20	6808	626-627	A MC 180103
MARGIE 21	6808	628-629	A MC 180104
AJ 1	9998	324	A MC 332760
AJ 2	9998	328	A MC 332761
AJ 3	9998	330	A MC 332762
AJ 4	9998	332	A MC 332763

8-21-96 *JB*
 ENTERED IN COMPUTER

SR

RECEIVED
 BUREAU OF
 LAND MANAGEMENT
 ARIZONA
 STATE OFFICE
 PHOENIX, ARIZONA
 JUL 30 9 33 AM '96

30 *SR*



Corporation New Cornelia Branch, Ajo, Arizona 85321

July 29, 1996

RECEIVED
BUREAU OF
LAND MANAGEMENT
JUL 30 9 33 AM '96
ARIZONA
STATE OFFICE
PHOENIX, ARIZONA

CERTIFIED MAIL
RETURN RECEIPT REQUESTED

Bureau of Land Management
Department of Interior

Re: Payment of Annual Assessment Maintenance Fee

Gentlemen:


This will serve as notice that Phelps Dodge Mining Company, a division of Phelps Dodge Corporation, whose address for purposes of filing is Post Office Drawer 9, Ajo, Arizona 85321, intends to hold the mining claims and/or mill sites described on Exhibit A attached hereto for the assessment year ending September 1, 1997, by payment of the annual maintenance fee of \$100 per claim or site. Payment of such amount is made herewith for such assessment year for each of the claims and sites the name and BLM serial number of which, the book and page or index number of recording of the location notice in the official records of Pima County, Arizona, of which, is set forth on Exhibit A attached hereto and by this reference incorporated herein.

**PHELPS DODGE MINING COMPANY,
a division of Phelps Dodge Corporation**

By 
**J. H. Zamar
Plant Superintendent**

STATE OF ARIZONA)
 : ss.
COUNTY OF COCHISE)

The foregoing instrument was acknowledged before me on July 29, 1996, by J. H. Zamar of PHELPS DODGE MINING COMPANY, a division of Phelps Dodge Corporation, a New York corporation, for and on behalf of the Corporation.


Notary Public

My Commission Expires:
April 9, 1999

UNITED STATES
DEPARTMENT OF THE INTERIOR
BUREAU OF LAND MANAGEMENT



RECEIPT AND ACCOUNTING ADVICE

SM/AZ NO. 2228696

Subject: CLAIM MAINTENANCE FEE 1997 (30) 2 18 13 3,000.00

Applicant: PHELPS DODGE CORPORATION
P. O. BOX 9
AJG, AZ 85321
SAME - CK #303-18484

Remitter:

Assignor:

LEASE MANAGEMENT DATA NEW UPDATE PAYMENT

ORIGINAL SERIAL NO.	ASG.	TYPE	ST.	CTY.	FUND SYMBOL	ACRES/UNITS	RATE
AMC 67993, ET AL							

AMOUNT	ANV. DATE	EXP. DATE	BILL CYC.	S/C	DISTRICT	NEXT BILL	MISC. DATA	U of M	ACTUAL UNITS

ASSIGNMENT SERIAL NO.	ASG.	TYPE	ST.	CTY.	FUND SYMBOL	ACRES/UNITS	RATE

AMOUNT	ANV. DATE	EXP. DATE	BILL CYC.	S/C	DISTRICT	NEXT BILL	MISC. DATA	U of M	ACTUAL UNITS

APPLY REMITTANCE

ACTION	FUND SYMBOL	CTY.	AMOUNT
FILING FEE			
RENTAL			
UNEARNED			
REFUND			
TOTAL			
AMOUNT DUE			

Remarks:
 AMC 67991-994
 AMC 41648-659
 AMC 180090
 AMC 180096-104
 AMC 332760-763

BY: _____ DATE: _____

- Lease in Escrow?
- KGS? Of Interest?
- Auto Escalates? Operating Rights?
- Auto Renew? Operator
- Bond Filed?

FOR MMS USE ONLY

BILLEE NUMBER	OCS SECTION CODE	FOREST REFUGE



Corporation New Cornelia Branch, Ajo, Arizona 85321

30 TOTAL
67991
41648
180088
332760
JH
PHOENIX, ARIZONA
9:00 AM

Aug 1 '95

RECEIVED
BLM/ARIZONA

July 21, 1995

CERTIFIED MAIL
RETURN RECEIPT REQUESTED

67991
41648
180088
332760
JH

Bureau of Land Management
Department of Interior

RE: Payment of Annual Assessment Maintenance Fee

Gentlemen:

This will serve as notice that Phelps Dodge Mining Company, a division of Phelps Dodge Corporation, whose address for purposes of this filing is Post Office Drawer 9, Ajo, Arizona 85321, intends to hold the mining claims and/or mill sites described on Exhibit A attached hereto for the assessment year ending September 1, 1996 by payment of the annual maintenance fee of \$100 per claim or site. Payment of such amount is made herewith for such assessment year for each of the claims and sites the name and BLM serial number of which, and the book and page or index number of recording of the location notice in the official records of Pima County, Arizona, of which, is set forth on Exhibit A attached hereto and by this reference incorporated herein.

PHELPS DODGE MINING COMPANY,
a division of Phelps Dodge Corporation

By J. H. Zamar
J. H. Zamar
Plant Superintendent

State of Arizona
County of Pima

The foregoing instrument was acknowledged before me on August 3, 1995 by J. H. Zamar of PHELPS DODGE MINING COMPANY, a division of Phelps Dodge Corporation, a New York Corporation, for and on behalf of the Corporation.

(Seal)

Stacy K. Quinn
Notary Public

my Commission Expires:
7-7-97

8/17/95 Skivas
ENTERED IN COMPUTER

96 maintenance fee Enclosure - Ck 30317181

Exhibit A

Name of Claim	Date Located	Notice of Location Posted in (G. & S.R.M., Arizona)			Book	Page	BLM Serial Number
		Section	Township	Range			
Copper Ridge #9	3 Sep 1912	36	12S	6W	SS	595	- A MC 67993
Copper Ridge #6	2 Sep 1912	35	12S	6W	SS	587	- A MC 67991
Copper Ridge #7	2 Sep 1912	35	12S	6W	SS	588	- A MC 67992
Copper Ridge #11	3 Sep 1912	35	12S	6W	SS	585	- A MC 67994
Phila	26 May 1916	28	12S	6W	YY	627	- A MC 41648
Phila No. 1	29 Aug 1916	28	12S	6W	ZZ	139	- A MC 41649
Phila No. 2	29 Aug 1916	28	12S	6W	ZZ	140	- A MC 41650
Alfred No. 2	30 Jul 1915	28	12S	6W	WW	514	
Alfred (amendment of Alfred No. 2)	8 Jul 1916	28	12S	6W	YY	547	- A MC 41651
White Apex	31 Jul 1915	28	12S	6W	WW	516	- A MC 41652
amended	18 Jul 1916	28	12S	6W	YY	550	
Daisy	31 Jul 1915	28	12S	6W	WW	512	- A MC 41653
amended	8 Jul 1916	28	12S	6W	YY	553	
Daisy No. 1	31 Jul 1915	28	12S	6W	WW	513	- A MC 41654
amended	8 Jul 1916	28	12S	6W	YY	554	
Copper No. 1	15 Mar 1916	27	12S	6W	XX	595	- A MC 41655
amended	8 Jul 1916	27	12S	6W	YY	551	
New Copper No. 2	26 Jul 1951	28	12S	6W	371	243	- A MC 41656
Last Wedge	3 Jan 1916	27	12S	6W	XX	598	- A MC 41657
amended	4 Oct 1952	27	12S	6W	521	231	
Fracture	3 Nov 1927	27	12S	6W	LLL	289	- A MC 41658
amended	5 May 1928	27	12S	6W	LLL	506	
amended	26 Sep 1952	27	12S	6W	518	124-125	
Fracture No. 1	20 Nov 1927	27	12S	6W	LLL	365	- A MC 41659

Name of Claim	Book	Page	Serial Number
MARGIE 3	6808	600-601	- A MC 180090
MARGIE 9	6808	612-613	- A MC 180096
MARGIE 10	6808	614-615	- A MC 180097
MARGIE 11	6808	616-617	- A MC 180098
MARGIE 12	6808	618-619	- A MC 180099
MARGIE 13	6808	620-621	- A MC 180100
MARGIE 14	6808	622-623	- A MC 180101
MARGIE 19	6808	624-625	- A MC 180102
MARGIE 20	6808	626-627	- A MC 180103
MARGIE 21	6808	628-629	- A MC 180104
AJ 1	9998	324	- A MC 332760
AJ 2	9998	328	- A MC 332761
AJ 3	9998	330	- A MC 332762
AJ 4	9998	332	- A MC 332763

308

9:00 A.M.
PHOENIX, ARIZONA

AUG 7 '95

RECEIVED
BLM AZ STATE OFFICE

DUCHER NUMBER	INVOICE NUMBER	PURCHASE ORDER	INVOICE DATE	AMOUNT	DISCOUNT	NET AMOUNT
			8-3-95	3,000.00	.00	3,000.00
			TOTALS			

RECEIVED
 8:41 AM STATE OFFICE
Aug 7 '95
 9:00 AM
PHOENIX, ARIZONA

PHELPS DODGE CORPORATION
 AJO, ARIZONA 85321

PLEASE DETACH BEFORE DEPOSITING

UNITED STATES
DEPARTMENT OF THE INTERIOR
BUREAU OF LAND MANAGEMENT

RECEIPT AND ACCOUNTING ADVICE

NO. 2147411 04

WG/AZ 08/07/95

Subject: CLAIM MAINTENANCE FEE 1996 (30) 2 36 13 3,000.00

Applicant:

PHELPS DODGE CORP.
P.O. DRAWER 9
AJD, AZ. 85321

SAME CK. # 30317181

Remitter:

ENTERED IN COMPUTER

Assignor:

LEASE MANAGEMENT DATA											<input type="checkbox"/> NEW		<input type="checkbox"/> UPDATE		<input type="checkbox"/> PAYMENT	
ORIGINAL SERIAL NO.		ASG.	TYPE	ST.	CTY.	FUND SYMBOL			ACRES/UNITS	RATE						
AMC 67993, ET AL																
AMOUNT	ANV. DATE	EXP. DATE	BILL CYC.	S/C	DISTRICT	NEXT BILL	MISC. DATA	U of M	ACTUAL UNITS							
ASSIGNMENT SERIAL NO.		ASG.	TYPE	ST.	CTY.	FUND SYMBOL			ACRES/UNITS	RATE						
AMOUNT	ANV. DATE	EXP. DATE	BILL CYC.	S/C	DISTRICT	NEXT BILL	MISC. DATA	U of M	ACTUAL UNITS							
APPLY REMITTANCE																
ACTION	FUND SYMBOL		CTY.	AMOUNT		Remarks: 67991-67994 41648-41659 180090 180096-180104 332760-332763 AR										
FILING FEE																
RENTAL																
UNEARNED																
REFUND																
TOTAL																
AMOUNT DUE																
<input type="checkbox"/> Lease in Escrow? <input type="checkbox"/> KGS? <input type="checkbox"/> Auto Escalates? <input type="checkbox"/> Auto Renew?						Of Interest? Operating Rights? Operator Bond Filed?										
FOR MMS USE ONLY																
BILLEE NUMBER				FOREST REFUGE												
OCS SECTION CODE																



New Cornelia Branch, Ajo, Arizona 85321

July 20, 1994

Bureau of Land Management
Department of Interior

RE: Payment of Annual Assessment Maintenance Fee

Gentlemen:

This will serve as notice that Phelps Dodge Mining Company, a division of Phelps Dodge Corporation, whose address for purposes of this filing is Post Office Drawer 9, Ajo, Arizona 85321, intends to hold the mining claims and/or mill sites described on Exhibit A attached hereto for the assessment year ending September 1, 1995 by payment of the annual maintenance fee of \$100 per claim or site. Payment of such amount is made herewith for such assessment year for each of the claims and sites the name and BLM serial number of which, and the book and page or index number of recording of the location notice in the official records of Pima County, Arizona, of which, is set forth on Exhibit A attached hereto and by this reference incorporated herein.

PHELPS DODGE MINING COMPANY,
a division of Phelps Dodge Corporation

By J. H. Zamar
J. H. Zamar
Plant Superintendent

State of Arizona
County of Pima

The foregoing instrument was acknowledged before me on July 20, 1994 by John H. Zamar of PHELPS DODGE MINING COMPANY, a division of Phelps Dodge Corporation, a New York Corporation, for and on behalf of the Corporation.

(Seal)

Stanley K. Green
Notary Public

Page 1 of 4

Encl - Check 30315555

ENTERED IN COMPUTER

AB - 8 - 11 - 94

8-11-94

AMC 67991
41648
RECEIVED
BLM AZ STATE OFFICE
JUL 22 '94
PHOENIX, ARIZONA
9:00 A.M.
178 spm
AMC 43229
AMC 180088
JH 8/11/94

Exhibit A

Name of Claim	Date Located	Notice of Location Posted in (G. & S.R.M., Arizona)			Book	Page	BLM Serial Number
		Section	Township	Range			
Copper Ridge #9	3 Sep 1912	36	12S	6W	SS	595	A MC 67993
Copper Ridge #6	2 Sep 1912	35	12S	6W	SS	587	A MC 67991
Copper Ridge #7	2 Sep 1912	35	12S	6W	SS	588	A MC 67992
Copper Ridge #11	3 Sep 1912	35	12S	6W	SS	585	A MC 67994
Phila	26 May 1916	28	12S	6W	YY	627	A MC 41648
Phila No. 1	29 Aug 1916	28	12S	6W	ZZ	139	A MC 41649
Phila No. 2	29 Aug 1916	28	12S	6W	ZZ	140	A MC 41650
Alfred No. 2	30 Jul 1915	28	12S	6W	WW	514	
Alfred (amendment of Alfred No. 2)	8 Jul 1916	28	12S	6W	YY	547	A MC 41651
White Apex	31 Jul 1915	28	12S	6W	WW	516	A MC 41652
amended	18 Jul 1916	28	12S	6W	YY	550	
Daisy	31 Jul 1915	28	12S	6W	WW	512	A MC 41653
amended	8 Jul 1916	28	12S	6W	YY	553	
Daisy No. 1	31 Jul 1915	28	12S	6W	WW	513	A MC 41654
amended	8 Jul 1916	28	12S	6W	YY	554	
Copper No. 1	15 Mar 1916	27	12S	6W	XX	595	A MC 41655
amended	8 Jul 1916	27	12S	6W	YY	551	
New Copper No. 2	26 Jul 1951	28	12S	6W	371	243	A MC 41656
Last Wedge	3 Jan 1916	27	12S	6W	XX	598	A MC 41657
amended	4 Oct 1952	27	12S	6W	521	231	
Fracture	3 Nov 1927	27	12S	6W	LLL	289	A MC 41658
amended	5 May 1928	27	12S	6W	LLL	506	
amended	26 Sep 1952	27	12S	6W	518	124-125	
Fracture No. 1	20 Nov 1927	27	12S	6W	LLL	365	A MC 41659

Name of Claim	Book	Page	Serial Number
OLGA 1	4609	291	A MC 43229
OLGA 2	4609	292	A MC 43230
OLGA 3	4609	293	A MC 43231
OLGA 4	4609	294	A MC 43232
OLGA 5	4609	295	A MC 43233
OLGA 6	4609	296	A MC 43234
OLGA 7	4609	297	A MC 43235
OLGA 8	4609	298	A MC 43236
OLGA 9	4609	299	A MC 43237
OLGA 10	4609	300	A MC 43238
OLGA 11	4609	301	A MC 43239
OLGA 12	4609	302	A MC 43240
OLGA 13	4609	303	A MC 43241
OLGA 14	4609	304	A MC 43242
OLGA 15	4609	305	A MC 43243
OLGA 16	4609	306	A MC 43244
OLGA 17	4609	307	A MC 43245
OLGA 18	4609	308	A MC 43246
OLGA 19	4609	309	A MC 43247
OLGA 20	4609	310	A MC 43248
OLGA 21	4609	311	A MC 43249
OLGA 22	4609	312	A MC 43250
OLGA 23	4609	313	A MC 43251
OLGA 24	4609	314	A MC 43252
OLGA 25	4609	315	A MC 43253
OLGA 26	4609	316	A MC 43254
OLGA 27	4609	317	A MC 43255
OLGA 28	4609	318	A MC 43256
OLGA 29	4609	319	A MC 43257

PHOENIX, ARIZONA

JUL 22 '94

RECEIVED
BLM, AZ STATE OFFICE

<u>Name of Claim</u>	<u>Book</u>	<u>Page</u>	<u>Serial Number</u>
OLGA 30	4609	320	A MC 43258
OLGA 31	4609	321	A MC 43259
OLGA 32	4609	322	A MC 43260
OLGA 33	4609	323	A MC 43261
OLGA 34	4609	324	A MC 43262
OLGA 35	4609	325	A MC 43263
OLGA 36	4609	326	A MC 43264
OLGA 37	4609	327	A MC 43265
OLGA 38	4609	328	A MC 43266
OLGA 39	4609	329	A MC 43267
OLGA 40	4609	330	A MC 43268
OLGA 41	4609	331	A MC 43269
OLGA 42	4609	332	A MC 43270
OLGA 43	4609	333	A MC 43271
OLGA 44	4609	334	A MC 43272
OLGA 45	4609	335	A MC 43273
OLGA 46	4609	336	A MC 43274
OLGA 47	4609	337	A MC 43275
OLGA 48	4609	338	A MC 43276
OLGA 49	4609	339	A MC 43277
OLGA 50	4609	340	A MC 43278
OLGA 51	4609	341	A MC 43279
OLGA 52	4609	342	A MC 43280
OLGA 53	4609	343	A MC 43281
OLGA 54	4609	344	A MC 43282
OLGA 55	4609	345	A MC 43283
OLGA 56	4609	346	A MC 43284
OLGA 57	4609	347	A MC 43285
OLGA 58	4609	348	A MC 43286
OLGA 59	4609	349	A MC 43287
OLGA 60	4609	350	A MC 43288
OLGA 61	4609	351	A MC 43289
OLGA 62	4609	352	A MC 43290
OLGA 63	4609	353	A MC 43291
OLGA 64	4609	354	A MC 43292
OLGA 65	4609	355	A MC 43293
OLGA 66	4609	356	A MC 43294
OLGA 67	4609	357	A MC 43295
OLGA 68	4609	358	A MC 43296
OLGA 69	4609	359	A MC 43297
OLGA 70	4609	360	A MC 43298
OLGA 71	4609	361	A MC 43299
OLGA 72	4609	362	A MC 43300
OLGA 73	4609	363	A MC 43301
OLGA 74	4609	364	A MC 43302
OLGA 75	4609	365	A MC 43303
OLGA 76	4609	366	A MC 43304
OLGA 77	4609	367	A MC 43305
OLGA 78	4609	368	A MC 43306
OLGA 79	4609	369	A MC 43307
OLGA 80	4609	370	A MC 43308
OLGA 81	4609	371	A MC 43309
OLGA 82	4609	372	A MC 43310
OLGA 83	4609	373	A MC 43311
OLGA 84	4609	374	A MC 43312
OLGA 85	4609	375	A MC 43313
OLGA 86	4609	376	A MC 43314
OLGA 87	4609	377	A MC 43315
OLGA 88	4609	378	A MC 43316
OLGA 89	4609	379	A MC 43317
OLGA 90	4609	380	A MC 43318
OLGA 91	4609	381	A MC 43319
OLGA 92	4609	382	A MC 43320
OLGA 93	4609	383	A MC 43321
OLGA 94	4609	384	A MC 43322
OLGA 95	4609	385	A MC 43323
OLGA 96	4609	386	A MC 43324
OLGA 97	4609	387	A MC 43325

67

9:00 A.M.
PHOENIX, ARIZONA

JUL 22 '94

RECEIVED
S.I.M. AZ STATE OFFICE

<u>Name of Claim</u>	<u>Book</u>	<u>Page</u>	<u>Serial Number</u>
OLGA 98	4609	388	A MC 43326
OLGA 99	4609	389	A MC 43327
OLGA 100	4609	390	A MC 43328
OLGA 101	4609	391	A MC 43329
OLGA 102	4609	392	A MC 43330
OLGA 103	4609	393	A MC 43331
OLGA 104	4609	394	A MC 43332
OLGA 105	4609	395	A MC 43333
OLGA 106	4609	396	A MC 43334
OLGA 107	4609	397	A MC 43335
OLGA 108	4609	398	A MC 43336
OLGA 109	4609	399	A MC 43337
OLGA 110	4609	400	A MC 43338
OLGA 111	4609	401	A MC 43339
OLGA 112	4609	402	A MC 43340
OLGA 113	4609	403	A MC 43341
OLGA 114	4609	404	A MC 43342
OLGA 115	4609	405	A MC 43343
OLGA 116	4609	406	A MC 43344
OLGA 117	4609	407	A MC 43345
OLGA 118	4609	408	A MC 43346
OLGA 119	4609	409	A MC 43347
OLGA 120	4609	410	A MC 43348
OLGA 121	4609	411	A MC 43349
OLGA 122	4609	412	A MC 43350
OLGA 123	4609	413	A MC 43351
OLGA 124	4609	414	A MC 43352
OLGA 125	4609	415	A MC 43353
OLGA 126	4609	416	A MC 43354
OLGA 127	4609	417	A MC 43355
OLGA 128	4609	418	A MC 43356
OLGA 129	4609	419	A MC 43357
OLGA 130	4609	420	A MC 43358
OLGA 131	4609	421	A MC 43359
OLGA 132	4609	422	A MC 43360
OLGA 133	4609	423	A MC 43361
OLGA 135	4609	424	A MC 43362
OLGA 137	4609	425	A MC 43363
OLGA 138	4609	426	A MC 43364
OLGA 139	4609	427	A MC 43365
OLGA 141	4609	428	A MC 43366
OLGA 142	4609	429	A MC 43367
OLGA 143	4609	430	A MC 43368
OLGA 144	4609	431	A MC 43369
OLGA 145	4609	432	A MC 43370
OLGA 146	4609	433	A MC 43371
OLGA 147	4609	434	A MC 43372
OLGA 148	4609	435	A MC 43373
OLGA 149	4609	436	A MC 43374
OLGA 150	4609	437	A MC 43375
OLGA 151	4609	438	A MC 43376
OLGA 152	4609	439	A MC 43377
OLGA 153	4609	440	A MC 43378
OLGA 154	4609	441	A MC 43379
OLGA 155	4609	442	A MC 43380
MARGIE 3	6808	600-601	A MC 180090
MARGIE 9	6808	612-613	A MC 180096
MARGIE 10	6808	614-615	A MC 180097
MARGIE 11	6808	616-617	A MC 180098
MARGIE 12	6808	618-619	A MC 180099
MARGIE 13	6808	620-621	A MC 180100
MARGIE 14	6808	622-623	A MC 180101
MARGIE 19	6808	624-625	A MC 180102
MARGIE 20	6808	626-627	A MC 180103
MARGIE 21	6808	628-629	A MC 180104

55

1

9

RECEIVED
 9:00 A.M.
 PHOENIX, ARIZONA
 JUL 22 '94
 S.I. M. AZ STATE OFFICE



Morenci **Inc.** 4521 State Hwy. 666, Morenci, Arizona 85540-9795 • (602) 865-4521

M E M O R A N D U M

July 25, 1994

CERTIFIED MAIL

TO: U.S. Department of Interior
Bureau of Land Management
Arizona State Office
P.O. Box 16563
Phoenix, AZ 85014

RE: **Annual Claim Maintenance Fees**

Please process and copy the enclosed statements of payment of maintenance fees for mining claims and mill sites held by Phelps Dodge. Checks in the exact amount required are included with each statement. Return originals with date-time stamp along with receipt for payment to my attention at the address indicated below.

Thank you.

Gary L. Jones, Extension 208
Property & Water Administrator
4521 U.S. Highway 191
Morenci, AZ 85540-9795

Enclosures

c: File

9:00 A.M.
PHOENIX, ARIZONA

JUL 26 '94

RECEIVED
811 M. AZ STATE OFFICE

003

45.00+
 65.00+
 68.00+
 178.00*+
 178.00x
 100.00=
 17,800.00*+

01-000-02214564

PHELPS DODGE

30315555

VOUCHER NUMBER	INVOICE NUMBER	PURCHASE ORDER	INVOICE DATE	AMOUNT	DISCOUNT	NET AMOUNT
08710			07-20-94	17,800.00	.00	17,800.00
RECEIVED S.L.H. AZ STATE OFFICE JUL 22 '94 9:00 A.M. PHOENIX, ARIZONA						
		TOTALS	TOTALS	17,800.00	.00	17,800.00

PHELPS DODGE CORPORATION
 AJO, ARIZONA 85321

PLEASE DETACH BEFORE DEPOSITING

67991
 41648
 43229
 180088
 JR

Exhibit A

Name of Claim	Date Located	Notice of Location Posted in (G. & S.R.M., Arizona)			Book	Page	BLM Serial Number
		Section	Township	Range			
Copper Ridge #9	3 Sep 1912	36	12S	6W	SS	595	A MC 67993 ✓
Copper Ridge #6	2 Sep 1912	35	12S	6W	SS	587	A MC 67991 ✓
Copper Ridge #7	2 Sep 1912	35	12S	6W	SS	588	A MC 67992 ✓
Copper Ridge #11	3 Sep 1912	35	12S	6W	SS	585	A MC 67994 ✓
Phila	26 May 1916	28	12S	6W	YY	627	A MC 41648
Phila No. 1	29 Aug 1916	28	12S	6W	ZZ	139	A MC 41649
Phila No. 2	29 Aug 1916	28	12S	6W	ZZ	140	A MC 41650
Alfred No. 2	30 Jul 1915	28	12S	6W	WW	514	
Alfred (amendment of Alfred No. 2)	8 Jul 1916	28	12S	6W	YY	547	A MC 41651
White Apex	31 Jul 1915	28	12S	6W	WW	516	A MC 41652
amended	18 Jul 1916	28	12S	6W	YY	550	
Daisy	31 Jul 1915	28	12S	6W	WW	512	A MC 41653
amended	8 Jul 1916	28	12S	6W	YY	553	
Daisy No. 1	31 Jul 1915	28	12S	6W	WW	513	A MC 41654
amended	8 Jul 1916	28	12S	6W	YY	554	
Copper No. 1	15 Mar 1916	27	12S	6W	XX	595	A MC 41655
amended	8 Jul 1916	27	12S	6W	YY	551	
New Copper No. 2	26 Jul 1951	28	12S	6W	371	243	A MC 41656
Last Wedge	3 Jan 1916	27	12S	6W	XX	598	A MC 41657
amended	4 Oct 1952	27	12S	6W	521	231	
Fracture	3 Nov 1927	27	12S	6W	LLL	289	A MC 41658
amended	5 May 1928	27	12S	6W	LLL	506	
amended	26 Sep 1952	27	12S	6W	518	124-125	
Fracture No. 1	20 Nov 1927	27	12S	6W	LLL	365	A MC 41659

Name of Claim	Book	Page	Serial Number
OLGA 1	4609	291	A MC 43229
OLGA 2	4609	292	A MC 43230
OLGA 3	4609	293	A MC 43231
OLGA 4	4609	294	A MC 43232
OLGA 5	4609	295	A MC 43233
OLGA 6	4609	296	A MC 43234
OLGA 7	4609	297	A MC 43235
OLGA 8	4609	298	A MC 43236
OLGA 9	4609	299	A MC 43237
OLGA 10	4609	300	A MC 43238
OLGA 11	4609	301	A MC 43239
OLGA 12	4609	302	A MC 43240
OLGA 13	4609	303	A MC 43241
OLGA 14	4609	304	A MC 43242
OLGA 15	4609	305	A MC 43243
OLGA 16	4609	306	A MC 43244
OLGA 17	4609	307	A MC 43245
OLGA 18	4609	308	A MC 43246
OLGA 19	4609	309	A MC 43247
OLGA 20	4609	310	A MC 43248
OLGA 21	4609	311	A MC 43249
OLGA 22	4609	312	A MC 43250
OLGA 23	4609	313	A MC 43251
OLGA 24	4609	314	A MC 43252
OLGA 25	4609	315	A MC 43253
OLGA 26	4609	316	A MC 43254
OLGA 27	4609	317	A MC 43255
OLGA 28	4609	318	A MC 43256
OLGA 29	4609	319	A MC 43257

RECEIVED
 B.L.M. ARIZONA STATE OFFICE
 JUL 19 1993
 9:00 A.M.
 PHOENIX, ARIZONA

ENTERED IN COMPUTER
 Rental fee pd for
 1993 and 1994
 7/19/93
 JR

<u>Name of Claim</u>	<u>Book</u>	<u>Page</u>	<u>Serial Number</u>
OLGA 30	4609	320	A MC 43258
OLGA 31	4609	321	A MC 43259
OLGA 32	4609	322	A MC 43260
OLGA 33	4609	323	A MC 43261
OLGA 34	4609	324	A MC 43262
OLGA 35	4609	325	A MC 43263
OLGA 36	4609	326	A MC 43264
OLGA 37	4609	327	A MC 43265
OLGA 38	4609	328	A MC 43266
OLGA 39	4609	329	A MC 43267
OLGA 40	4609	330	A MC 43268
OLGA 41	4609	331	A MC 43269
OLGA 42	4609	332	A MC 43270
OLGA 43	4609	333	A MC 43271
OLGA 44	4609	334	A MC 43272
OLGA 45	4609	335	A MC 43273
OLGA 46	4609	336	A MC 43274
OLGA 47	4609	337	A MC 43275
OLGA 48	4609	338	A MC 43276
OLGA 49	4609	339	A MC 43277
OLGA 50	4609	340	A MC 43278
OLGA 51	4609	341	A MC 43279
OLGA 52	4609	342	A MC 43280
OLGA 53	4609	343	A MC 43281
OLGA 54	4609	344	A MC 43282
OLGA 55	4609	345	A MC 43283
OLGA 56	4609	346	A MC 43284
OLGA 57	4609	347	A MC 43285
OLGA 58	4609	348	A MC 43286
OLGA 59	4609	349	A MC 43287
OLGA 60	4609	350	A MC 43288
OLGA 61	4609	351	A MC 43289
OLGA 62	4609	352	A MC 43290
OLGA 63	4609	353	A MC 43291
OLGA 64	4609	354	A MC 43292
OLGA 65	4609	355	A MC 43293
OLGA 66	4609	356	A MC 43294
OLGA 67	4609	357	A MC 43295
OLGA 68	4609	358	A MC 43296
OLGA 69	4609	359	A MC 43297
OLGA 70	4609	360	A MC 43298
OLGA 71	4609	361	A MC 43299
OLGA 72	4609	362	A MC 43300
OLGA 73	4609	363	A MC 43301
OLGA 74	4609	364	A MC 43302
OLGA 75	4609	365	A MC 43303
OLGA 76	4609	366	A MC 43304
OLGA 77	4609	367	A MC 43305
OLGA 78	4609	368	A MC 43306
OLGA 79	4609	369	A MC 43307
OLGA 80	4609	370	A MC 43308
OLGA 81	4609	371	A MC 43309
OLGA 82	4609	372	A MC 43310
OLGA 83	4609	373	A MC 43311
OLGA 84	4609	374	A MC 43312
OLGA 85	4609	375	A MC 43313
OLGA 86	4609	376	A MC 43314
OLGA 87	4609	377	A MC 43315
OLGA 88	4609	378	A MC 43316
OLGA 89	4609	379	A MC 43317
OLGA 90	4609	380	A MC 43318
OLGA 91	4609	381	A MC 43319
OLGA 92	4609	382	A MC 43320
OLGA 93	4609	383	A MC 43321
OLGA 94	4609	384	A MC 43322
OLGA 95	4609	385	A MC 43323
OLGA 96	4609	386	A MC 43324
OLGA 97	4609	387	A MC 43325

RECEIVED
B.L.M. AZ STATE OFFICE
JUL 19 1993
9:00 A.M.
PHOENIX, ARIZONA

ENTERED IN COMPUTER
Rental fee pd for
1993 and 1994
7/19/93
SKP

68

<u>Name of Claim</u>	<u>Book</u>	<u>Page</u>	<u>Serial Number</u>
OLGA 98	4609	388	A MC 43326
OLGA 99	4609	389	A MC 43327
OLGA 100	4609	390	A MC 43328
OLGA 101	4609	391	A MC 43329
OLGA 102	4609	392	A MC 43330
OLGA 103	4609	393	A MC 43331
OLGA 104	4609	394	A MC 43332
OLGA 105	4609	395	A MC 43333
OLGA 106	4609	396	A MC 43334
OLGA 107	4609	397	A MC 43335
OLGA 108	4609	398	A MC 43336
OLGA 109	4609	399	A MC 43337
OLGA 110	4609	400	A MC 43338
OLGA 111	4609	401	A MC 43339
OLGA 112	4609	402	A MC 43340
OLGA 113	4609	403	A MC 43341
OLGA 114	4609	404	A MC 43342
OLGA 115	4609	405	A MC 43343
OLGA 116	4609	406	A MC 43344
OLGA 117	4609	407	A MC 43345
OLGA 118	4609	408	A MC 43346
OLGA 119	4609	409	A MC 43347
OLGA 120	4609	410	A MC 43348
OLGA 121	4609	411	A MC 43349
OLGA 122	4609	412	A MC 43350
OLGA 123	4609	413	A MC 43351
OLGA 124	4609	414	A MC 43352
OLGA 125	4609	415	A MC 43353
OLGA 126	4609	416	A MC 43354
OLGA 127	4609	417	A MC 43355
OLGA 128	4609	418	A MC 43356
OLGA 129	4609	419	A MC 43357
OLGA 130	4609	420	A MC 43358
OLGA 131	4609	421	A MC 43359
OLGA 132	4609	422	A MC 43360
OLGA 133	4609	423	A MC 43361
OLGA 135	4609	424	A MC 43362
OLGA 137	4609	425	A MC 43363
OLGA 138	4609	426	A MC 43364
OLGA 139	4609	427	A MC 43365
OLGA 141	4609	428	A MC 43366
OLGA 142	4609	429	A MC 43367
OLGA 143	4609	430	A MC 43368
OLGA 144	4609	431	A MC 43369
OLGA 145	4609	432	A MC 43370
OLGA 146	4609	433	A MC 43371
OLGA 147	4609	434	A MC 43372
OLGA 148	4609	435	A MC 43373
OLGA 149	4609	436	A MC 43374
OLGA 150	4609	437	A MC 43375
OLGA 151	4609	438	A MC 43376
OLGA 152	4609	439	A MC 43377
OLGA 153	4609	440	A MC 43378
OLGA 154	4609	441	A MC 43379
OLGA 155	4609	442	A MC 43380
MARGIE 3	6808	600-601	A MC 180090
MARGIE 9	6808	612-613	A MC 180096
MARGIE 10	6808	614-615	A MC 180097
MARGIE 11	6808	616-617	A MC 180098
MARGIE 12	6808	618-619	A MC 180099
MARGIE 13	6808	620-621	A MC 180100
MARGIE 14	6808	622-623	A MC 180101
MARGIE 19	6808	624-625	A MC 180102
MARGIE 20	6808	626-627	A MC 180103
MARGIE 21	6808	628-629	A MC 180104

9:00 A.M.
PHOENIX, ARIZONA

JUL 19 '93

RECEIVED
B.L.M. AZ STATE OFFICE

ENTERED IN COMPUTER

Rental fee Ad for

1993 and 1994

7/19/93

EM



Corporation New Cornelia Branch, Ajo, Arizona 85321

RECEIVED
B.L.M. AZ STATE OFFICE
JUL 19 1993
9:00 A.M.
PHOENIX, ARIZONA

July 15, 1993

CERTIFIED MAIL
RETURN RECEIPT REQUESTED

Bureau of Land Management
Department of Interior

RE: Payment of Rental Fee in Lieu of Annual Assessment Work

Gentlemen:

This will serve as notice that Phelps Dodge Mining Company, a division of Phelps Dodge Corporation, whose address for purposes of this filing is Post Office Drawer 9, Ajo, Arizona 85321, intends to hold the mining claims and/or mill sites described on Exhibit A attached hereto for the assessment years ending September 1, 1993 and September 1, 1994, respectively, by payment of the annual rental fee of \$100 per claim or site per year or a total of \$200 per claim or site. Payment of such amount is made herewith for each such assessment year for each of the claims and sites the name and BLM serial number of which, and the book and page or index number of recording of the location notice in the official records of Pima County, Arizona of which, is set forth on Exhibit A attached hereto and by this reference incorporated herein.

PHELPS DODGE MINING COMPANY,
a division of Phelps Dodge Corporation

By J. L. Armstrong
J. L. Armstrong
Plant Superintendent

State of Arizona
County of Pima

The foregoing instrument was acknowledged before me on July 15, 1993, by J. L. Armstrong, _____ of PHELPS DODGE MINING COMPANY, a division of Phelps Dodge Corporation, a New York Corporation, for and on behalf of the Corporation.

(Seal and expiration date)

10-16-96

Betty H. Jedditt
Notary Public

Page 1 of 4

ENTERED IN COMPUTER

*Rental fee pd for 1993 and 1994
7/19/93 Sines (R)*

DEPARTMENT OF THE INTERIOR
BUREAU OF LAND MANAGEMENT

RECEIPT AND ACCOUNTING ADVICE

NO. 1901290 04

WG/AZ

07/19/93

Subject: CLAIM RENTAL FEE 1993 & 1994 (178)

2 22 13

35,600.00

Applicant:

PHELPS DODGE
NEW CORNELIA BRANCH
AJD AZ 85321

SAME CK # 30314096

Remitter:

Assignor:

LEASE MANAGEMENT DATA										
<input type="checkbox"/> NEW <input type="checkbox"/> UPDATE <input type="checkbox"/> PAYMENT										
ORIGINAL SERIAL NO.	ASG.	TYPE	ST.	CTY.	FUND SYMBOL			ACRES/UNITS	RATE	
AMC 67993, ET AL										
AMOUNT	ANV. DATE	EXP. DATE	BILL CYC.	S/C	DISTRICT	NEXT BILL	MISC. DATA	U of M	ACTUAL UNITS	
ASSIGNMENT SERIAL NO.	ASG.	TYPE	ST.	CTY.	FUND SYMBOL			ACRES/UNITS	RATE	
AMOUNT	ANV. DATE	EXP. DATE	BILL CYC.	S/C	DISTRICT	NEXT BILL	MISC. DATA	U of M	ACTUAL UNITS	

APPLY REMITTANCE			
ACTION	FUND SYMBOL	CTY.	AMOUNT
FILING FEE			
RENTAL			
UNEARNED			
REFUND			
TOTAL			
AMOUNT DUE			

Remarks:

BY:

DATE:

<input type="checkbox"/> Lease in Escrow?	
<input type="checkbox"/> KGS?	Of Interest?
<input type="checkbox"/> Auto Escalates?	Operating Rights?
<input type="checkbox"/> Auto Renew?	Operator
	Bond Filed?

FOR MMS USE ONLY		
BILLEE	NUMBER	FOREST REFUGE
OCS SECTION	CODE	

RECORDED BY: RBJ
 DEPUTY RECORDER
 2234 RD17



476483
 DOCKET: 9352
 PAGE: 404
 NO. OF PAGES: 2
 SEQUENCE: 92115699
 08/11/92
 09:09:00
 AFFPL
 MAIL AMOUNT PAID \$ 12.00

W
 PHELPS DODGE MINING CO
 P O BOX DRAWER 9

AJO AZ 85321

AFFIDAVIT OF LABOR PERFORMED AND IMPROVEMENTS MADE

STATE OF ARIZONA)
) ss.
 County of Pima)

RECEIVED
 BLM AZ STATE OFFICE
 SEP 1 1992
 9:00 AM
 PHOENIX, ARIZONA

James L. Armstrong, being first duly sworn, disposes and says that he is a citizen of the United States and more than eighteen (18) years of age and that he resides at 8 Guest House Drive, Ajo, in Pima County, State of Arizona, and is personally acquainted with the unpatented lode mining claims situated in the Ajo Mining District, Pima County, State of Arizona, the names and books and pages of the record in the office of the County Recorder of Pima County, State of Arizona, of the notices of location whereof are as follows:

Name of Claim	Date Located On	Notice of Location Posted In			Book	Page	BLM Serial Number
		Section	Township	Range			
Phila ✓	26 May 1916	28	12S	6W	YY	627	A MC 41648
Phila No. 1 ✓	29 Aug. 1916	28	12S	6W	ZZ	139	A MC 41649
Phila No. 2 ✓	29 Aug. 1916	28	12S	6W	ZZ	140	A MC 41650
Alfred No. 2	30 July 1915	28	12S	6W	WW	514	
Alfred (amendment of Alfred No. 2)	8 July 1916	28	12S	6W	YY	547	A MC 41651
White Apex ✓	31 July 1915	28	12S	6W	WW	516	A MC 41652
amended	18 July 1916	28	12S	6W	YY	550	
Daisy ✓	31 July 1915	28	12S	6W	WW	512	A MC 41653
amended	8 July 1916	28	12S	6W	YY	553	
Daisy No. 1 ✓	31 July 1915	28	12S	6W	WW	513	A MC 41654
amended	8 July 1916	28	12S	6W	YY	554	
Copper No. 1 ✓	15 Mar. 1916	27	12S	6W	XX	595	A MC 41655
amended	8 July 1916	27	12S	6W	YY	551	
New Copper No. 2 ✓	26 July 1951	28	12S	6W	371	243	A MC 41656
Last Wedge ✓	3 Jan. 1916	27	12S	6W	XX	598	A MC 41657
amended	4 Oct. 1952	27	12S	6W	521	231	
Fracture ✓	3 Nov. 1927	27	12S	6W	LLL	289	A MC 41658
amended	5 May 1928	27	12S	6W	LLL	506	
amended	26 Sep. 1952	27	12S	6W	518	124-125	
Fracture No. 1 ✓	20 Nov. 1927	27	12S	6W	LLL	365	A MC 41659

The above lode mining claims are located as shown on the enclosed map.

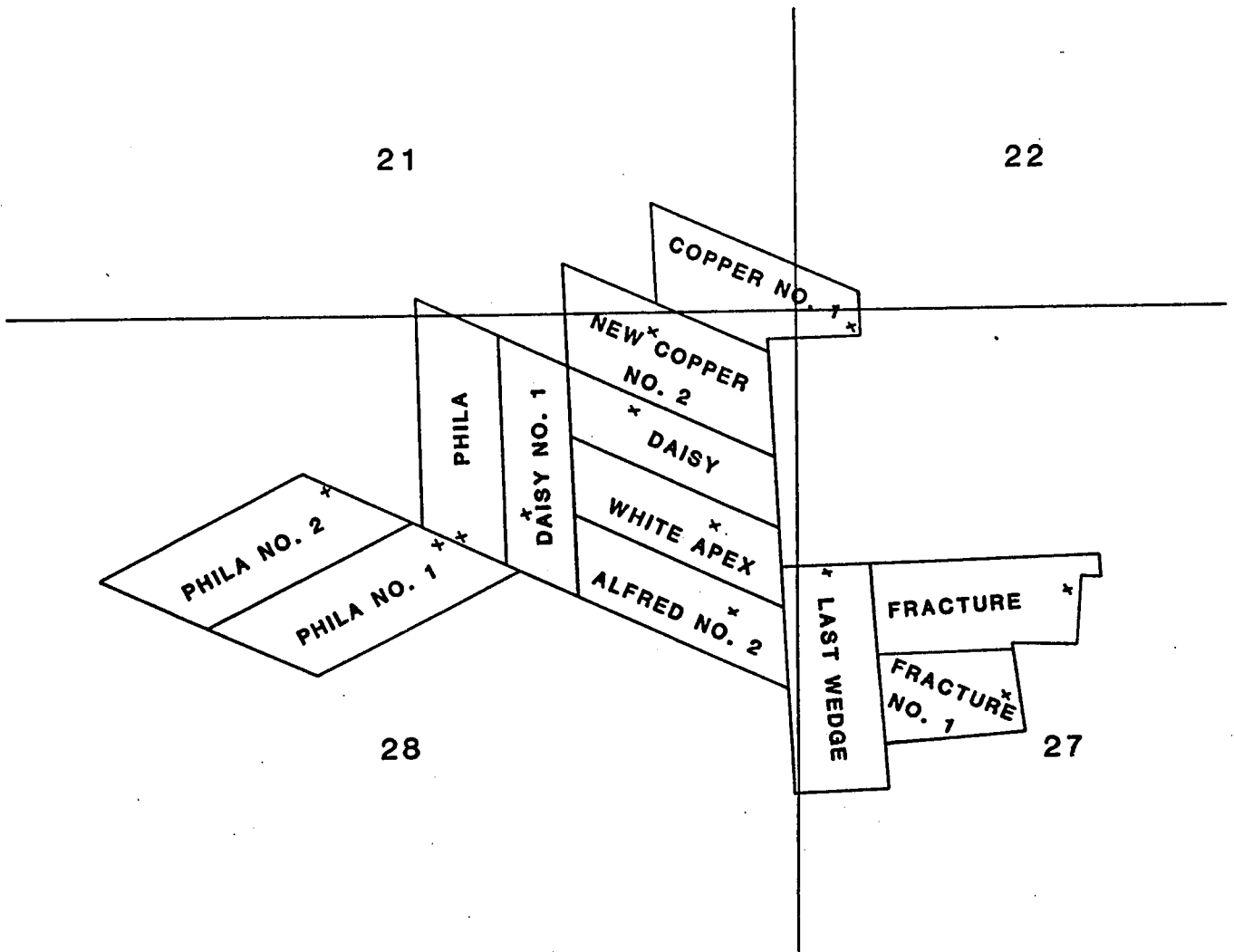
That all of said lode mining claims are owned by Phelps Dodge Corporation, the mailing address for which is Drawer 9, Ajo, Arizona, 85321; that between September 1, 1991, and September 1, 1992, in excess of \$1200 worth of work and improvements was done on the aforementioned claims, not including the location work of said claim. Work and improvements consisted of 250 feet of prospect drilling on the New Copper No. 2 lode mining claim. Such work and improvements were made by and at the expense of Phelps Dodge Corporation for the purpose of complying with the laws of the United States pertaining to assessment or annual work. This work was performed by Jim Bush Ready Mix, Contractor License #C-02-028263002, 671 North Second Avenue, Ajo, Arizona 85321.

this document was
 presented for recording
 without notarization

9352

404

2



PHELPS DODGE CORPORATION
 NEW CORNELIA BRANCH
 AJO, ARIZONA

UNPATENTED LODE MINING CLAIMS
 IN SECTIONS 21, 22, 27 AND 28
 T12S R6W G&SRB&M

SCALE
 500 FEET

x LOCATION MONUMENT

PHOENIX, ARIZONA
 NORTH

RECEIVED
 BLH, AZ STATE OFFICE
 SEP 1 '92

9352 405

RECORDED BY: OKG
 DEPUTY RECORDER
 2077 RD13



DOCKET: 9120
 PAGE: 554
 NO. OF PAGES: 3
 SEQUENCE: 91114167
 09/10/91
 AFFPL 09:33:00
 MAIL
 AMOUNT PAID \$ 14.00

W
 PHELPS DODGE CORP
 PO DRAWER 9

AJO AZ 85321

AFFIDAVIT OF LABOR PERFORMED AND IMPROVEMENTS MADE

STATE OF ARIZONA)
) ss.
 County of Pima)

41648
 JPB

3:00 ARIZONA
 PHOENIX, ARIZONA

RECEIVED
 BLM, AZ STATE OFFICE
 SEP 17 1991

James L. Armstrong, being first duly sworn, disposes and says that he is a citizen of the United States and more than eighteen (18) years of age and that he resides at 8 Guest House Drive, Ajo, in Pima County, State of Arizona, and is personally acquainted with the unpatented lode mining claims situated in the Ajo Mining District, Pima County, State of Arizona, the names and books and pages of the record in the office of the County Recorder of Pima County, State of Arizona, of the notices of location whereof are as follows:

Name of Claim	Date Located On	Notice of Location Posted In			Book	Page	BLM Serial Number
		(G.&S.R.M., Arizona)					
		Section	Township	Range			
Phila ✓	26 May 1916	28	12S	6W	YY	627	A MC 41648 ✓
Phila No. 1 ✓	29 Aug. 1916	28	12S	6W	ZZ	139	A MC 41649 ✓
Phila No. 2 ✓	29 Aug. 1916	28	12S	6W	ZZ	140	A MC 41650 ✓
Alfred No. 2	30 July 1915	28	12S	6W	WW	514	
✓ Alfred (amendment of Alfred No. 2)	8 July 1916	28	12S	6W	YY	547	A MC 41651 ✓
White Apex ✓	31 July 1915	28	12S	6W	WW	516	A MC 41652 ✓
amended	18 July 1916	28	12S	6W	YY	550	
Daisy ✓	31 July 1915	28	12S	6W	WW	512	A MC 41653 ✓
amended	8 July 1916	28	12S	6W	YY	553	
Daisy No. 1 ✓	31 July 1915	28	12S	6W	WW	513	A MC 41654 ✓
amended	8 July 1916	28	12S	6W	YY	554	
Copper No. 1 ✓	15 Mar. 1916	27	12S	6W	XX	595	A MC 41655 ✓
amended	8 July 1916	27	12S	6W	YY	551	
New Copper No. 2 ✓	26 July 1951	28	12S	6W	371	243	A MC 41656 ✓
Last Wedge ✓	3 Jan. 1916	27	12S	6W	XX	598	A MC 41657 ✓
amended	4 Oct. 1952	27	12S	6W	521	231	
Fracture ✓	3 Nov. 1927	27	12S	6W	LLL	289	A MC 41658 ✓
amended	5 May 1928	27	12S	6W	LLL	506	
amended	26 Sep. 1952	27	12S	6W	518	124-125	
Fracture No. 1 ✓	20 Nov. 1927	27	12S	6W	LLL	365	A MC 41659 ✓

The above lode mining claims are located as shown on the enclosed map.

That all of said lode mining claims are owned by Phelps Dodge Corporation, the mailing address for which is Drawer 9, Ajo, Arizona, 85321; that between September 1, 1990, and September 1, 1991, in excess of \$1200 worth of work and improvements was done on the aforementioned claims, not including the location work of said claim. Work and improvements consisted of 250 feet of prospect drilling on the New Copper No. 2 lode mining claim. Such work and improvements were made by and at the expense of Phelps Dodge Corporation for the purpose of complying with the laws of the United States pertaining to assessment or annual work. This work was performed by Jim Bush Ready Mix, Contractor License #C-02-028263002, 671 North Second Avenue, Ajo, Arizona 85321.

12
3

Said labor was performed and improvements made at the expense of Phelps Dodge Corporation for the benefit of each and all of said mining claims comprising said contiguous group as part of a general plan of exploration, improvements and development, and they tend to explore, improve and develop each and all of said mining claims. The amount expended for and the value of said labor and improvements is more than One Hundred Dollars (\$100.00) for each of the mining claims and at least said amount was allocated to each of the mining claims. Said expenditure was made in good faith for the purpose of exploring, improving and developing said contiguous group of mining claims, and was intended as annual labor and improvements for each and all of the above-described unpatented lode mining claims for the assessment year ending at 12:00 o'clock Meridian, September 1, 1991.

Subscribed and sworn to before me
this 6th day of September, 1991

My Commission Expires 7-7-93



James L. Armstrong
James L. Armstrong
For Phelps Dodge Corporation

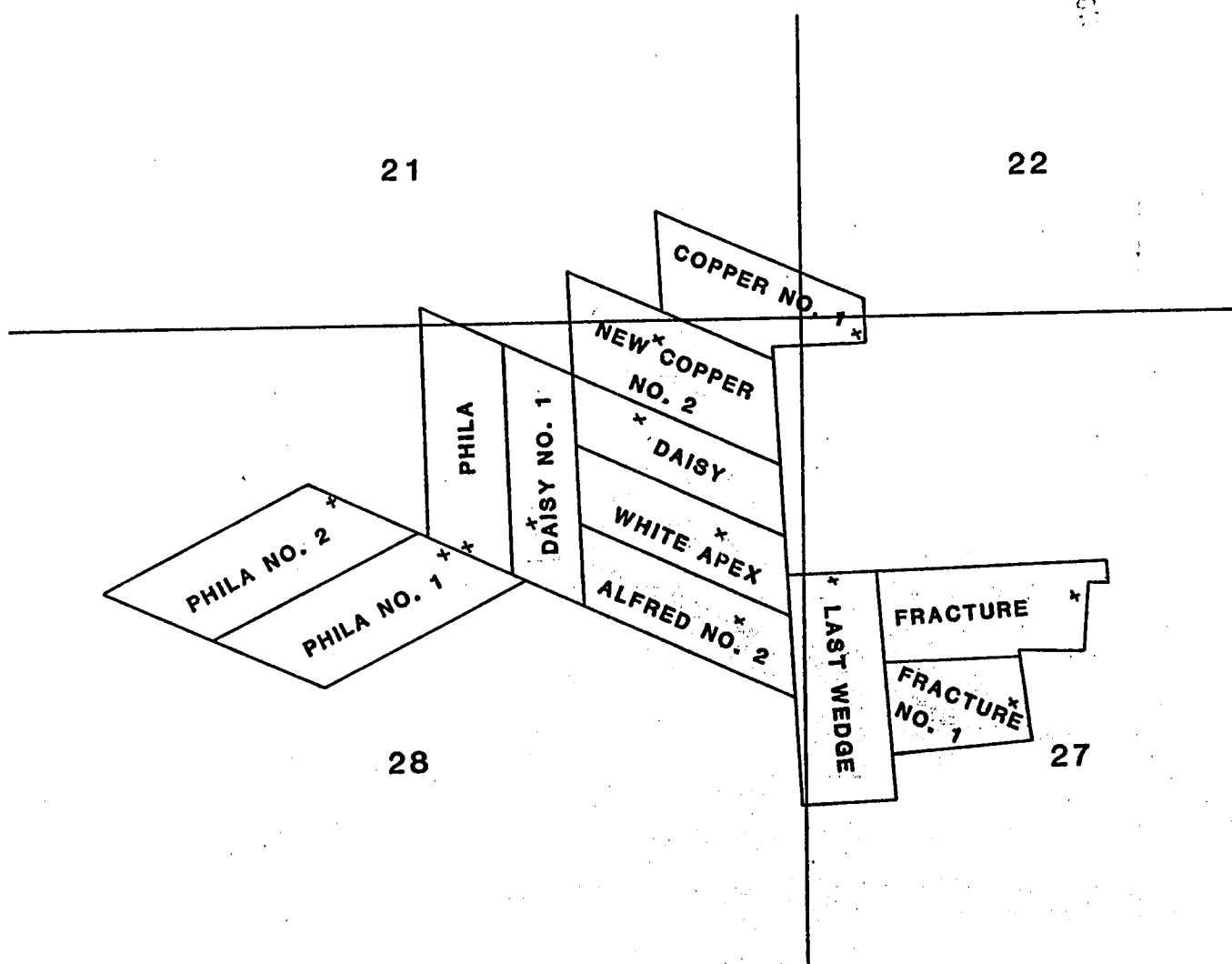
Gary K. Green
Notary Public

RECEIVED
BLM, AZ STATE OFFICE
SEP 17 1991
9:00 AM
PHOENIX, ARIZONA

9120 555

RECEIVED
BLM STATE OFFICE
SEP 17 1991

5:00 A.M.
PHOENIX, ARIZONA



**PHELPS DODGE CORPORATION
NEW CORNELIA BRANCH
AJO, ARIZONA**

**UNPATENTED LODE MINING CLAIMS
IN SECTIONS 21, 22, 27 AND 28
T12S R6W G&SRB&M**

SCALE
500 FEET

x LOCATION MONUMENT

NORTH

9120 556

STATE OF ARIZONA, } ss. I hereby certify that the within instrument was filed
County of _____

In Docket No. _____, Page _____

RECORDED
IN OFFICIAL RECORDS
OF LA PAZ COUNTY, ARIZONA


DEC 10 2 23 PM '90

LOIS K. HESSE
COUNTY RECORDER

FF	5.00 +
CO. SUR	4.00 +
ST. SUR	5.00 +
P+H	1.00 +
TOTAL	15.00
1 OF	1

When recorded mail to:

WILLIAM FORD
7449 RIO VISTA DR
BIG RIVER CA 92242



4164856 up

AFFIDAVIT OF PERFORMANCE OF ANNUAL WORK

State of Arizona }
County of LA PAZ. } ss

Examiner A.G.

RECEIVED
B.L.M. AZ STATE OFFICE

DEC 18 1990

7:45 A.M.
PHOENIX, ARIZONA

1. William E Ford and Tim Mitchell

Name

7449 RIO VISTA DR. P.O. Box 2636

Address

BIG RIVER

CALIFORNIA

92242

City

State

Zip

being duly sworn according to law deposes and says that they are a citizen of the United States more than eighteen years of age and that all of the facts set forth in this affidavit are true and correct according to the best of their knowledge, information and belief.

That they are personally acquainted with the mining claim named Golden

Dream #1 AMC 41662 situate in the DOME ROCK Mining District,

LA PAZ County, Arizona, the location of which is recorded in the office of

the County Recorder of that County in Book 1137, Page 892. Notice of

location is posted in Section 11T, Township 3N, Range 20W, G&SRB&M.

That between the dates of 12.15.89 and 12.12.90

at least 400.00 Four Hundred (\$ 400.00)

dollars worth of work and improvements were done and performed upon this claim not including location work.

The work and improvements were made by and at the expense of William E Ford

P.L. Ford T. Mitchell, owners of the mine for the

purpose of complying with the laws of the United States pertaining to assessments or annual work.

were the names of the persons employed by the owner who labored to do the work and improvements.

The work and improvements done were DRY WASH MAIN WASH. START OPEN

SHAFT TO GOLDEN DREAM. Repair Damage To Buildings

FILL IN TWO OLD OPEN HOLES.

Dated 12.10.90

William E Ford
Signature

SEAL

Subscribed to and sworn before me, a Notary Public, this 10th day of December,

19 90, by William E. Ford

My Commission expires My Commission Expires Aug. 23, 1991

Bill Clark
Notary Public

SENDER: Complete items 1 and 2 when additional services are desired, and complete items 3 and 4.

Put your address in the "RETURN TO" Space on the reverse side. Failure to do this will prevent this card from being returned to you. The return receipt fee will provide you the name of the person delivered to and the date of delivery. For additional fees the following services are available. Consult postmaster for fees and check box(es) for additional service(s) requested.

1. Show to whom delivered, date, and addressee's address. 2. Restricted Delivery
(Extra charge) *(Extra charge)*

3. Article Addressed to:

William E. Ford, et al.
7449 Rio Vista Dr.
Big River, CA 92242
A MC 41662 91-POL-80(922-SR)

4. Article Number

~~764223~~ 764223

Type of Service:

- Registered Insured
 Certified COD
 Express Mail Return Receipt
for Merchandise

Always obtain signature of addressee or agent and DATE DELIVERED.

5. Signature — Addressee


X

6. Signature — Agent

X

7. Date of Delivery

8. Addressee's Address (*ONLY if requested and fee paid*)



UNITED STATES POSTAL SERVICE

OFFICIAL BUSINESS

SENDER INSTRUCTIONS

Print your name, address and ZIP Code in the space below.

- Complete items 1, 2, 3, and 4 on the reverse.
- Attach to front of article if space permits, otherwise affix to back of article.
- Endorse article "Return Receipt Requested" adjacent to number.

**RETURN
TO**

Print Sender's name, address, and ZIP Code in the space below.

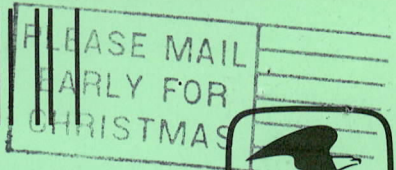
PHOENIX, ARIZONA

Bureau of Land Management

Arizona State Office (922)

P. O. Box 16563

Phoenix, Arizona 85011



**RECEIVED
B.L.M. AZ STATE OFFICE**

DEC 28 1990



**PENALTY FOR PRIVATE
USE, \$300**

7:45 A.M.



United States Department of the Interior



BUREAU OF LAND MANAGEMENT
ARIZONA STATE OFFICE
3707 N. 7TH STREET
P.O. BOX 16563
PHOENIX, ARIZONA 85011
(602) 640-5550

IN REPLY REFER TO:
A MC 41662
91-POL-80
(922-SR)

AP

CERTIFIED MAIL- RETURN RECEIPT REQUESTED

December 19, 1990

William E. Ford, et al.
7449 Rio Vista Dr.
Big River, California 92242

NOTICE

The Bureau of Land Management, Arizona State Office, timely received the following document(s) covering 1 Mining Claims, Mill or Tunnel Sites:

- X X: Proof of Labor
- : Notice of Intention to Hold
- : Amendment(s)
- : Transfer of Interest.

Effective January 3, 1989, new regulations were implemented (copy enclosed) which require a \$5.00 service charge for each claim or site to accompany any of the above-listed filings. Before we can accept and process your filing we must receive your remittance in the amount \$ 5.00.

This amount must be received within 30 days of the date of receipt of this decision. Failure to remit this service charge shall cause the filing to be rejected and returned.

Please return the enclosed sheet with your remittance so that we can trace your filing.

You will receive a receipt for your remittance.

Alan Rabinoff

Alan Rabinoff
Chief, Branch of
Mining Law Administration

Enclosures

RECEIVED
B.L.M. AZ STATE OFFICE

JAN 03 1991

7:45 A.M.
PHOENIX, ARIZONA

PLEASE RETURN THIS SHEET WITH YOUR REMITTANCE TO THE D.O.I., Bureau of Land Management, P.O. Box 16563, Phoenix, Arizona 85011.

NAME: William E. Ford, et al.

SERIAL NUMBER I.D.: A MC 41662

TYPE OF FILING: 91-POL-80

DATE FILED: December 18, 1990

AMOUNT DUE: \$ 5.00

FOR OFFICE USE ONLY

90-

Disposition
3460M

UNITED STATES
DEPARTMENT OF THE INTERIOR
BUREAU OF LAND MANAGEMENT

RECEIPT AND ACCOUNTING ADVICE

NO. 1664419 04

SM/AZ 01/03/91

Subject: MONEY REQUESTED 2 44 12 5.00
Applicant: AFFIDAVITS OF ASSESSMENT WORK (1)

WILLIAM E. FORD, ET AL
P. O. BOX 2636
BIG RIVER, CA 92242

Remitter: SAME - CK #171
619-665-9216

Assignor:

LEASE MANAGEMENT DATA										
<input type="checkbox"/> NEW <input type="checkbox"/> UPDATE <input type="checkbox"/> PAYMENT										
ORIGINAL SERIAL NO.	ASG.	TYPE	ST.	CTY.	FUND SYMBOL				ACRES/UNITS	RATE
AMC 41662										
AMOUNT	ANV. DATE	EXP. DATE	BILL CYC.	S/C	DISTRICT	NEXT BILL	MISC. DATA	U of M	ACTUAL UNITS	
ASSIGNMENT SERIAL NO.	ASG.	TYPE	ST.	CTY.	FUND SYMBOL				ACRES/UNITS	RATE
AMOUNT	ANV. DATE	EXP. DATE	BILL CYC.	S/C	DISTRICT	NEXT BILL	MISC. DATA	U of M	ACTUAL UNITS	

APPLY REMITTANCE			
ACTION	FUND SYMBOL	CTY.	AMOUNT
FILING FEE			
RENTAL			
UNEARNED			
REFUND			
TOTAL			
AMOUNT DUE			

Remarks:

BY: _____ DATE: _____

- Lease in Escrow?
- KGS? Of Interest?
- Auto Escalates? Operating Rights?
- Auto Renew? Operator
- Bond Filed?

FOR MMS USE ONLY		
BILLEE	FOREST REFUGE	
NUMBER		
OCS SECTION		
CODE		

Phelps Dodge. 10 Drawings, Ajo.

RECEIVED
B.L.M. AZ STATE OFFICE

NOV 9 1990

7:45 A.M.
PHOENIX, ARIZONA

41648 gr
41

AFFIDAVIT OF LABOR PERFORMED AND IMPROVEMENTS MADE

STATE OF ARIZONA)
) ss.
County of Pima)

James L. Armstrong, being first duly sworn, disposes and says that he is a citizen of the United States and more than eighteen (18) years of age and that he resides at 8 Guest House Drive, Ajo, in Pima County, State of Arizona, and is personally acquainted with the unpatented lode mining claims situated in the Ajo Mining District, Pima County, State of Arizona, the names and books and pages of the record in the office of the County Recorder of Pima County, State of Arizona, of the notices of location whereof are as follows:

Name of Claim	Date Located On	Notice of Location Posted In			Book	Page	BLM Serial Number
		Section	Township	Range			
Phila ✓	26 May 1916	28	12S	6W	YY	627	A MC 41648
Phila No. 1 ✓	29 Aug. 1916	28	12S	6W	ZZ	139	A MC 41649
Phila No. 2 ✓	29 Aug. 1916	28	12S	6W	ZZ	140	A MC 41650
Alfred No. 2	30 July 1915	28	12S	6W	WW	514	
Alfred (amendment of Alfred No. 2)	8 July 1916	28	12S	6W	YY	547	A MC 41651
White Apex ✓	31 July 1915	28	12S	6W	WW	516	A MC 41652
amended	18 July 1916	28	12S	6W	YY	550	
Daisy ✓	31 July 1915	28	12S	6W	WW	512	A MC 41653
amended	8 July 1916	28	12S	6W	YY	553	
Daisy No. 1 ✓	31 July 1915	28	12S	6W	WW	513	A MC 41654
amended	8 July 1916	28	12S	6W	YY	554	
Copper No. 1 ✓	15 Mar. 1916	27	12S	6W	XX	595	A MC 41655
amended	8 July 1916	27	12S	6W	YY	551	
New Copper No. 2 ✓	26 July 1951	28	12S	6W	371	243	A MC 41656
Last Wedge ✓	3 Jan. 1916	27	12S	6W	XX	598	A MC 41657
amended	4 Oct. 1952	27	12S	6W	521	231	
Fracture ✓	3 Nov. 1927	27	12S	6W	LLL	289	A MC 41658
amended	5 May 1928	27	12S	6W	LLL	506	
amended	26 Sep. 1952	27	12S	6W	518	124-125	
Fracture No. 1 ✓	20 Nov. 1927	27	12S	6W	LLL	365	A MC 41659

41648-41659

12

The above lode mining claims are located as shown on the enclosed map.

That all of said lode mining claims are owned by Phelps Dodge Corporation, the mailing address for which is Drawer 9, Ajo, Arizona, 85321; that between September 1, 1989, and September 1, 1990, in excess of \$1200 worth of work and improvements was done on the aforementioned claims, not including the location work of said claim. Work and improvements consisted of 250 feet of prospect drilling on the New Copper No. 2 lode mining claim. Such work and improvements were made by and at the expense of Phelps Dodge Corporation for the purpose of complying with the laws of the United States pertaining to assessment or annual work. This work was performed by Jim Bush Ready Mix, Contractor License #C-02-028263002, 671 North Second Avenue, Ajo, Arizona 85321.

Said labor was performed and improvements made at the expense of Phelps Dodge Corporation for the benefit of each and all of said mining claims comprising said contiguous group as part of a general plan of exploration, improvements and development, and they tend to explore, improve and develop each and all of said mining claims. The amount expended for and the value of said labor and improvements is more than One Hundred Dollars (\$100.00) for each of the mining claims and at least said amount was allocated to each of the mining claims. Said expenditure was made in good faith for the purpose of exploring, improving and developing said contiguous group of mining claims, and was intended as annual labor and improvements for each and all of the above-described unpatented lode mining claims for the assessment year ending at 12:00 o'clock Meridian, September 1, 1990.

Subscribed and sworn to before me
this 29th day of October, 1990


My Commission Expires May 6, 1994

James L. Armstrong
James L. Armstrong
For Phelps Dodge Corporation

Mary Ellen G. Salgado
Notary Public

RECEIVED
B.L.M. AZ STATE OFFICE

NOV 9 1990
7:45 A.M.
PHOENIX, ARIZONA



Said labor was performed and improvements made at the expense of Phelps Dodge Corporation for the benefit of each and all of said mining claims comprising said contiguous group as part of a general plan of exploration, improvements and development, and they tend to explore, improve and develop each and all of said mining claims. The amount expended for and the value of said labor and improvements is more than One Hundred Dollars (\$100.00) for each of the mining claims and at least said amount was allocated to each of the mining claims. Said expenditure was made in good faith for the purpose of exploring, improving and developing said contiguous group of mining claims, and was intended as annual labor and improvements for each and all of the above-described unpatented lode mining claims for the assessment year ending at 12:00 o'clock Meridian, September 1, 1990.

Subscribed and sworn to before me
this 29th day of October, 1990

My Commission Expires May 6, 1994

James L. Armstrong
James L. Armstrong
For Phelps Dodge Corporation

Mary Ellen G. Salcido
Notary Public

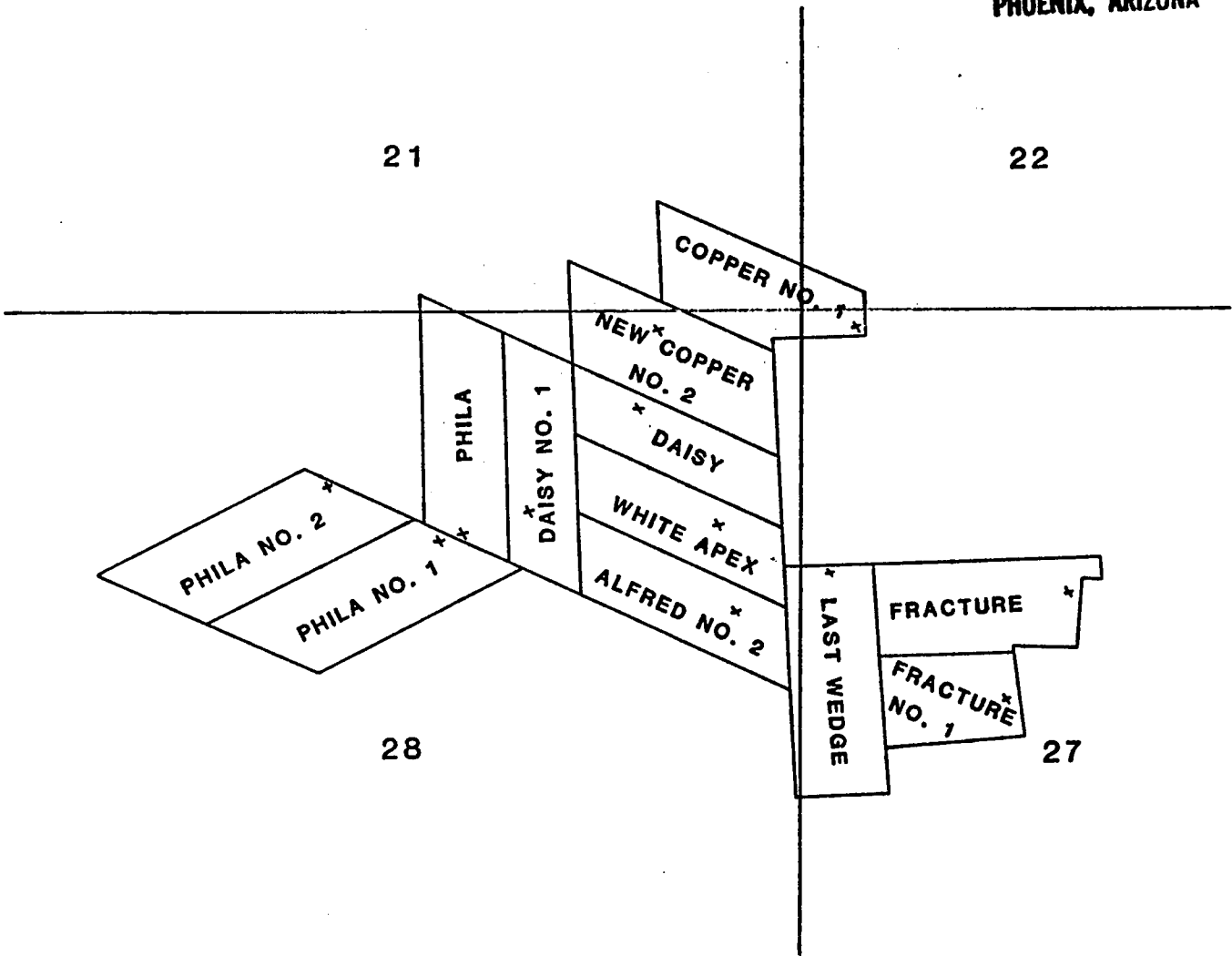
RECEIVED
B.L.M. AZ STATE OFFICE
NOV 9 1990
7:45 A.M.
PHOENIX, ARIZONA



RECEIVED
B.L.M. AZ STATE OFFICE

NOV 9 1990

7:45 A.M.
PHOENIX, ARIZONA



PHELPS DODGE CORPORATION
NEW CORNELIA BRANCH
AJO, ARIZONA

UNPATENTED LODE MINING CLAIMS
IN SECTIONS 21, 22, 27 AND 28
T12S R6W G&SRB&M

SCALE
500 FEET

x LOCATION MONUMENT



MIKE BOYD, RECORDER
PIMA COUNTY, ARIZONA
CERTIFICATE OF RECORDING

11/02/90
09:31:00

W
PHELPS DODGE
PO DRAWER 9

AJO	AZ 85321	3 PAGES	AT	\$	10.00
		CONVERSION FEE			3.00
		0 AFFIDAVIT	AT	2.00 EACH	.00
		0 COPIES	AT	1.00 EACH	.00
		1 POSTAGE	AT	1.00 EACH	1.00
		0 SEARCHES	AT	10.00 EACH	.00

NO. OF PAGES: 003
SEQUENCE: 90133590
DOCKET: 08907 PAGE: 0671

RECORDING TYPE: AFFIDAVIT PROOF LABOR
GRANTOR: AMC #67991-67992 +
GRANTEE: PROOF LABOR

TOTAL 14.00

OKG
DEPUTY RECORDER

2077 RD13	AMOUNT PAID \$	14.00
	AMOUNT DUE \$.00

MAIL

THE ABOVE SPACE FOR RECORDERS USE ONLY
TO BE RECORDED AS PART OF DOCUMENT

RECEIVED
B.C.M. AZ STATE OFFICE

NOV 9 1990

7:45 A.M.
PHOENIX, ARIZONA

DO NOT DETACH CERTIFICATE FROM DOCUMENT

8907

671

41648
cd

MIKE BOYD, RECORDER
PIMA COUNTY, ARIZONA
CERTIFICATE OF RECORDING

09/29/
12:47:

W
PHELPS DODGE CORP
PO DRAWER 9
ATTN: JAMES L ARMSTRONG
AJO AZ 85321

NO. OF PAGES: 004
SEQUENCE: 89122408
DOCKET: 08633 PAGE: 1682

4 PAGES	AT		\$	10.
CONVERSION FEE				3.
0 AFFIDAVIT	AT	2.00 EACH		.
0 COPIES	AT	1.00 EACH		.
1 POSTAGE	AT	1.00 EACH		1.
0 SEARCHES	AT	10.00 EACH		.

RECORDING TYPE: AFFIDAVIT PROOF LABOR
GRANTOR: AMC #41648-41659
GRANTEE: PROOF LABOR

TOTAL 14.

OKG		AMOUNT PAID \$	14.
DEPUTY RECORDER	2077 REC1	AMOUNT DUE \$.

MA

THE ABOVE SPACE FOR RECORDERS USE ONLY
TO BE RECORDED AS PART OF DOCUMENT

DO NOT DETACH CERTIFICATE FROM DOCUMENT

RECEIVED
B.L.M. AZ STATE OFFICE

OCT 06 1989

7:45 A.M.
PHOENIX, ARIZONA

8633 1682

AFFIDAVIT OF LABOR PERFORMED AND IMPROVEMENTS MADE

STATE OF ARIZONA)
) ss.
 County of Pima)

James L. Armstrong, being first duly sworn, disposes and says that he is a citizen of the United States and more than eighteen (18) years of age and that he resides at 8 Guest House Drive, Ajo, in Pima County, State of Arizona, and is personally acquainted with the unpatented lode mining claims situated in the Ajo Mining District, Pima County, State of Arizona, the names and books and pages of the record in the office of the County Recorder of Pima County, State of Arizona, of the notices of location whereof are as follows:

Name of Claim	Date Located On	Notice of Location Posted In (G.&S.R.M., Arizona)			Book	Page	BLM Serial Number
		Section	Township	Range			
Phila	26 May 1916	28	12S	6W	YY	627	A MC 41648 ✓
Phila No. 1	29 Aug. 1916	28	12S	6W	ZZ	139	A MC 41649 ✓
Phila No. 2	29 Aug. 1916	28	12S	6W	ZZ	140	A MC 41650 ✓
Alfred No. 2	30 July 1915	28	12S	6W	WW	514	
Alfred (amendment of Alfred No. 2)	8 July 1916	28	12S	6W	YY	547	A MC 41651 ✓
White Apex	31 July 1915	28	12S	6W	WW	516	A MC 41652 ✓
amended	18 July 1916	28	12S	6W	YY	550	
Daisy	31 July 1915	28	12S	6W	WW	512	A MC 41653 ✓
amended	8 July 1916	28	12S	6W	YY	553	
Daisy No. 1	31 July 1915	28	12S	6W	WW	513	A MC 41654 ✓
amended	8 July 1916	28	12S	6W	YY	554	
Copper No. 1	15 Mar. 1916	27	12S	6W	XX	595	A MC 41655 ✓
amended	8 July 1916	27	12S	6W	YY	551	
New Copper No. 2	26 July 1951	28	12S	6W	371	243	A MC 41656 ✓
Last Wedge	3 Jan. 1916	27	12S	6W	XX	598	A MC 41657 ✓
amended	4 Oct. 1952	27	12S	6W	521	231	
Fracture	3 Nov. 1927	27	12S	6W	LLL	289	A MC 41658 ✓
amended	5 May 1928	27	12S	6W	LLL	506	
amended	26 Sep. 1952	27	12S	6W	518	124-125	
Fracture No. 1	20 Nov. 1927	27	12S	6W	LLL	365	A MC 41659 ✓

The above lode mining claims are located as shown on the enclosed map.

That all of said lode mining claims are owned by Phelps Dodge Corporation, the mailing address for which is Drawer 9, Ajo, Arizona, 85321; that between September 1, 1988, and September 1, 1989, in excess of \$1200 worth of work and improvements was done on the aforementioned claims, not including the location work of said claim. Work and improvements consisted of 250 feet of prospect drilling on the New Copper No. 2 lode mining claim. Such work and improvements were made by and at the expense of Phelps Dodge Corporation for the purpose of complying with the laws of the United States pertaining to assessment or annual work. This work was performed by Jim Bush Ready Mix, RECEIVED License #C-02-028263002, 671 North Second Avenue, Ajo, Arizona 85321.

B.L.M. AZ STATE OFFICE

OCT 06 1989

7:45 A.M.

PHOENIX, ARIZONA



8633 1683

12

Said labor was performed and improvements made at the expense of Phelps Dodge Corporation for the benefit of each and all of said mining claims comprising said contiguous group as part of a general plan of exploration, improvements and development, and they tend to explore, improve and develop each and all of said mining claims. The amount expended for and the value of said labor and improvements is more than One Hundred Dollars (\$100.00) for each of the mining claims and at least said amount was allocated to each of the mining claims. Said expenditure was made in good faith for the purpose of exploring, improving and developing said contiguous group of mining claims, and was intended as annual labor and improvements for each and all of the above-described unpatented lode mining claims for the assessment year ending at 12:00 o'clock Meridian, September 1, 1989.

Subscribed and sworn to before me
this 26th day of September, 1989

My Commission Expires May 6, 1990

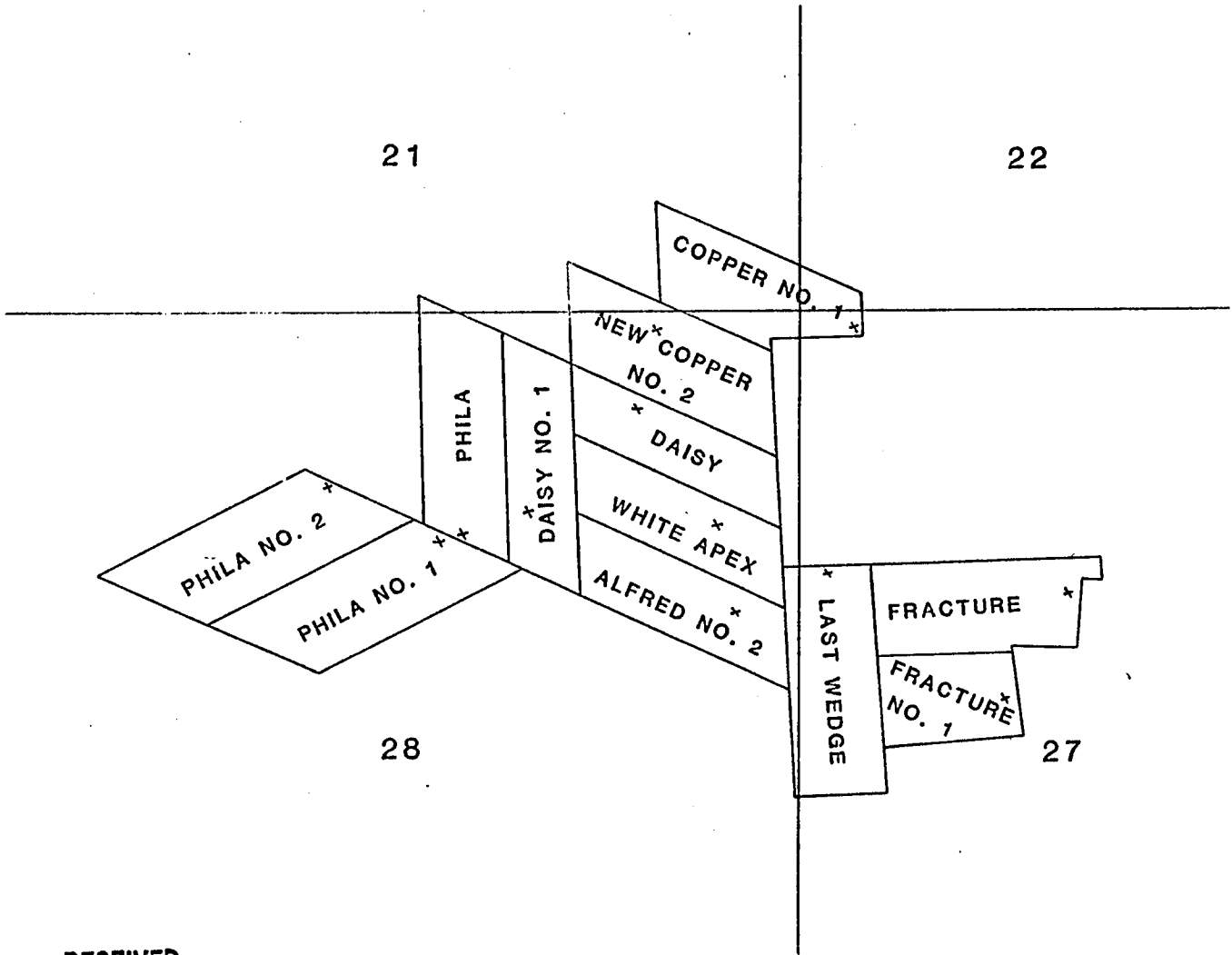

James L. Armstrong
For Phelps Dodge Corporation

Notary Public

RECEIVED
B.L.M. AZ STATE OFFICE

OCT 06 1989

7:45 A.M.
PHOENIX, ARIZONA

8633 1684



RECEIVED
 B.L.M. AZ STATE OFFICE

OCT 06 1989

7:45 A.M.
 PHOENIX, ARIZONA

PHELPS DODGE CORPORATION
 NEW CORNELIA BRANCH
 AJO, ARIZONA

UNPATENTED LODGE MINING CLAIMS
 IN SECTIONS 21,22,27 AND 28
 T12S R6W G&SRB&M

SCALE
 500 FEET

x LOCATION MONUMENT

NORTH

8633 1685

41648

AFFIDAVIT OF LABOR PERFORMED AND IMPROVEMENTS MADE

STATE OF ARIZONA)
) ss.
County of Pima)

James L. Armstrong, being first duly sworn, disposes and says that he is a citizen of the United States and more than eighteen (18) years of age and that he resides at 8 Guest House Drive, Ajo, in Pima County, State of Arizona, and is personally acquainted with the unpatented lode mining claims situated in the Ajo Mining District, Pima County, State of Arizona, the names and books and pages of the record in the office of the County Recorder of Pima County, State of Arizona, of the notices of location whereof are as follows:

Name of Claim	Date Located On	Notice of Location Posted In			Book	Page	BLM Serial Number
		Section	Township	Range			
Phila ✓	26 May 1916	28	12S	6W	YY	627	A MC 41648 •
Phila No. 1 ✓	29 Aug. 1916	28	12S	6W	ZZ	139	A MC 41649 •
Phila No. 2 ✓	29 Aug. 1916	28	12S	6W	ZZ	140	A MC 41650 •
Alfred No. 2	30 July 1915	28	12S	6W	WW	514	
Alfred (amendment of Alfred No. 2) ✓	8 July 1916	28	12S	6W	YY	547	A MC 41651 •
White Apex ✓	31 July 1915	28	12S	6W	WW	516	A MC 41652 •
amended ✓	18 July 1916	28	12S	6W	YY	550	
Daisy ✓	31 July 1915	28	12S	6W	WW	512	A MC 41653 •
amended ✓	8 July 1916	28	12S	6W	YY	553	
Daisy No. 1 ✓	31 July 1915	28	12S	6W	WW	513	A MC 41654 •
amended ✓	8 July 1916	28	12S	6W	YY	554	
Copper No. 1 ✓	15 Mar. 1916	27	12S	6W	XX	595	A MC 41655 •
amended ✓	8 July 1916	27	12S	6W	YY	551	
New Copper No. 2 ✓	26 July 1951	28	12S	6W	371	243	A MC 41656 •
Last Wedge ✓	3 Jan. 1916	27	12S	6W	XX	598	A MC 41657 •
amended ✓	4 Oct. 1952	27	12S	6W	521	231	
Fracture ✓	3 Nov. 1927	27	12S	6W	LLL	289	A MC 41658 •
amended ✓	5 May 1928	27	12S	6W	LLL	506	
amended ✓	26 Sep. 1952	27	12S	6W	518	124-125	
Fracture No. 1 ✓	20 Nov. 1927	27	12S	6W	LLL	365	A MC 41659 •

The above lode mining claims are located as shown on the enclosed map.

That all of said lode mining claims are owned by Phelps Dodge Corporation, the mailing address for which is Drawer 9, Ajo, Arizona, 85321; that between September 1, 1987, and September 1, 1988, in excess of \$1200 worth of work and improvements was done on the aforementioned claims, not including the location work of said claim. Work and improvements consisted of 250 feet of prospect drilling on the New Copper No. 2 lode mining claim. Such work and improvements were made by and at the expense of Phelps Dodge Corporation for the purpose of complying with the laws of the United States pertaining to assessment or annual work. This work was performed by Jim Bush Ready Mix, Contractor License #C-02-028263002, 671 North Second Avenue, Ajo, Arizona 85321.

RECEIVED
B.L.M. AZ STATE OFFICE

NOV 04 1988

8401 1470


7:45 A.M.
PHOENIX, ARIZONA

4

Said labor was performed and improvements made at the expense of Phelps Dodge Corporation for the benefit of each and all of said mining claims comprising said contiguous group as part of a general plan of exploration, improvements and development, and they tend to explore, improve and develop each and all of said mining claims. The amount expended for and the value of said labor and improvements is more than One Hundred Dollars (\$100.00) for each of the mining claims and at least said amount was allocated to each of the mining claims. Said expenditure was made in good faith for the purpose of exploring, improving and developing said contiguous group of mining claims, and was intended as annual labor and improvements for each and all of the above-described unpatented lode mining claims for the assessment year ending at 12:00 o'clock Meridian, September 1, 1988.

Subscribed and sworn to before me
this 24th day of October, 1988

James L. Armstrong
James L. Armstrong
For Phelps Dodge Corporation
Susan M. Bustamante
Notary Public

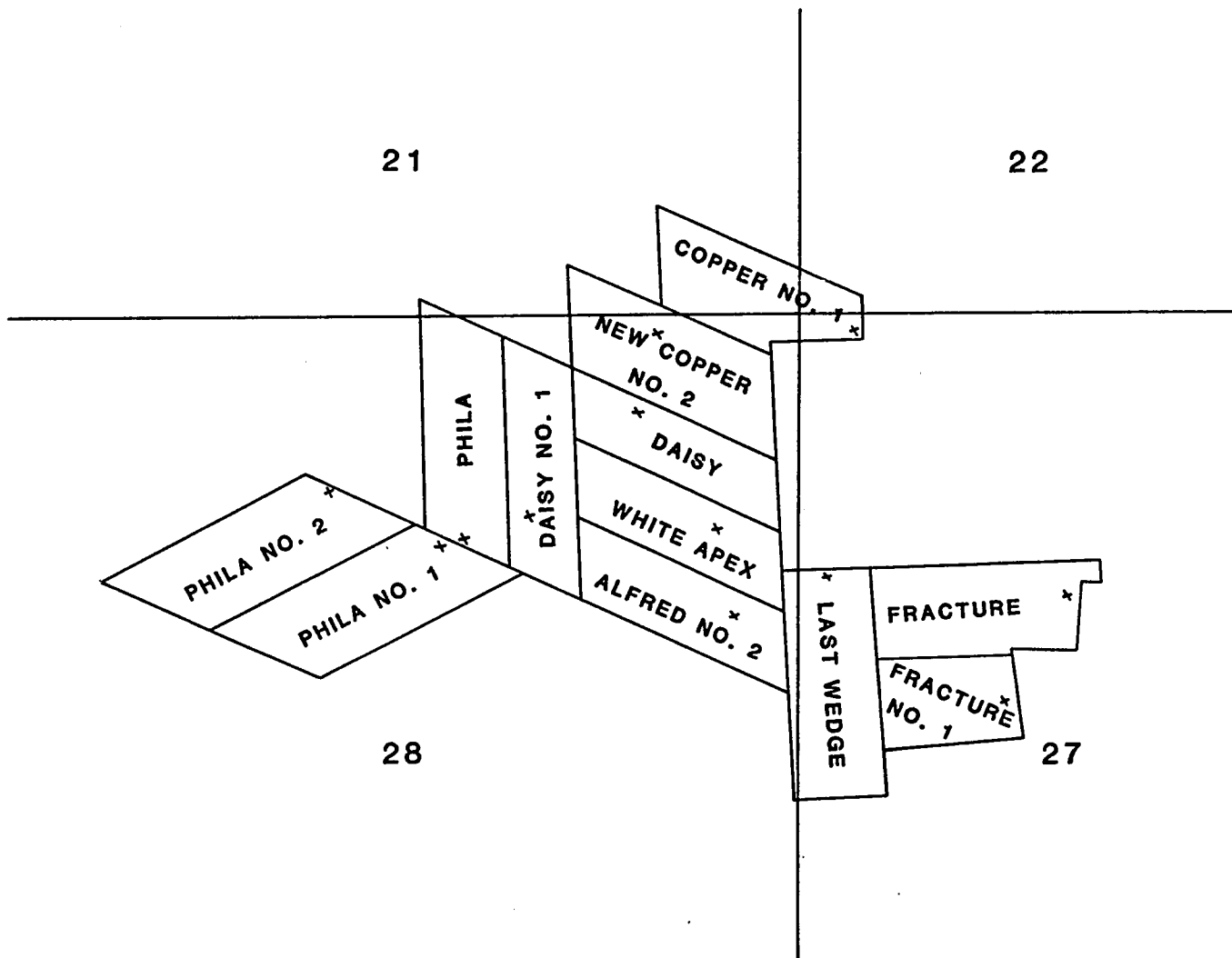


RECEIVED
B.L.M. AZ STATE OFFICE

NOV 04 1988

7:45 A.M.
PHOENIX, ARIZONA

8401 1471



RECEIVED
 B.L.M. AZ STATE OFFICE

NOV 04 1988

7:45 A.M.
 PHOENIX, ARIZONA

PHELPS DODGE CORPORATION
 NEW CORNELIA BRANCH
 AJO, ARIZONA

UNPATENTED LODGE MINING CLAIMS
 IN SECTIONS 21,22,27 AND 28
 T12S R6W G&SRB&M

SCALE
 500 FEET

x LOCATION MONUMENT



8401 1472

41648
Eji

PHELPS DODGE CORPORATION
New Cornelia Branch
Ajo, Arizona 85321


by James L. Armstrong
James L. Armstrong

STATE OF ARIZONA)
County of PIMA)

The foregoing instrument was acknowledged before me this 7th day of
October, 19 87, by Susan M. Bustamante

(Notary Public)

Susan M. Bustamante



RECEIVED
B.L.M. AZ STATE OFFICE

OCT 20 1987

7:45 A.M.
PHOENIX, ARIZONA

AFFIDAVIT OF LABOR PERFORMED AND IMPROVEMENTS MADE

RECEIVED
B.L.M. AZ STATE OFFICE

OCT 20 1987

7:45 A.M.
PHOENIX, ARIZONA

STATE OF ARIZONA)
) ss.
County of Pima)

James L. Armstrong, being first duly sworn, disposes and says that he is a citizen of the United States and more than eighteen (18) years of age and that he resides at 8 Guest House Drive, Ajo, in Pima County, State of Arizona, and is personally acquainted with the unpatented lode mining claims situated in the Ajo Mining District, Pima County, State of Arizona, the names and books and pages of the record in the office of the County Recorder of Pima County, State of Arizona, of the notices of location whereof are as follows:

<u>Name of Claim</u>	<u>Date Located On</u>	<u>Notice of Location Posted In</u>			<u>Book</u>	<u>Page</u>	<u>BLM Serial Number</u>
		<u>(G.&S.R.M., Arizona)</u>					
		<u>Section</u>	<u>Township</u>	<u>Range</u>			
Phila	26 May 1916	28	12S	6W	YY	627	A MC 41648 .
Phila No. 1	29 Aug. 1916	28	12S	6W	ZZ	139	A MC 41649 .
Phila No. 2	29 Aug. 1916	28	12S	6W	ZZ	140	A MC 41650 .
Alfred No. 2	30 July 1915	28	12S	6W	WW	514	
Alfred (amendment of Alfred No. 2)	8 July 1916	28	12S	6W	YY	547	A MC 41651 .
White Apex	31 July 1915	28	12S	6W	WW	516	A MC 41652 .
amended	18 July 1916	28	12S	6W	YY	550	
Daisy	31 July 1915	28	12S	6W	WW	512	A MC 41653 .
amended	8 July 1916	28	12S	6W	YY	553	
Daisy No. 1	31 July 1915	28	12S	6W	WW	513	A MC 41654 .
amended	8 July 1916	28	12S	6W	YY	554	
Copper No. 1	15 Mar. 1916	27	12S	6W	XX	595	A MC 41655 .
amended	8 July 1916	27	12S	6W	YY	551	
New Copper No. 2	26 July 1951	28	12S	6W	371	243	A MC 41656 .
Last Wedge	3 Jan. 1916	27	12S	6W	XX	598	A MC 41657 .
amended	4 Oct. 1952	27	12S	6W	521	231	
Fracture	3 Nov. 1927	27	12S	6W	LLL	289	A MC 41658 .
amended	5 May 1928	27	12S	6W	LLL	506	
amended	26 Sep. 1952	27	12S	6W	518	124-125	
Fracture No. 1	20 Nov. 1927	27	12S	6W	LLL	365	A MC 41659 .

The above lode mining claims are located as shown on the enclosed map.


That all of said lode mining claims are owned by Phelps Dodge Corporation, the mailing address for which is Drawer 9, Ajo, Arizona, 85321; that between September 1, 1986, and September 1, 1987, in excess of \$1200 worth of work and improvements was done on the aforementioned claims, not including the location work of said claim. Work and improvements consisted of 250 feet of prospect drilling on the New Copper No. 2 lode mining claim. Such work and improvements were made by and at the expense of Phelps Dodge Corporation for the purpose of complying with the laws of the United States pertaining to assessment or annual work. This work was performed by Jim Bush Ready Mix, Contractor License #C-02-028263002, 671 North Second Avenue, Ajo, Arizona 85321.

Said labor was performed and improvements made at the expense of Phelps Dodge Corporation for the benefit of each and all of said mining claims comprising said contiguous group as part of a general plan of exploration, improvements and development, and they tend to explore, improve and develop each and all of said mining claims. The amount expended for and the value of said labor and improvements is more than One Hundred Dollars (\$100.00) for each of the mining claims and at least said amount was allocated to each of the mining claims. Said expenditure was made in good faith for the purpose of exploring, improving and developing said contiguous group of mining claims, and was intended as annual labor and improvements for each and all of the above-described unpatented lode mining claims for the assessment year ending at 12:00 o'clock Meridian, September 1, 1987.

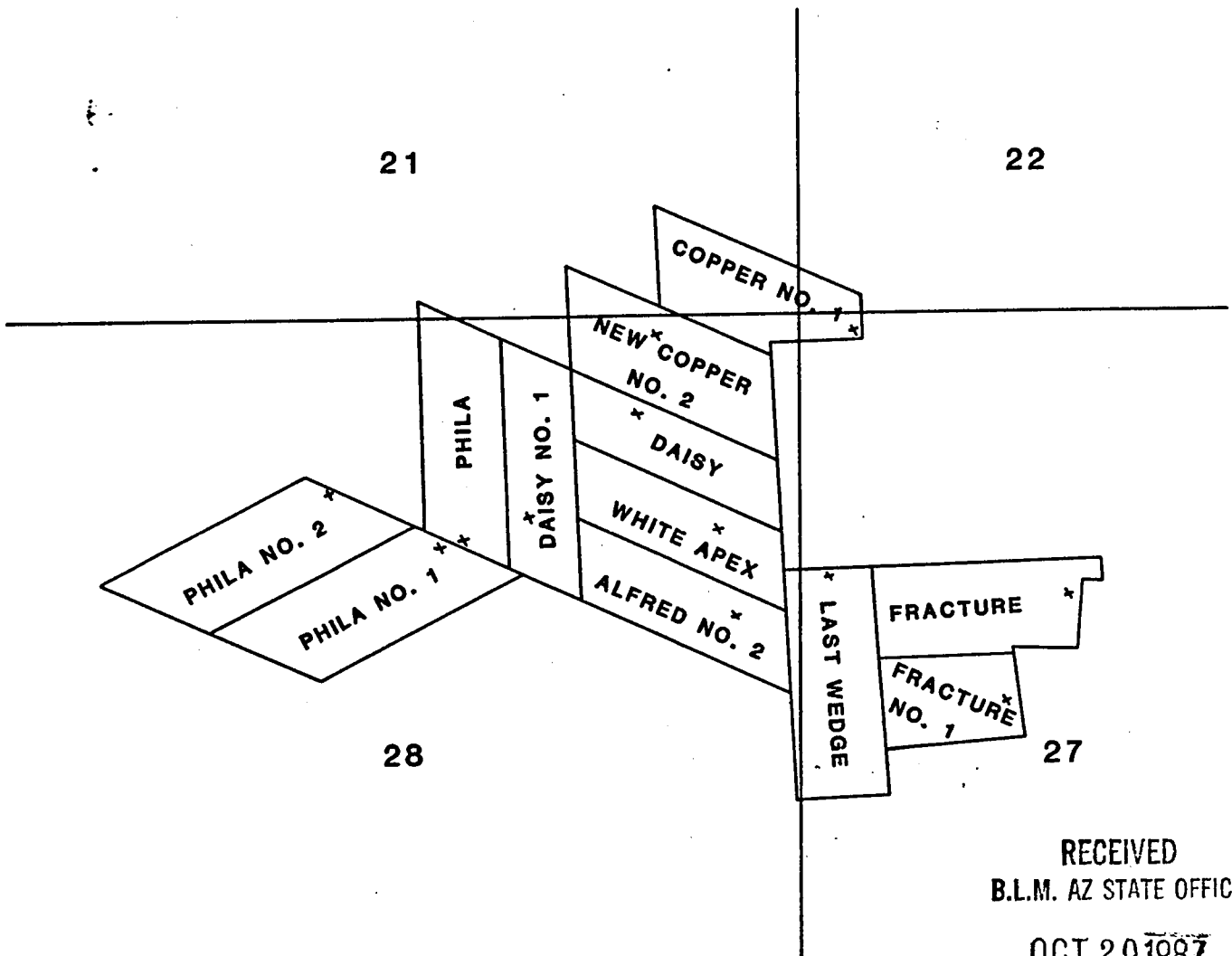
Subscribed and sworn to before me
this 7th day of October, 1987

James L. Armstrong
James L. Armstrong
For Phelps Dodge Corporation

Susan M. Bustamante
Notary Public



RECEIVED
B.L.M. AZ STATE OFFICE
OCT 20 1987
7:45 A.M.
PHOENIX, ARIZONA



RECEIVED
B.L.M. AZ STATE OFFICE

OCT 20 1987

7:45 A.M.
PHOENIX, ARIZONA

PHELPS DODGE CORPORATION
NEW CORNELIA BRANCH
AJO, ARIZONA

UNPATENTED LODGE MINING CLAIMS
IN SECTIONS 21, 22, 27 AND 28
T12S R6W G&SRB&M

SCALE
500 FEET

x LOCATION MONUMENT



8141 359



New Cornelia Branch, Ajo, Arizona 85321

41648
67991

ceg

October 10, 1986

State Director
Arizona State Office
Bureau of Land Management
Siete Square
3707 North Seventh Street
Phoenix, Arizona 85014

RE: AMC 41648-41659
67991-67994

Dear Sir:

Enclosed are recorded Affidavit Of Labor And Improvements Made
for referenced BLM serial numbers. Please stamp with your time/date stamp
and return the originals to me.

Very truly yours,

James L. Armstrong
Plant Superintendent

JLA:sb

Enclosures

RECEIVED
B.L.M. AZ STATE OFFICE

OCT 14 1986

7:45 A.M.
PHOENIX, ARIZONA

AFFIDAVIT OF LABOR PERFORMED AND IMPROVEMENTS MADE

135565

STATE OF ARIZONA)
) ss.
 County of Pima)

James L. Armstrong, being first duly sworn, disposes and says that he is a citizen of the United States and more than eighteen (18) years of age, resides at 8 Guest House Drive, Ajo, in Pima County, Arizona, is personally acquainted with the unpatented lode mining claims situated in the Ajo Mining District, Pima County, State of Arizona, the names and books and pages of the record in the office of the County Recorder of Pima County, State of Arizona, of the notices of location whereof are as follows:

RECEIVED
 B.L.M. AZ STATE OFFICE

OCT 14 1986
 7:45 A.M.
 PHOENIX, ARIZONA

Name of Claim	Date Located On	Notice of Location Posted In (G.&S.R.M., Arizona)			Book	Page	BLM Serial Number
		Section	Township	Range			
Alfred No. 2	30 July, 1915	28	12S	6W	WW	514	
Alfred (amendment of Alfred No. 2)	8 July 1916	28	12S	6W	YY	547	A MC 41651 X
Copper No. 1	15 Mar. 1916	27	12S	6W	XX	595	A MC 41655 X
amended	8 July 1916	27	12S	6W	YY	551	
Daisy	31 July 1915	28	12S	6W	WW	512	A MC 41653 X
amended	8 July 1916	28	12S	6W	YY	553	
Daisy No. 1	31 July 1915	28	12S	6W	WW	513	A MC 41654 A
amended	8 July 1916	28	12S	6W	YY	554	
Fracture	3 Nov. 1927	27	12S	6W	LLL	289	A MC 41658 X
amended	5 May 1928	27	12S	6W	LLL	506	
amended	26 Sep. 1952	27	12S	6W	518	124-125	
Fracture No. 1	20 Nov. 1927	27	12S	6W	LLL	365	A MC 41659 X
Last Wedge	3 Jan. 1916	27	12S	6W	XX	598	A MC 41657 X
amended	4 Oct. 1952	27	12S	6W	521	231	
New Copper No. 2	26 July 1951	28	12S	6W	371	243	A MC 41656 X
Phila	26 May 1916	28	12S	6W	YY	627	A MC 41648 X
Phila No. 1	29 Aug. 1916	28	12S	6W	ZZ	139	A MC 41649 X
Phila No. 2	29 Aug. 1916	28	12S	6W	ZZ	140	A MC 41650 X
White Apex	31 July 1915	28	12S	6W	WW	516	A MC 41652 X
amended	18 July 1916	28	12S	6W	YY	550	

7880
 1284

The above lode mining claims are located as shown on the enclosed map.


That all of said lode mining claims are owned by Phelps Dodge Corporation, the mailing address for which is Drawer 9, Ajo, Arizona, 85321; that between September 1, 1985, and September 1, 1986, in excess of \$1200 worth of work and improvements was done on the aforementioned claims, not including the location work of said claim. Work and improvements consisted of 250 feet of prospect drilling on the New Copper NO. 2 lode mining claim. Such work and improvements were made by and at the expense of Phelps Dodge Corporation for the purpose of complying with the laws of the United States pertaining to assesment or annual work. This work was performed by Jim Bush Ready Mix, Contractor License #C-02-028263002, 671 North Second Avenue, Ajo, Arizona 85321.

Said labor was performed and improvements made at the expense of Phelps Dodge Corporation for the benefit of each and all of said mining claims comprising said contiguous group as part of a general plan of exploration, improvements and development, and they tend to explore, improve and develop each and all of said mining claims. The amount expended for and the value of said labor and improvements is more than One Hundred Dollars (\$100.00) for each of the mining claims and at least said amount was allocated to each of the mining claims. Said expenditure was made in good faith for the purpose of exploring, improving and developing said contiguous group of mining claims, and was intended as annual labor and improvements for each and all of the above-described unpatented lode mining claims for the assessment year ending at 12:00 o'clock Meridian, September 1, 1986.

Subscribed and sworn to before me
this 25th day of September, 1986

My Commission Expires May 6, 1990


James L. Armstrong
For Phelps Dodge Corporation

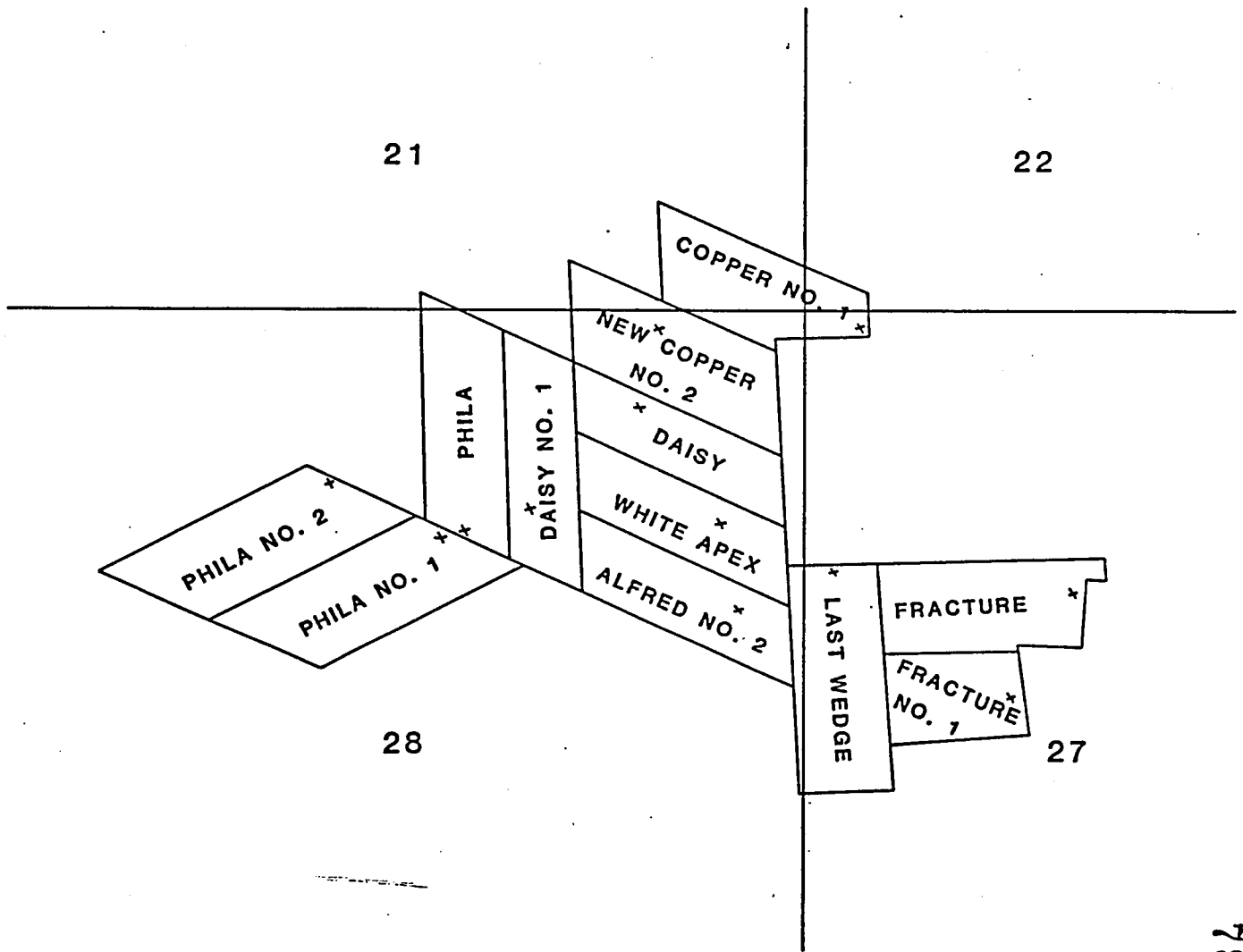

Notary Public

RECEIVED
B.L.M. AZ STATE OFFICE

OCT 14 1986

7:45 A.M.
PHOENIX, ARIZONA

7880 1285



RECEIVED
B.L.M. AZ STATE OFFICE

OCT 14 1986

7:45 A.M.
PHOENIX, ARIZONA

PHELPS DODGE CORPORATION
NEW CORNELIA BRANCH
AJO, ARIZONA

UNPATENTED LODE MINING CLAIMS
IN SECTIONS 21,22,27 AND 28
T12S R6W G&SRB&M

SCALE
500 FEET

x LOCATION MONUMENT

NORTH

7880 1286

at the request of Phelps Dodge Date SEP 30 '86 - 11 00 AM
 Fee 13.00 Fee # 60 Book 7880 Pg. 1287-1288

AFFIDAVIT OF LABOR PERFORMED AND IMPROVEMENTS MADE

RECEIVED
 B.L.M. AZ STATE OFFICE 135566

OCT 14 1986

7:45 A.M.
 PHOENIX, ARIZONA

STATE OF ARIZONA)
) ss.
 County of Pima)

James L. Armstrong, being first duly sworn, disposes and says that he is more than twenty one (21) years of age and that he resides at 8 Guest House Drive, Ajo, in Pima County, State of Arizona, and is personally acquainted with the unpatented lode mining claims situated in the Ajo Mining District, Pima County, State of Arizona, the names and books and pages of the record in the office of the County Recorder of Pima County, State of Arizona, of the notices of location whereof are as follows:

Name of Claim	Date Located On	Notice of Location Posted In (G.&S.R.M., Arizona)			Book	Page	BLM Serial Number
		Section	Township	Range			
Copper Ridge #6	2 Sept 1912	35	12S	6W	SS	587	A MC 67991 ✓
Copper Ridge #7	2 Sept 1912	35	12S	6W	SS	588	A MC 67992 ✓
Copper Ridge #11	3 Sept 1912	35	12S	6W	SS	585	A MC 67994 ✓

The above lode mining claims are located as shown on the enclosed map.

That all of said lode mining claims are owned by Phelps Dodge Corporation, the mailing address for which is Drawer 9, Ajo, Arizona, 85321; that between September 1, 1985, and September 1, 1986, in excess of \$350 worth of work and improvements was done and performed on the aforementioned claims. Work and improvements consisted of 150 feet of prospect drilling on the Copper Ridge No. 11 lode mining claim. This work was performed by Jim Bush Ready Mix, Contractor License #C-02-028263002, 671 North Second Avenue, Ajo, Arizona 85321.

Said labor was performed and improvements made at the expense of Phelps Dodge Corporation for the benefit of each and all of said mining claims comprising said contiguous group as part of a general plan of exploration, improvements and development, and they tend to explore, improve and develop each and all of said mining claims. The amount expended for and the value of said labor and improvements is more than One Hundred Dollars (\$100.00) for each of the mining claims and at least said amount was allocated to each of the mining claims. Said expenditure was made in good faith for the purpose of exploring, improving and developing said contiguous group of mining claims, and was intended as annual labor and improvements for each and all of the above-described unpatented lode mining claims for the assessment year ending at 12:00 o'clock Meridian, September 1, 1986.

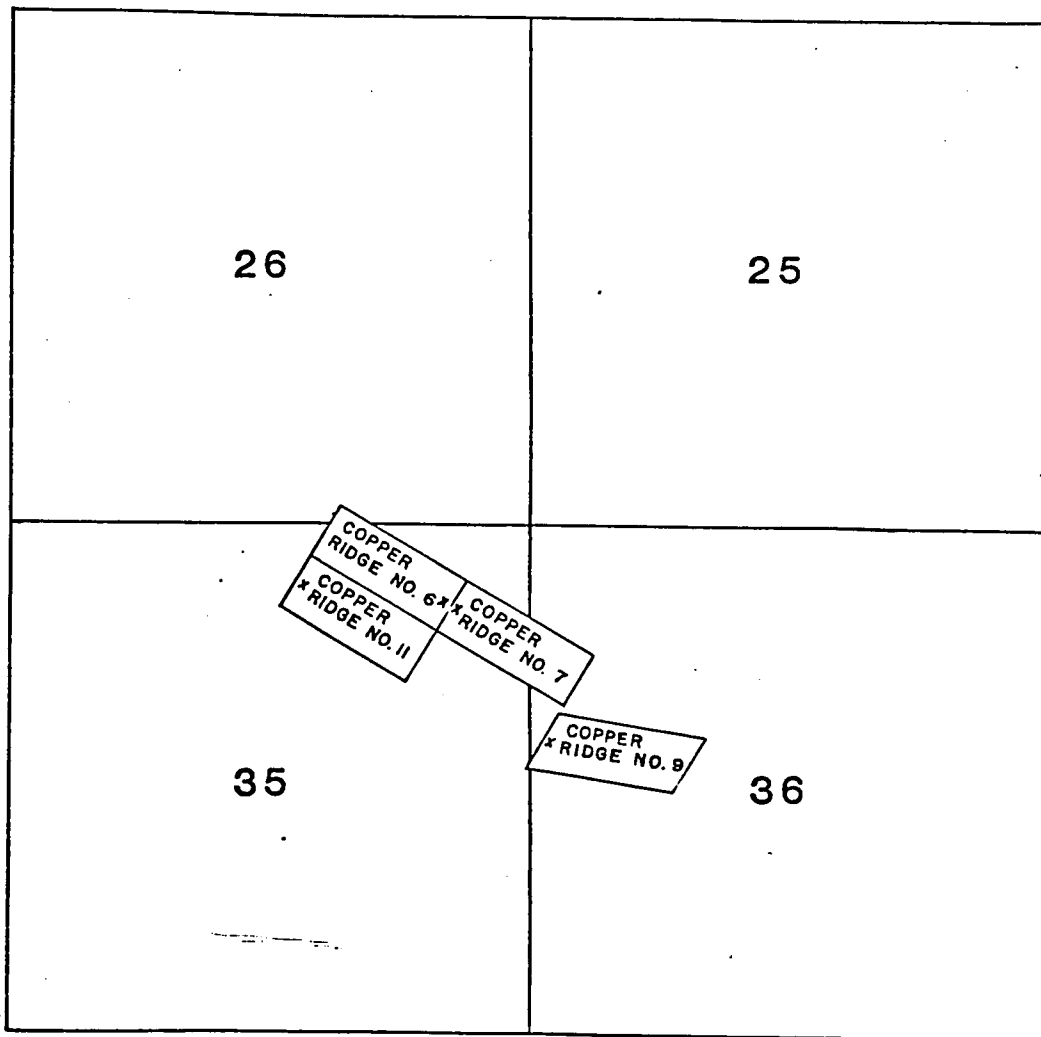
7880
 1287

Subscribed and sworn to before me
 this 25th day of September, 1986

My Commission Expires May 6, 1990

James L. Armstrong
 James L. Armstrong
 For Phelps Dodge Corporation

Marjorie L. Salcido
 Notary Public



PHELPS DODGE CORPORATION
 NEW CORNELIA BRANCH
 AJO, ARIZONA

UNPATENTED LODE CLAIMS

T12S R6W G. & S.R.M.

SCALE: 1"=2000'

x=LOCATION-MONUMENT



7880 1288

RECEIVED
 B.L.M. AZ STATE OFFICE

OCT 14 1986

7:45 A.M.
 PHOENIX, ARIZONA

at the request of Phelps Dodge Date SEP 30 '86 - 11 00 AM
 Fee 13.00 Fee # _____ Book 7880 Pg 1289-1290

AFFIDAVIT OF LABOR PERFORMED AND IMPROVEMENTS MADE

135567

STATE OF ARIZONA)
) ss.
 County of Pima)

James L. Armstrong, being first duly sworn, disposes and says that he is more than twenty one (21) years of age and that he resides at 8 Guest House Drive, Ajo, in Pima County, State of Arizona, and is personally acquainted with the unpatented lode mining claim situated in the Ajo Mining District, Pima County, State of Arizona, the names and books and pages of the record in the office of the County Recorder of Pima County, State of Arizona, of the notices of location whereof are as follows:

Name of Claim	Date Located On	Notice of Location Posted In (G.&S.R.M., Arizona)			Book	Page	BLM Serial Number
		Section	Township	Range			
Copper Ridge #9	3 Sep. 1912	36	12S	6W	SS	595	A MC 67993

The above lode mining claim is located as shown on the enclosed map.

That the said lode mining claim is owned by Phelps Dodge Corporation, the mailing address for which is Drawer 9, Ajo, Arizona, 85321; that between September 1, 1985, and September 1, 1986, in excess of \$150 worth of work and improvements were done and performed for the benefit of the aforementioned claim. Work and improvements consisted of 100 feet of prospect drilling. This work was performed by Jim Bush Ready Mix, Contractor License #C-02-028263002, 671 North Second Avenue, Ajo, Arizona 85321.

Said labor was performed and improvements made at the expense of Phelps Dodge Corporation for the benefit of said mining claim as part of a general plan of exploration, improvements and development, and they tend to explore, improve and develop said mining claim. The amount expended for and the value of said labor and improvements is more than One Hundred Dollars (\$100.00) for the said mining claim. Said expenditure was made in good faith for the purpose of exploring, improving and developing said mining claim, and was intended as annual labor and improvements for the above-described unpatented lode mining claim for the assessment year ending at 12:00 o'clock Meridian, September 1, 1986.

Subscribed and sworn to before me this 25th day of September, 1986

James L. Armstrong
 James L. Armstrong
 For Phelps Dodge Corporation

Antonio G. Salcido
 Notary Public

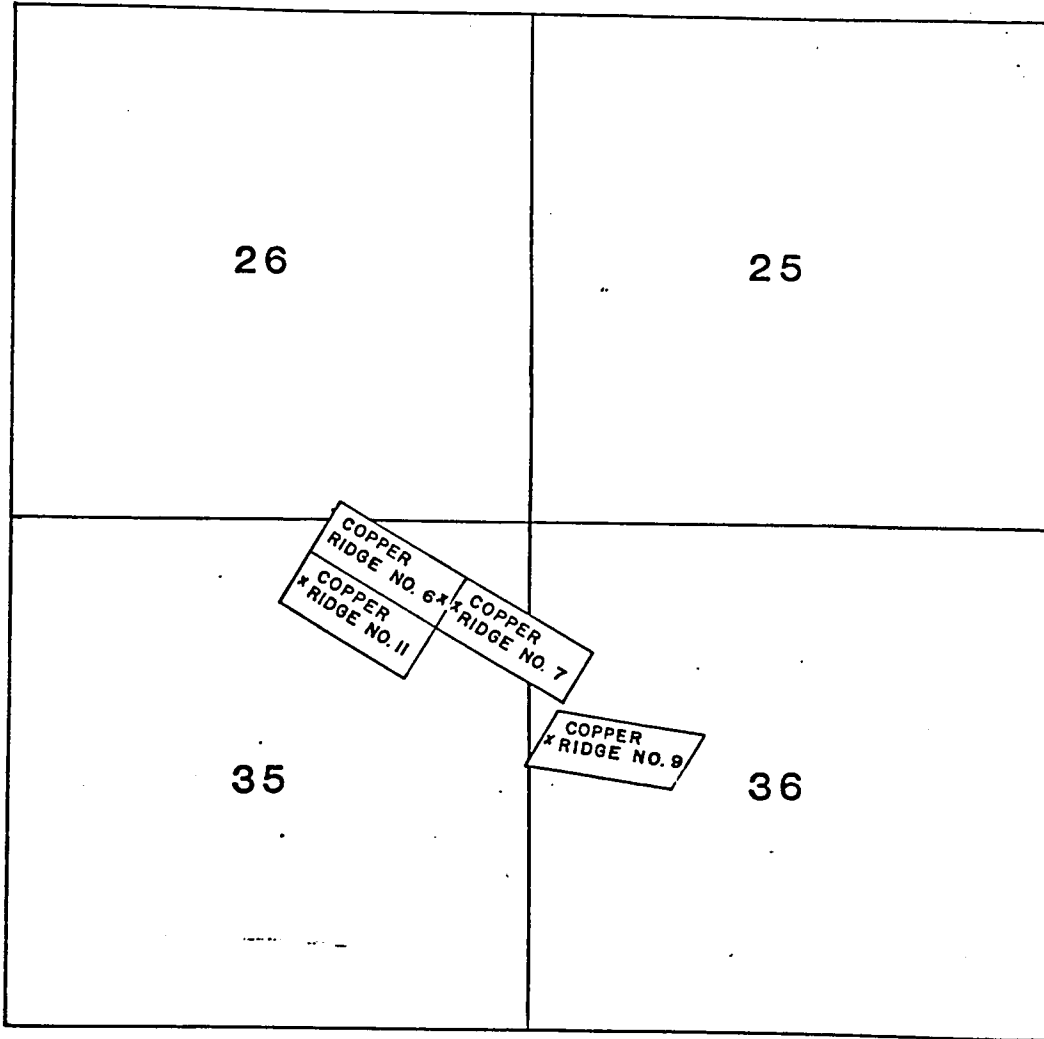
My Commission Expires May 6, 1990

RECEIVED
 B.L.M. AZ STATE OFFICE

OCT 14 1986

7:45 A.M.
 PHOENIX, ARIZONA

7880 1289



PHELPS DODGE CORPORATION
 NEW CORNELIA BRANCH
 AJO, ARIZONA

UNPATENTED LODE CLAIMS

T12S R6W G. & S.R.M.

SCALE: 1"=2000'

x=LOCATION MONUMENT



7880 1290

RECEIVED
 B.L.M. AZ STATE OFFICE

OCT 14 1986

7 30 8

41648
ceq

WILLIAM A. EVANS [1907-1978]
JOS. S. JENCKES, JR. [1908-1970]

LAW OFFICES

Evans, Kitchel & Jenckes, P.C.

2600 NORTH CENTRAL AVENUE
PHOENIX, ARIZONA 85004-3099

(602) 234-2600

September 23, 1985

DENISON KITCHEL
JOHN F. BOLAND, JR.
OF COUNSEL

BARBARA McCONNELL BARRETT
COUNSEL

TELECOPIER 602-234-8856

SCOTTSDALE OFFICE
SUITE B-III
6991 EAST CAMELBACK ROAD
SCOTTSDALE, ARIZONA 85251-2467

JAMES M. BUSH	EDWARD C. LeBEAU
STEPHEN W. POGSON	NEWMAN R. PORTER
WILLIAM H. JURY	ROBERT R. MILLS [1941-1988]
FRED E. FERGUSON, JR.	JERRY W. LAWSON
GARY H. FRY	JERRY L. HAGGARD
LEON D. BESS	F. PENDLETON GAINES, III
LEX J. SMITH	ROBERT J. HACKETT
JAMES G. SPEER	ARNE M. ROVICK
JOSEPH P. HIENTON	WILLIAM L. KURTZ
AMY R. COY	JAMES R. HIENTON
DAVID P. KIMBALL, III	NATHAN R. NIEMUTH
ALVIN H. SHRAGO	BARRY J. DALE
JOHN W. MAIN, JR.	RICHARD L. SALLQUIST
DON J. MINER	STANTON A. SHAFER
GREGORY L. MAST	G. STARR ROUNDS
DAVID J. OUIMETTE	RANDALL S. YAVITZ
STEVEN A. HIRSCH	BARBARA M. TORREZ
DANIEL L. MUCHOW	JOHN J. FRIES
JOHN T. MOSHIER	LINDA L. HUDSON
DAVID F. GAONA	ROSS M. COOPER
WILLIAM M. SHATTUCK	J. STANTON CURRY
KATHERINE M. HARMAYER	JAMES A. CRAFT
CYNTHIA Y. MCCOY	JULIE J. STOCKWELL
BARBARA L. HULS	JAMES M. BELIN
MICHAEL B. WOOD	H. SULLIVAN BUNCH
TIMOTHY W. HOLT	STEPHEN D. TREUER
CORINNE E. GIAGNORIO	LOUISE A. WERHO
JAY S. KRAMER	PHYLLIS S. KILBREATH
SCOTT A. SACHTLEBEN	FRANCES J. HAYNES

RECEIVED
B.L.M. AZ STATE OFFICE
SEP 23 1985
7:45 A.M.
PHOENIX, ARIZONA

HAND DELIVERED

State Director, State Office
Bureau of Land Management
Department of the Interior
Siete Square
3707 North 7th Street
Phoenix, Arizona 85014

Re: Affidavit of Performance of Annual Labor for Assessment Year Ending September 1, 1985

Dear Mr. Director:

In accordance with Section 314 of the Federal Land Policy and Management Act of 1976 (43 U.S.C. § 1744) and the regulations thereof, enclosed herewith for filing in your office are Affidavits of Performance of Annual Labor and a Notice of Intention to Hold Mill Sites for the assessment year ending September 1, 1985, covering the following unpatented mining and mill site claims.

GROUP A: MINING CLAIMS

CLAIM NAME

BLM SERIAL NUMBER

Phila	AMC 41648
Phila No. 1	AMC 41649
Phila No. 2	AMC 41650
Alfred	AMC 41651
White Apex	AMC 41652
Daisy	AMC 41653
Daisy No. 1	AMC 41654
Copper No. 1	AMC 41655
New Copper No. 2	AMC 41656
Last Wedge	AMC 41657

State Director, State Office
Bureau of Land Management
September 23, 1985
Page 2

RECEIVED
B.L.M. AZ STATE OFFICE

SEP 23 1985

7:45 A.M.
PHOENIX, ARIZONA

GROUP A: MINING CLAIMS (cont't)

<u>CLAIM NAME</u>	<u>BLM SERIAL NUMBER</u>
Fracture	AMC 41658
Fracture No. 1	AMC 41659 ✓
Copper Ridge #6	AMC 67991
Copper Ridge #7	AMC 67992
Copper Ridge #9	AMC 67993
Copper Ridge #11	AMC 67994


GROUP B: MILL SITES

<u>CLAIM NAME</u>	<u>BLM SERIAL NUMBER</u>
Olga #s 1 through 133	AMC 43229 through 43361
Olga # 135	AMC 43362
Olga #s 137 through 139	AMC 43363 through 43365
Olga #s 141 through 155	AMC 43366 through 43380
Margie #s 1 through 14	AMC 180088 through 180101
Margie #s 19 through 21	AMC 180102 through 180104
Margie # 40	AMC 180105

These claims are owned by Phelps Dodge Corporation and are situated in the Ajo Mining District, Pima County, State of Arizona. The affidavits and notice were recorded in the official records of Pima County, Arizona on August 20, 1985, in Book 7601, pages 862 through 873. Also enclosed are the Mining Claim Annual Assessment Reminder forms for each claim included in the affidavits and the notice.

Please stamp the enclosed copy of this letter and return it to me.

Very truly yours,



Jerry Alpine
Legal Assistant

45 41648

RICHARD J. KENNEDY, RECORDER, RECORDED IN OFFICE OF RECORDS OF PIMA COUNTY, ARIZONA
 at the request of Phelps Dodge Date AUG 20 '85 - 11 00 AM *ceq*
 Fee 5.00 Fee # 098963 Book 7601 Pg 867
 + 1.00 869

AFFIDAVIT OF LABOR PERFORMED AND IMPROVEMENTS MADE

RECEIVED
 B.L.M. AZ STATE OFFICE

SEP 23 1985

7:45 A.M.
 PHOENIX, ARIZONA

STATE OF ARIZONA)
) ss.
 County of Pima)

John T. Brooks, being first duly sworn, disposes and says that he is more than twenty one (21) years of age and that he resides at 50 Railroad Drive, Ajo, in Pima County, State of Arizona, and is personally acquainted with the unpatented lode mining claims situated in the Ajo Mining District, Pima County, State of Arizona, the names and books and pages of the record in the office of the County Recorder of Pima County, State of Arizona, of the notices of location whereof are as follows:

Name of Claim	Date Located On	Notice of Location Posted In (G. & S. R. M., Arizona)			Book	Page	BLM Serial Number
		Section	Township	Range			
Alfred No. 2	30 July, 1915	28	12S	6W	WW	514	
Alfred (amendment of Alfred No. 2)	8 July 1916	28	12S	6W	YY	547	A MC 41651*
Copper No. 1	15 Mar. 1916	27	12S	6W	XX	595	A MC 41655 *
amended	8 July 1916	27	12S	6W	YY	551	
Daisy	31 July 1915	28	12S	6W	WW	512	A MC 41653*
amended	8 July 1916	28	12S	6W	YY	553	
Daisy No. 1	31 July 1915	28	12S	6W	WW	513	A MC 41654 *
amended	8 July 1916	28	12S	6W	YY	554	
Fracture	3 Nov. 1927	27	12S	6W	LLL	289	A MC 41658*
amended	5 May 1928	27	12S	6W	LLL	506	
amended	26 Sep. 1952	27	12S	6W	518	124-125	
Fracture No. 1	20 Nov. 1927	27	12S	6W	LLL	365	A MC 41659*
Last Wedge	3 Jan. 1916	27	12S	6W	XX	598	A MC 41657 *
amended	4 Oct. 1952	27	12S	6W	521	231	
New Copper No. 2	26 July 1951	28	12S	6W	371	243	A MC 41656*
Phila	26 May 1916	28	12S	6W	YY	627	A MC 41648*
Phila No. 1	29 Aug. 1916	28	12S	6W	ZZ	139	A MC 41649*
Phila No. 2	29 Aug. 1916	28	12S	6W	ZZ	140	A MC 41650*
White Apex	31 July 1915	28	12S	6W	WW	516	A MC 41652*
amended	18 July 1916	28	12S	6W	YY	550	

The above lode mining claims are located as shown on the enclosed map.


That all of said lode mining claims are owned by Phelps Dodge Corporation, the mailing address for which is Drawer 9, Ajo, Arizona, 85321; that between September 1, 1984, and September 1, 1985, in excess of \$1200 worth of work and improvements was done on the aforementioned claims. Work and improvements consisted of 250 feet of prospect drilling on the New Copper No. 2 lode mining claim. This work was performed by Jim Bush Ready Mix, Contractor License #C-02-028263002, 671 North Second Avenue, Ajo, Arizona 85321.


7601 867

Said labor was performed and improvements made at the expense of Phelps Dodge Corporation for the benefit of each and all of said mining claims comprising said contiguous group as part of a general plan of exploration, improvements and development, and they tend to explore, improve and develop each and all of said mining claims. The amount expended for and the value of said labor and improvements is more than One Hundred Dollars (\$100.00) for each of the mining claims and at least said amount was allocated to each of the mining claims. Said expenditure was made in good faith for the purpose of exploring, improving and developing said contiguous group of mining claims, and was intended as annual labor and improvements for each and all of the above-described unpatented lode mining claims for the assessment year ending at 12:00 o'clock Meridian, September 1, 1985.

Subscribed and sworn to before me
this 14th day of August, 1985

My Commission Expires Apr. 30, 1989

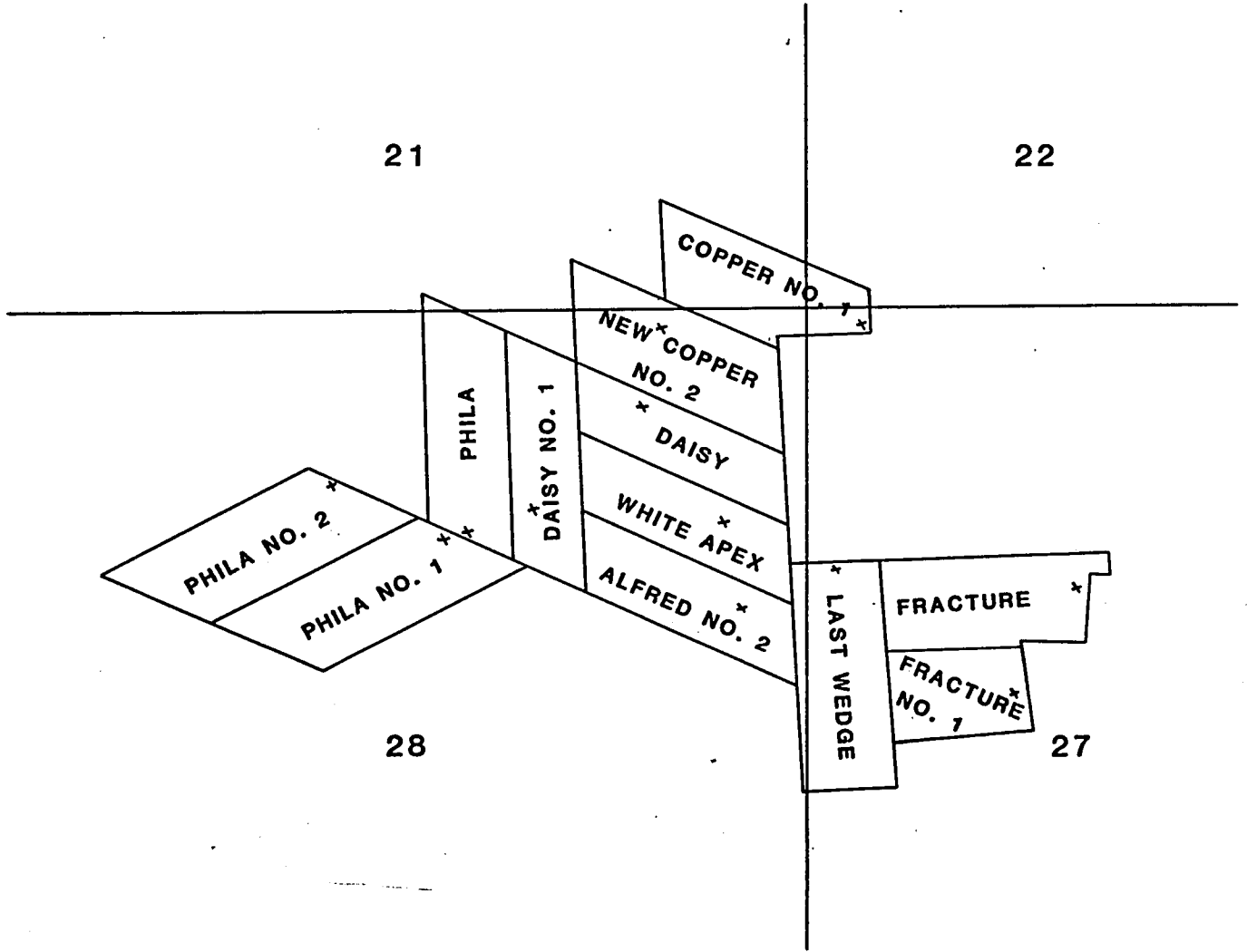

John T. Brooks
For Phelps Dodge Corporation


Notary Public

RECEIVED
B.L.M. AZ STATE OFFICE
SEP 23 1985
7:45 A.M.
PHOENIX, ARIZONA

7601 868

RECEIVED
B.L.M. AZ STATE OFFICE
SEP 23 1985
7:45 A.M.
PHOENIX, ARIZONA



PHELPS DODGE CORPORATION
NEW CORNELIA BRANCH
AJO, ARIZONA

UNPATENTED LODE MINING CLAIMS
IN SECTIONS 21,22,27 AND 28
T12S R6W G&SRB&M

SCALE
500 FEET

x LOCATION MONUMENT



7601 . 869



New Cornelia Branch, Ajo, Arizona 85321
Engineering Department, P.O. Drawer 9

October 17, 1984

State Director
Arizona State Office
Bureau of Land Management
Siete Square
3707 North 7th Street
Phoenix, AZ 85014

Dear Sir:

PB

Enclosed is a copy of an amended Affidavit of Labor Performed and Improvements Made for certain of our unpatented lode claims for filing with your office for the 1984 assessment year. Please acknowledge receipt to me at the above address.

Yours truly,

Ronald B. Gibbs
Engineer

RBG:ew

Enclosures

RECEIVED
B.L.M. AZ STATE OFFICE
OCT 18 1984
07.45 A.M.
PHOENIX, ARIZONA

Phelps Dodge
 STATE OF ARIZONA
 COUNTY OF PIMA

Drawer 9 Ajo 85321

I hereby certify that the within instrument was filed for record in Pima County, State of Arizona



CHARL J. KENNEDY
 County Recorder

Deputy

No. 120626

Book 7387 Page 1334-1335

Date: OCT 12 '84 - 4:00 PM

Request of: Ronald B Gibbs

Witness my hand and Official Seal.

Indexed	Paged	Blotted

FORM 4-13

Fee: 500

AMENDED

AFFIDAVIT OF LABOR PERFORMED AND IMPROVEMENTS MADE

RECEIVED
 B.L.M. AZ STATE OFFICE

OCT 18 1984

07.45 A.M.
 PHOENIX, ARIZONA

STATE OF ARIZONA)
) ss.
 County of Pima)

Ronald B. Gibbs, being first duly sworn, disposes and says that he is more than twenty one (21) years of age and that he resides at 90 Copper Street, Ajo, in Pima County, State of Arizona, and is personally acquainted with the unpatented lode mining claims situated in the Ajo Mining District, Pima County, State of Arizona, the names and books and pages of the record in the office of the County Recorder of Pima County, State of Arizona, of the notices of location whereof are as follows:

Name of Claim	Date Located On	Notice of Location Posted In (G.&S.R.M., Arizona)			Book	Page	BLM Serial Number
		Section	Township	Range			
Alfred No. 2	30 July, 1915	28	12S	6W	WW	514	
Alfred (amendment of Alfred No. 2)	8 July 1916	28	12S	6W	YY	547	A MC 41651 ✓
Copper No. 1	15 Mar. 1916	27	12S	6W	XX	595	A MC 41655 ✓
amended	8 July 1916	27	12S	6W	YY	551	
Daisy	31 July 1915	28	12S	6W	WW	512	A MC 41653 ✓
amended	8 July 1916	28	12S	6W	YY	553	
Daisy No. 1	31 July 1915	28	12S	6W	WW	513	A MC 41654 ✓
amended	8 July 1916	28	12S	6W	YY	554	
Fracture	3 Nov. 1927	27	12S	6W	LLL	289	A MC 41658 ✓
amended	5 May 1928	27	12S	6W	LLL	506	
amended	26 Sep. 1952	27	12S	6W	518	124-125	
Fracture No. 1	20 Nov. 1927	27	12S	6W	LLL	365	A MC 41659 ✓
Last Wedge	3 Jan. 1916	27	12S	6W	XX	598	A MC 41657 ✓
amended	4 Oct. 1952	27	12S	6W	521	231	
New Copper No. 2	26 July 1951	28	12S	6W	371	243	A MC 41656 ✓
Phila	26 May 1916	28	12S	6W	YY	627	A MC 41648 ✓
Phila No. 1	29 Aug. 1916	28	12S	6W	ZZ	139	A MC 41649 ✓
Phila No. 2	29 Aug. 1916	28	12S	6W	ZZ	140	A MC 41650 ✓
White Apex	31 July 1915	28	12S	6W	WW	516	A MC 41652 ✓
amended	18 July 1916	28	12S	6W	YY	550	

The above lode mining claims are located as shown on the enclosed map.

That all of said lode mining claims are owned by Phelps Dodge Corporation, the mailing address for which is New Cornelia Branch, Ajo, Arizona, 85321; that between September 1, 1983, and September 1, 1984, in excess of \$1200 worth of work and improvements was done on the aforementioned claims. Work and improvements consisted of 250 feet of prospect drilling on the Copper No. 1 lode mining claim. This work was performed by D. Maya, (#1130), employee of Phelps Dodge Corporation, New Cornelia Branch.

7387 1334

Said labor was performed and improvements made at the expense of Phelps Dodge Corporation for the benefit of each and all of said mining claims comprising said contiguous group as part of a general plan of exploration, improvements and development, and they tend to explore, improve and develop each and all of said mining claims. The amount expended for and the value of said labor and improvements is more than One Hundred Dollars (\$100.00) for each of the mining claims and at least said amount was allocated to each of the mining claims. Said expenditure was made in good faith for the purpose of exploring, improving and developing said contiguous group of mining claims, and was intended as annual labor and improvements for each and all of the above-described unpatented lode mining claims for the assessment year ending at 12:00 o'clock Meridian, September 1, 1984.

Subscribed and sworn to before me
this 10 day of October, 1984,
by Ronald B. Gibbs.

My Commission Expires June 17, 1985

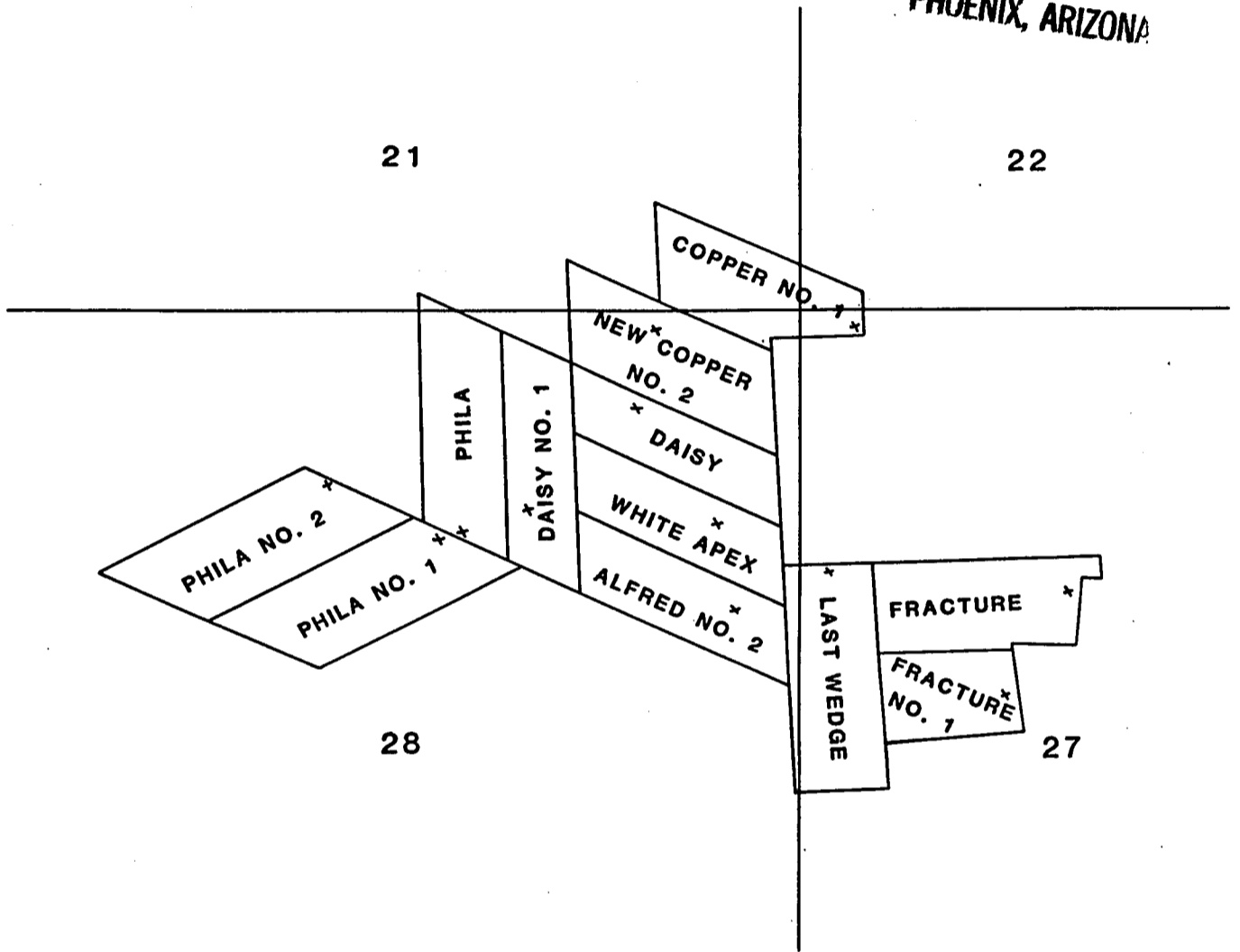
Ronald B. Gibbs
Ronald B. Gibbs
For Phelps Dodge Corporation

Jean Mass
Notary Public

RECEIVED
B.L.M. AZ STATE OFFICE
OCT 18 1984
07.45 A.M.
PHOENIX, ARIZONA

7387 1335

RECEIVED
B.L.M. AZ STATE OFFICE
OCT 18 1984
07.45 A.M.
PHOENIX, ARIZONA



PHELPS DODGE CORPORATION
NEW CORNELIA BRANCH
AJO, ARIZONA

UNPATENTED LODGE MINING CLAIMS
IN SECTIONS 21,22,27 AND 28
T12S R6W G&SRB&M

SCALE
500 FEET

x LOCATION MONUMENT

NORTH

7387 1336


**phelps
dodge**

Corporation

Engineering

New Cornelia Branch, Ajo, Arizona 85321

Dept., Drawer 9



Director
Arizona State Office
Bureau of Land Management
Sixte Square
3707 North 7th Street
Phoenix, Arizona 85014

V7 63


41648

TO: Phelps Dodge Corp. Ajo, Az. 85321
STATE OF ARIZONA } ss.
COUNTY OF PIMA }

I hereby certify that the within instrument was filed for record in Pima County, State of Arizona

No. 94847 Mail (4)
Book 7344 Page 518-550
Date: AUG 10 '84 - 10:00 AM
Request of: Ronald Gibbs
Fee: 5.00 + 1.00 PB

Witness my hand and Official Seal.



Indexed	Paged	Blotted

FORM 4-13

AFFIDAVIT OF LABOR PERFORMED AND IMPROVEMENTS MADE

STATE OF ARIZONA)
) ss.
County of Pima)

Ronald B. Gibbs, being first duly sworn, disposes and says that he is more than twenty one (21) years of age and that he resides at 90 Copper Street, Ajo, in Pima County, State of Arizona, and is personally acquainted with the unpatented lode mining claims situated in the Ajo Mining District, Pima County, State of Arizona, the names and books and pages of the record in the office of the County Recorder of Pima County, State of Arizona, of the notices of location whereof are as follows:

Name of Claim	Date Located On	Notice of Location Posted In			Book	Page	BLM Serial Number
		(G.&S.R.M., Arizona)					
		Section	Township	Range			
Alfred No. 2	30 July, 1915	28	12S	6W	WW	514	
Alfred (amendment of Alfred No. 2)	8 July 1916	28	12S	6W	YY	547	A MC 41651 ✓
Copper No. 1	15 Mar. 1916	27	12S	6W	XX	595	A MC 41655 ✓
amended	8 July 1916	27	12S	6W	YY	551	
Daisy	31 July 1915	28	12S	6W	WW	512	A MC 41653 ✓
amended	8 July 1916	28	12S	6W	YY	553	
Daisy No. 1	31 July 1915	28	12S	6W	WW	513	A MC 41654 ✓
amended	8 July 1916	28	12S	6W	YY	554	
Fracture	3 Nov. 1927	27	12S	6W	LLL	289	A MC 41658 ✓
amended	5 May 1928	27	12S	6W	LLL	506	
amended	26 Sep. 1952	27	12S	6W	518	124-125	
Fracture No. 1	20 Nov. 1927	27	12S	6W	LLL	365	A MC 41659 ✓
Last Wedge	3 Jan. 1916	27	12S	6W	XX	598	A MC 41657 ✓
amended	4 Oct. 1952	27	12S	6W	521	231	
New Copper No. 2	26 July 1951	28	12S	6W	371	243	A MC 41656 ✓
Phila	26 May 1916	28	12S	6W	YY	627	A MC 41648 ✓
Phila No. 1	29 Aug. 1916	28	12S	6W	ZZ	139	A MC 41649 ✓
Phila No. 2	29 Aug. 1916	28	12S	6W	ZZ	140	A MC 41650 ✓
White Apex	31 July 1915	28	12S	6W	WW	516	A MC 41652 ✓
amended	18 July 1916	28	12S	6W	YY	550	

The above lode mining claims are located as shown on the enclosed map.

That all of said lode mining claims are owned by Phelps Dodge Corporation, the mailing address for which is New Cornelia Branch, Ajo, Arizona, 85321; that between September 1, 1983, and September 1, 1984, in excess of \$1200 worth of work and improvements was done on the aforementioned claims. Work and improvements consisted of 250 feet of prospect drilling on the New Copper No. 1 lode mining claim. This work was performed by D. Maya, (#1130), employee of Phelps Dodge Corporation, New Cornelia Branch.

RECEIVED
B.L.M. AZ STATE OFFICE

AUG 20 1984

7344 548

07.45 A.M.
PHOENIX, ARIZONA

Said labor was performed and improvements made at the expense of Phelps Dodge Corporation for the benefit of each and all of said mining claims comprising said contiguous group as part of a general plan of exploration, improvements and development, and they tend to explore, improve and develop each and all of said mining claims. The amount expended for and the value of said labor and improvements is more than One Hundred Dollars (\$100.00) for each of the mining claims and at least said amount was allocated to each of the mining claims. Said expenditure was made in good faith for the purpose of exploring, improving and developing said contiguous group of mining claims, and was intended as annual labor and improvements for each and all of the above-described unpatented lode mining claims for the assessment year ending at 12:00 o'clock Meridian, September 1, 1984.

Subscribed and sworn to before me
this 25 day of July, 1984

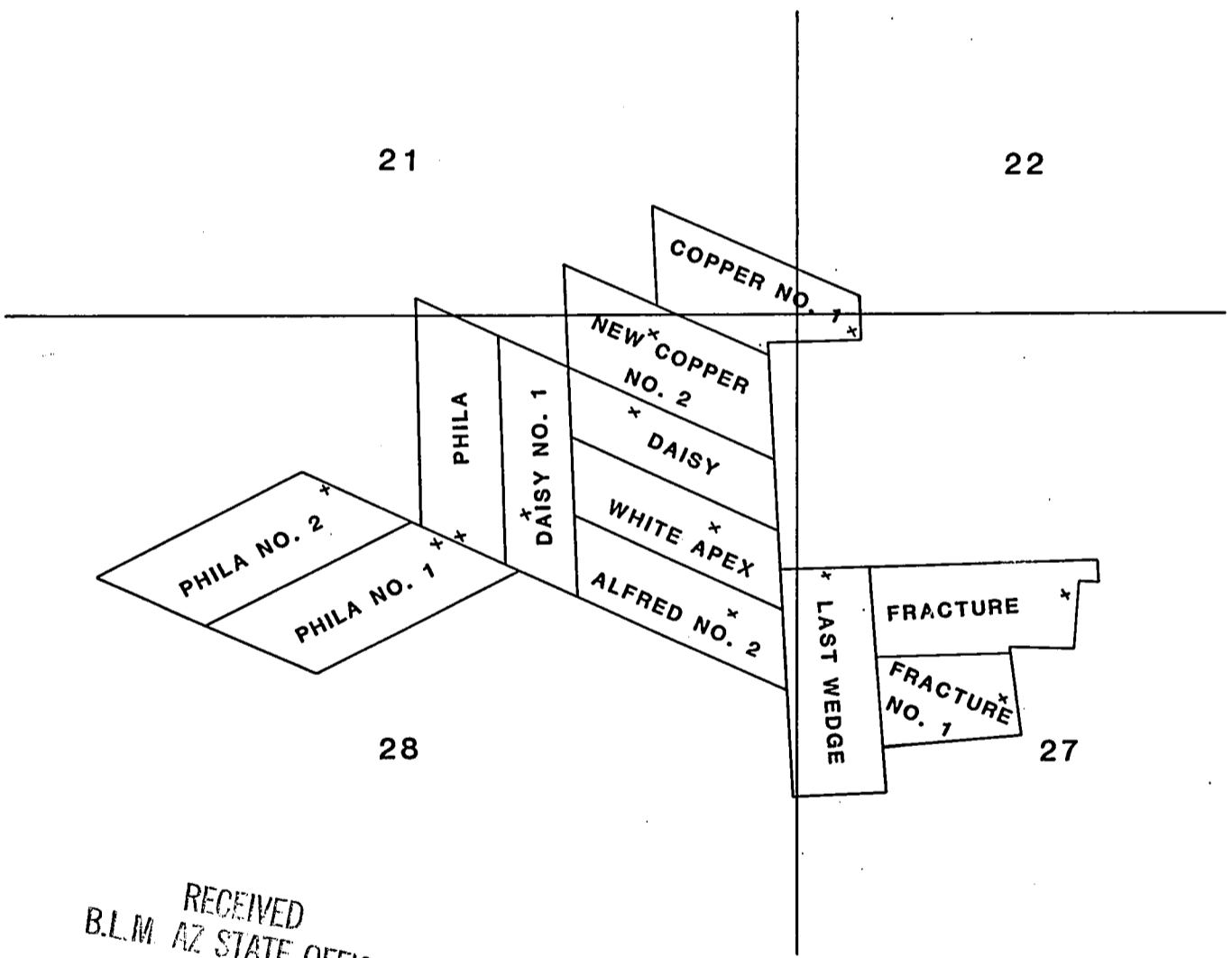
My Commission Expires March 2, 1986

Ronald B. Gibbs
Ronald B. Gibbs
For Phelps Dodge Corporation

Barbara M. Myers
Notary Public

RECEIVED
B.L.M. AZ STATE OFFICE
AUG 20 1984
07.45 A.M.
PHOENIX, ARIZONA

7344 549



RECEIVED
B.L.M. AZ STATE OFFICE

AUG 20 1984 PHELPS DODGE CORPORATION
NEW CORNELIA BRANCH
AJO, ARIZONA

07.45 A.M.
PHOENIX, ARIZONA

UNPATENTED LODGE MINING CLAIMS
IN SECTIONS 21,22,27 AND 28
T12S R6W G&SRB&M

SCALE
500 FEET

x LOCATION MONUMENT

NORTH

PHELPS DODGE CORPORATION
NEW CORNELIA BRANCH, AJO, AZ 85321

To:

State Director
Arizona State Office
Bureau of Land Management
201 N. Central Avenue
Phoenix, AZ 85004

RETURN POSTAGE GUARANTEED

BLR 00 05177551

BUREAU LAND MGMT
P O BOX 16563
PHOENIX AZ 8501

41648


STATE OF ARIZONA }
COUNTY OF PIMA } ss.

I hereby certify that the within instrument was filed for record in Pima County, State of Arizona

Witness my hand and Official Seal.

Indexed	Paged	Blotted

FORM 4-13



No. 96532
 Book 7104 Page 931-933
 Date: AUG 26 '83 4 PM
 Request of: Phelps Dodge
5.00
 Fee:

RECEIVED
 B.L.M. AZ STATE OFFICE
 SEP 1 1983
 07.45 A.M.
 PHOENIX, ARIZONA

AFFIDAVIT OF LABOR PERFORMED AND IMPROVEMENTS MADE

STATE OF ARIZONA)
) ss.
County of Pima)

Ronald B. Gibbs, being first duly sworn, disposes and says that he is more than twenty one (21) years of age and that he resides at 90 Copper Street, Ajo, in Pima County, State of Arizona, and is personally acquainted with the unpatented lode mining claims situated in the Ajo Mining District, Pima County, State of Arizona, the names and books and pages of the record in the office of the County Recorder of Pima County, State of Arizona, of the notices of location whereof are as follows:

Name of Claim	Date Located On	Notice of Location Posted In			Book	Page	BLM Serial Number
		(G.&S.R.M., Arizona)					
		Section	Township	Range			
Alfred No. 2	30 July, 1915	28	12S	6W	WW	514	
Alfred (amendment of Alfred No. 2)	8 July 1916	28	12S	6W	YY	547	-A MC 41651 ✓
Copper No. 1	15 Mar. 1916	27	12S	6W	XX	595	-A MC 41655 ✓
amended	8 July 1916	27	12S	6W	YY	551	
Daisy	31 July 1915	28	12S	6W	WW	512	-A MC 41653 ✓
amended	8 July 1916	28	12S	6W	YY	553	
Daisy No. 1	31 July 1915	28	12S	6W	WW	513	-A MC 41654 ✓
amended	8 July 1916	28	12S	6W	YY	554	
Fracture	3 Nov. 1927	27	12S	6W	LLL	289	-A MC 41658 ✓
amended	5 May 1928	27	12S	6W	LLL	506	
amended	26 Sep. 1952	27	12S	6W	518	124-125	
Fracture No. 1	20 Nov. 1927	27	12S	6W	LLL	365	-A MC 41659 ✓
Last Wedge	3 Jan. 1916	27	12S	6W	XX	598	-A MC 41657 ✓
amended	4 Oct. 1952	27	12S	6W	521	231	
New Copper No. 2	26 July 1951	28	12S	6W	371	243	-A MC 41656 ✓
Phila	26 May 1916	28	12S	6W	YY	627	-A MC 41648 ✓
Phila No. 1	29 Aug. 1916	28	12S	6W	ZZ	139	-A MC 41649 ✓
Phila No. 2	29 Aug. 1916	28	12S	6W	ZZ	140	-A MC 41650 ✓
White Apex	31 July 1915	28	12S	6W	WW	516	-A MC 41652 ✓
amended	18 July 1916	28	12S	6W	YY	550	

The above lode mining claims are located as shown on the enclosed map.

That all of said lode mining claims are owned by Phelps Dodge Corporation, the mailing address for which is New Cornelia Branch, Ajo, Arizona, 85321; that between September 1, 1982, and September 1, 1983, in excess of \$1200 worth of work and improvements was done on the aforementioned claims. Work and improvements consisted of 250 feet of prospect drilling on the New Copper No. 2 lode mining claim. This work was performed by F. Vega, (#1502), employee of Phelps Dodge Corporation, New Cornelia Branch.

41648-41659

Said labor was performed and improvements made at the expense of Phelps Dodge Corporation for the benefit of each and all of said mining claims comprising said contiguous group as part of a general plan of exploration, improvements and development, and they tend to explore, improve and develop each and all of said mining claims. The amount expended for and the value of said labor and improvements is more than One Hundred Dollars (\$100.00) for each of the mining claims and at least said amount was allocated to each of the mining claims. Said expenditure was made in good faith for the purpose of exploring, improving and developing said contiguous group of mining claims, and was intended as annual labor and improvements for each and all of the above-described unpatented lode mining claims for the assessment year ending at 12:00 o'clock Meridian, September 1, 1983.

Subscribed and sworn to before me
this 27 day of August, 1983

My Commission Expires March 2, 1986

Ronald B. Gibbs
Ronald B. Gibbs
For Phelps Dodge Corporation

Barbara M. Meyers
Notary Public

RECEIVED
B.L.M. AZ STATE OFFICE

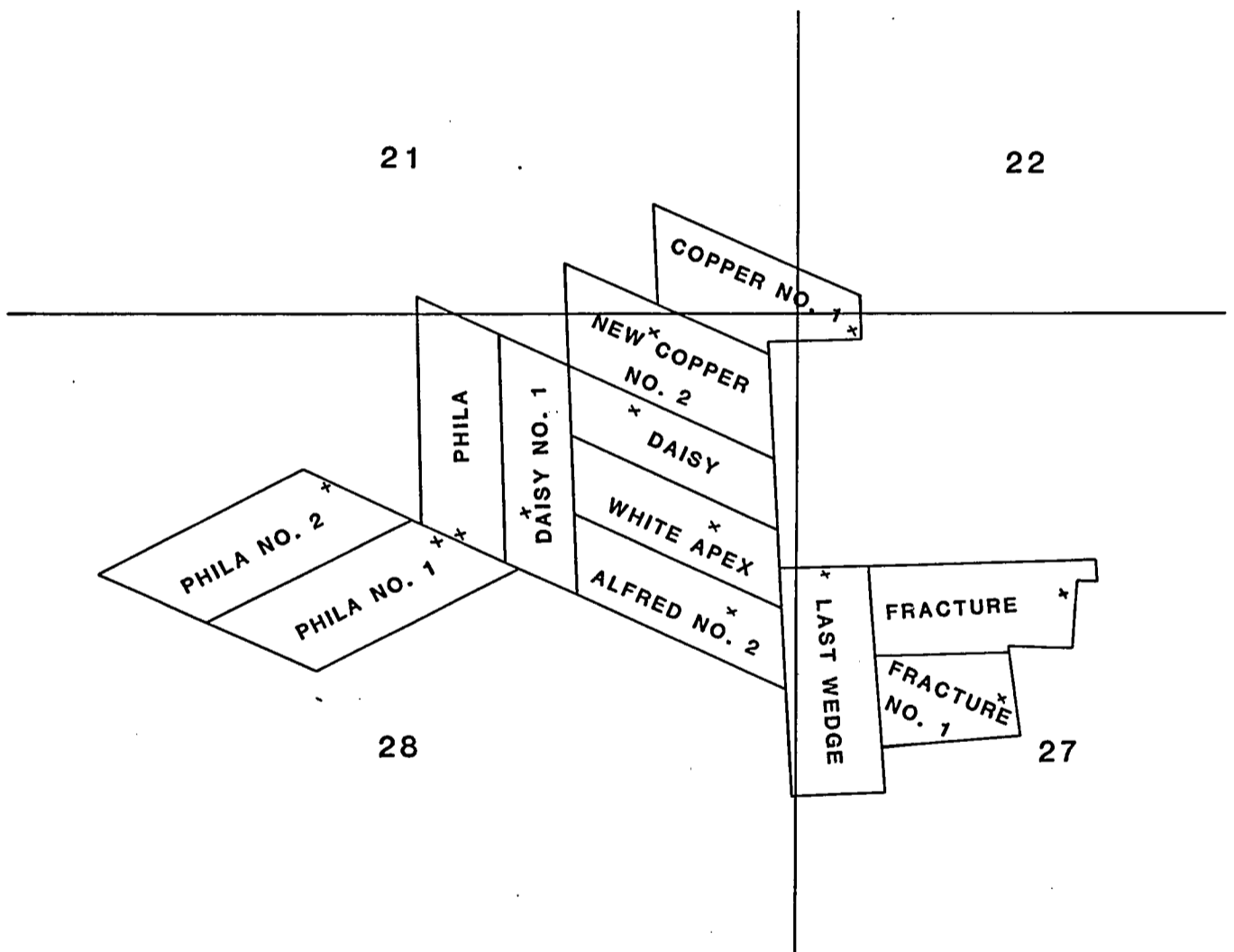
SEP 1 1983

07.45 A.M.
PHOENIX, ARIZONA

RECEIVED
B.L.M. AZ STATE OFFICE

SEP 1 1983

07.45 A.M.
PHOENIX, ARIZONA



PHELPS DODGE CORPORATION
NEW CORNELIA BRANCH
AJO, ARIZONA

UNPATENTED LODE MINING CLAIMS
IN SECTIONS 21,22,27 AND 28
T12S R6W G&SRB&M

SCALE
500 FEET


x LOCATION MONUMENT



I hereby certify that the within instrument was filed and recorded in Pima County, Arizona

No. **75220**
 Book 6847 Page 426
 Date: **AUG 18 '82 - 9AM**
 Request of: Phelps Dodge Corp.
 By: [Signature] Deputy
 Fee: 5.00

41648-41659



Witness my hand and Official Seal.

Indexed	Paged	Blotted

FORM 4-13

AFFIDAVIT OF PERFORMANCE OF ANNUAL LABOR FOR ASSESSMENT YEAR ENDING SEPTEMBER 1, 1982

State of Arizona)
) SS.
 County of Pima)

RONALD B. GIBBS, being first duly sworn, on oath says that he is a citizen of the United States and more than twenty-one (21) years of age, and that:

Ronald B. Gibbs resides at Ajo, Arizona, and is an agent of Phelps Dodge Corporation, a New York corporation qualified to do business in the State of Arizona, is personally acquainted with the following described lode mining claims. That Phelps Dodge is the owner of the unpatented lode mining claims situated in Pima County, State of Arizona, the names and the books and pages of the record of the certificates of location in the Records of Pima County, Arizona, whereof are as follows:

6847 Page 424

Updated
bgw

<u>Name of Claim</u>	<u>Book</u>	<u>Page</u>	<u>BLM Serial Number</u>
Alfred No. 2	WW	514	
Alfred (amendment of Alfred No. 2)	YY	547	A MC 41651 ✓
Copper No. 1 amended	XX YY	595 551	A MC 41655 ✓
Daisy amended	WW YY	512 553	A MC 41653 ✓
Daisy No. 1 amended	WW YY	513 554	A MC 41654 ✓
Fracture amended amended	LLL LLL 518	289 506 124-125	A MC 41658 ✓
Fracture No. 1	LLL	365	A MC 41659 ✓
Last Wedge amended	XX 521	598 231	A MC 41657 ✓
New Copper No. 2	371	243	A MC 41656 ✓
Phila	YY	627	A MC 41648 ✓
Phila No. 1	ZZ	139	A MC 41649 ✓
Phila No. 2	ZZ	140	A MC 41650 ✓
White Apex amended	WW YY	516 550	A MC 41652 ✓

ARIZONA STATE OFFICE
 BU. LAND MANAGEMENT

SEP 16 1982

7:45 A.M.
 PHOENIX, ARIZONA

That between the 7th day of July, 1982, and the 30th day of July, 1982, Phelps Dodge Corporation caused to be performed and made on or for the benefit of said claims the annual labor and improvements required by the laws of the United States and the State of Arizona for the assessment year ending at 12:00 o'clock Meridian, September 1, 1982.

There was expended for said labor and improvements and they are of a value in excess of Fourteen Hundred Dollars (\$1,400.00), and said labor and improvements were made at the expense of Phelps Dodge Corporation. Said labor and improvements consisted of Geological surveys conducted on said claim group with equipment and personnel of Phelps Dodge Corporation, at a cost and of a value of Fourteen Hundred Dollars (\$1,400.00).

The geological surveys consisted of geological mapping of significant rock units across the claim groups and selected samples for chemical analysis. The results of the mapping and the sample locations are shown in relation to the points of discovery and boundaries of the claims on the map attached hereto and made a part hereof, which contains the names of the claims, their boundaries, and their points of discovery.

Said geological surveys were conducted by Ronald B. Gibbs, whose address is c/o Phelps Dodge Corporation, Ajo, Arizona; whom has a Bachelor of Arts Degree in Geology, obtained from Humboldt State University in 1972, and has had two (2) years experience in mining geology.

The above named and described unpatented lode mining claims comprise a contiguous group of claims in common ownership. Said labor was performed and improvements made for the benefit of each and all of said mining claims comprising said contiguous group as a part of a general plan of exploration, improvements, and development, and they tend to explore, improve, and develop each and all of said mining claims. The amount expended for and the value of said labor and improvements is more than One Hundred Dollars (\$100.00) for each of the mining claims and at least said amount was allocated to each of the mining claims. Said expenditure was made in good faith for the purpose of exploring, improving, and developing said contiguous group of mining claims, and was intended as annual labor and improvements for each and all of the above described unpatented lode mining claims.

ARIZONA STATE OFFICE
BU. LAND MANAGEMENT


SEP 16 1982

7:45 A.M.
PHOENIX, ARIZONA

John M. Daulton
Witness

Ronald B. Gibbs
Ronald B. Gibbs

Subscribed and sworn to before me this 17th day of August, 1982, by

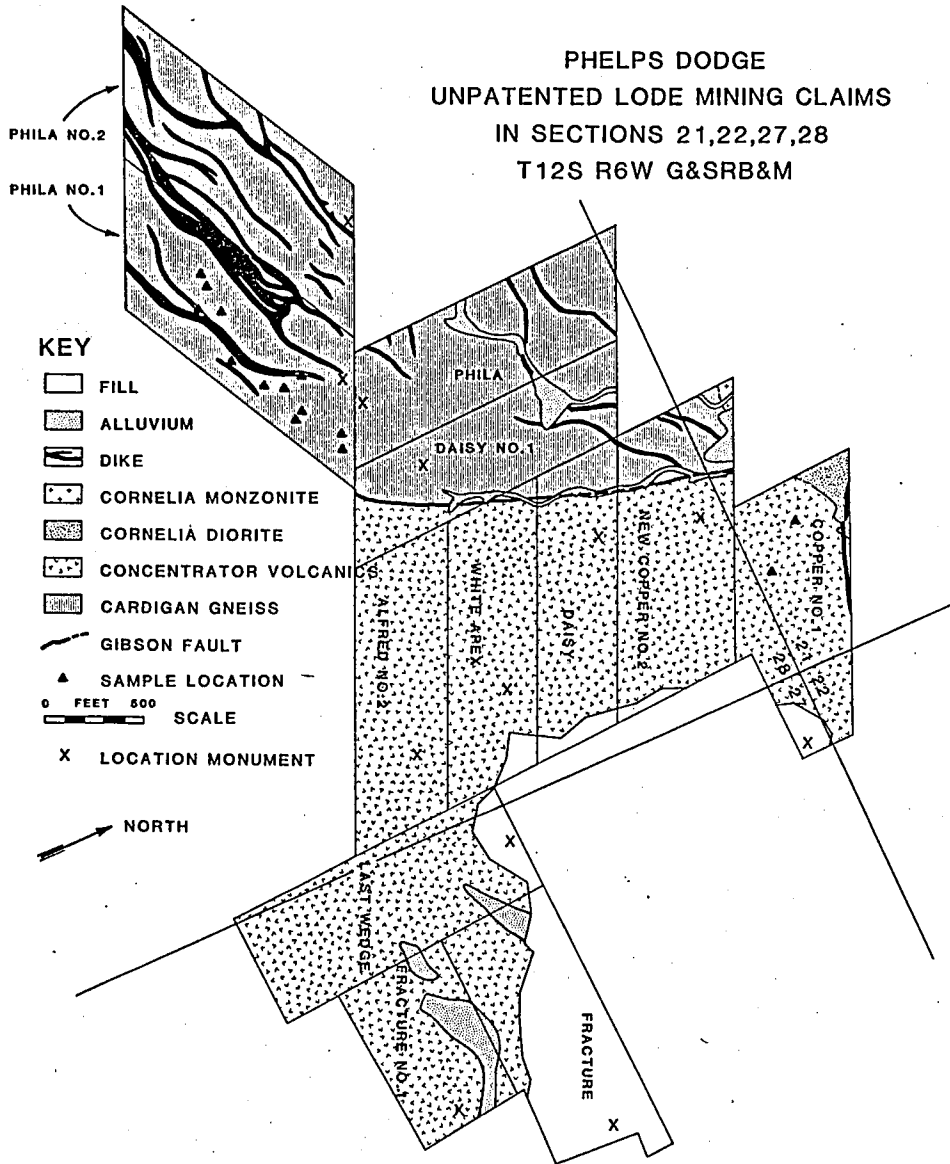


Barbara H. Gibbs
Notary Public

My Commission Expires:
My Commission Expires March 2, 1986

6847 FILE 425

PHELPS DODGE
UNPATENTED LODE MINING CLAIMS
IN SECTIONS 21,22,27,28
T12S R6W G&SRB&M



ARIZONA STATE OFFICE
BU. LAND MANAGEMENT

SEP 16 1982

7:45 A.M.
PHOENIX, ARIZONA

41648

STATE OF ARIZONA

COUNTY OF PIMA

I hereby certify that the within instrument was filed for record in Pima County, State of Arizona

No. 81287

Book 6585 Page 664-665

Date AUG - 3 1981 - 12 30 PM


Request of: Phelps Dodge

Witness my hand and Official Seal. RICHARD J. KENNEDY

Richard J. Kennedy

County Recorder

Deputy



10:30 am

ARIZONA STATE OFFICE
BU. LAND MANAGEMENT

AUG 7 1981

STATE OF ARIZONA)
) ss.
County of Pima)

7:45 A.M.
PHOENIX, ARIZONA

John M. Sudler, being first duly sworn, disposes and says that he is more than twenty one (21) years of age and that he resides at 9 Guest House Drive, Ajo, in Pima County, State of Arizona, and is personally acquainted with the unpatented lode mining claim situated in the Ajo Mining District, Pima County, State of Arizona, the names and books and pages of the record in the office of the County Recorder of Pima County, State of Arizona, of the notices of location whereof are as follows:

Name of Claim	Date Located On	Notice of Location Posted In (G.&S.R.M., Arizona)			Book	Page	BLM Serial Number
		Section	Township	Range			
Triangle Mining Claim	14 Feb., 1923	25	12S	6W	EEE	476	
Copper Ridge Triangle (amendment of Triangle Mining Claim)	9 Nov., 1967	25	12S	6W	3119	513-515	A MC 41661V
amended	12 June, 1974	25	12S	6W	4790	948	

The above lode mining claim is located as shown on the enclosed map.

That the said lode mining claim is owned by Phelps Dodge Corporation, the mailing address for which is New Cornelia Branch, Ajo, Arizona, 85321; that between September 1, 1980, and September 1, 1981, in excess of \$300 worth of work and improvements were done and performed for the benefit of the aforementioned claim. Work and improvements consisted of 140 feet of prospect drilling. This work was performed by I. Flores, (#1930), employee of Phelps Dodge Corporation, New Cornelia Branch.

Said labor was performed and improvements made at the expense of Phelps Dodge Corporation for the benefit of said mining claim as part of a general plan of exploration, improvements and development, and they tend to explore, improve and develop said mining claim. The amount expended for and the value of said labor and improvements is more than One Hundred Dollars (\$100.00) for the said mining claim. Said expenditure was made in good faith for the purpose of exploring, improving and developing said mining claim, and was intended as annual labor and improvements for the above-described unpatented lode mining claim for the assessment year ending at 12:00 o'clock Meridian, September 1, 1981.

Subscribed and sworn to before me this 12 day of July, 1981

My Commission Expires June 17, 1985

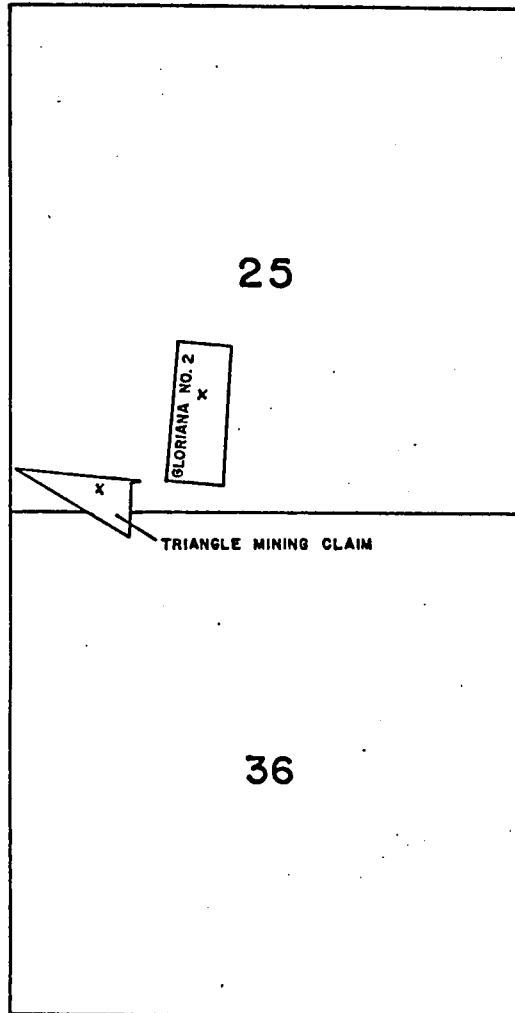
John M. Sudler
John M. Sudler
For Phelps Dodge Corporation

Jean Gross
Jean Gross
Notary Public

ARIZONA STATE OFFICE
BU. LAND MANAGEMENT

AUG 7 1981

7:45 A.M.
PHOENIX, ARIZONA



PHELPS DODGE CORPORATION
NEW CORNELIA BRANCH
AJO, ARIZONA

UNPATENTED LODE CLAIMS

T12S R6W G. & S. R. M.

SCALE: 1" = 2000'

x = LOCATION MONUMENT



STATE OF ARIZONA

COUNTY OF PIMA

Witness my hand and Official Seal

I hereby certify that the within instrument was filed for record in Pima County, State of Arizona

RICHARD J. KENNEDY
County Recorder
Deputy

Indexed	Paged	Blotted

No. 81288
 Book 6585 Page 666 667
 Date AUG - 3 '81 - 12:30 PM
 Request of: Phelps - Dodge
 Fee: 3.00

AFFIDAVIT OF LABOR PERFORMED AND IMPROVEMENTS MADE

ARIZONA STATE OFFICE
BU. LAND MANAGEMENT

AUG 7 1981

7:45 A.M.
PHOENIX, ARIZONA

STATE OF ARIZONA)
) ss.
County of Pima)

John M. Sudler, being first duly sworn, disposes and says that he is more than twenty one (21) years of age and that he resides at 9 Guest House Drive, Ajo, in Pima County, State of Arizona, and is personally acquainted with the unpatented lode mining claim situated in the Ajo Mining District, Pima County, State of Arizona, the names and books and pages of the record in the office of the County Recorder of Pima County, State of Arizona, of the notices of location whereof are as follows:

Name of Claim	Date Located On	Notice of Location Posted In (G.&S.R.M., Arizona)			Book	Page	BLM Serial Number
		Section	Township	Range			
Gloriana No. 2	3 July 1916	25	12S	6W	ZZ	36	A MC 41660
amended	11 Feb. 1921	25	12S	6W	FF	293	

The above lode mining claim is located as shown on the enclosed map.

That the said lode mining claim is owned by Phelps Dodge Corporation, the mailing address for which is New Cornelia Branch, Ajo, Arizona, 85321; that between September 1, 1980, and September 1, 1981, in excess of \$300 worth of work and improvements were done and performed for the benefit of the aforementioned claim. Work and improvements consisted of 240 feet of prospect drilling. This work was performed by I. Flores, (#1930), employee of Phelps Dodge Corporation, New Cornelia Branch.

Said labor was performed and improvements made at the expense of Phelps Dodge Corporation for the benefit of said mining claim as part of a general plan of exploration, improvements and development, and they tend to explore, improve and develop said mining claim. The amount expended for and the value of said labor and improvements is more than One Hundred Dollars (\$100.00) for the said mining claim. Said expenditure was made in good faith for the purpose of exploring, improving and developing said mining claim, and was intended as annual labor and improvements for the above-described unpatented lode mining claim for the assessment year ending at 12:00 o'clock Meridian, September 1, 1981.

Subscribed and sworn to before me this 22 day of July, 1981

My Commission Expires June 17, 1985

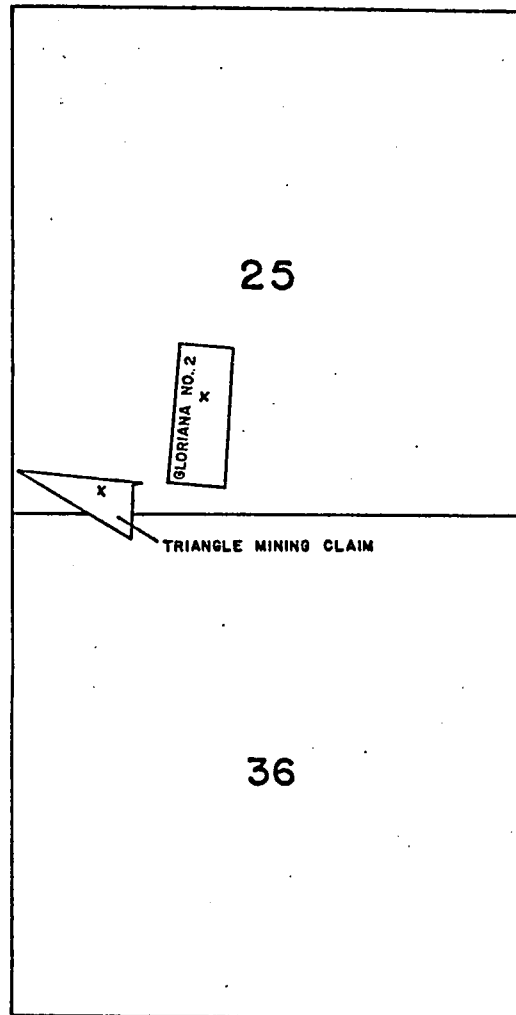
John M. Sudler
John M. Sudler
For Phelps Dodge Corporation

Jean Mass
Notary Public

ARIZONA STATE OFFICE
BU. LAND MANAGEMENT

AUG 7 1985

7:45 A.M.
PHOENIX, ARIZONA



PHELPS DODGE CORPORATION
NEW CORNELIA BRANCH
AJO, ARIZONA

UNPATENTED LODE CLAIMS

T12S R6W G. & S. R. M.

SCALE: 1" = 2000'

x = LOCATION MONUMENT




STATE OF ARIZONA

COUNTY OF PIMA

Witness my hand and Official Seal RICHARD J. KENNEDY

Indexed	Page	Blotted



I hereby certify that the within instrument was filed for record in Pima County, State of Arizona

County Recorder

By [Signature] Deputy

81290

No.

Book 6585 Page 670-672

Date AUG - 3 '81 - 12:32 PM

Request of: Phelps Dodge

Fee: 3.00

ARIZONA STATE OFFICE
BU. LAND MANAGEMENT

AUG 7 1981

7:45 A.M.
PHOENIX, ARIZONA

STATE OF ARIZONA)
) ss.
County of Pima)

John M. Sudler, being first duly sworn, disposes and says that he is more than twenty one (21) years of age and that he resides at 9 Guest House Drive, Ajo, in Pima County, State of Arizona, and is personally acquainted with the unpatented lode mining claim situated in the Ajo Mining District, Pima County, State of Arizona, the names and books and pages of the record in the office of the County Recorder of Pima County, State of Arizona, of the notices of location whereof are as follows:

Name of Claim	Date Located On	Notice of Location Posted In (G.&S.R.M., Arizona)			Book	Page	BLM Serial Number
		Section	Township	Range			
Alfred No. 2	30 July, 1915	28	12S	6W	WW	514	
Alfred (amendment of Alfred No. 2)	8 July 1916	28	12S	6W	YY	547	A MC 41651 ✓
Copper No. 1	15 Mar. 1916	27	12S	6W	XX	595	A MC 41655 ✓
amended	8 July 1916	27	12S	6W	YY	551	
Daisy	31 July 1915	28	12S	6W	WW	512	A MC 41653 ✓
amended	8 July 1916	28	12S	6W	YY	553	
Daisy No. 1	31 July 1915	28	12S	6W	WW	513	A MC 41654 ✓
amended	8 July 1916	28	12S	6W	YY	554	
Fracture	3 Nov. 1927	27	12S	6W	LLL	289	A MC 41658 ✓
amended	5 May 1928	27	12S	6W	LLL	506	
amended	26 Sep. 1952	27	12S	6W	518	124-125	
Fracture No. 1	20 Nov. 1927	27	12S	6W	LLL	365	A MC 41659 ✓
Last Wedge	3 Jan. 1916	27	12S	6W	XX	598	A MC 41657 ✓
amended	4 Oct. 1952	27	12S	6W	521	231	
New Copper No. 2	26 July 1951	28	12S	6W	371	243	A MC 41656 ✓
Phila	26 May 1916	28	12S	6W	YY	627	A MC 41648 ✓
Phila No. 1	29 Aug. 1916	28	12S	6W	ZZ	139	A MC 41649 ✓
Phila No. 2	29 Aug. 1916	28	12S	6W	ZZ	140	A MC 41650 ✓
White Apex	31 July 1915	28	12S	6W	WW	516	A MC 41652 ✓
amended	18 July 1916	28	12S	6W	YY	550	

The above lode mining claims are located as shown on the enclosed map.

That all of said lode mining claims are owned by Phelps Dodge Corporation, the mailing address for which is New Cornelia Branch, Ajo, Arizona, 85321; that between September 1, 1980, and September 1, 1981, in excess of \$1200 worth of work and improvements was done on the aforementioned claims. Work and improvements consisted of 80 feet of prospect drilling on the Daisy lode mining claim and 140 feet of development drilling on the White Apex lode mining claim. This work was performed by J. Enos, (#1974), and R. Wilson, (#1100), employees of Phelps Dodge Corporation, New Cornelia Branch.

6585 PAGE 670

ARIZONA STATE OFFICE
BU. LAND MANAGEMENT

AUG 7 1981

7:45 A.M.
PHOENIX, ARIZONA

Said labor was performed and improvements made at the expense of Phelps Dodge Corporation for the benefit of each and all of said mining claims comprising said contiguous group as part of a general plan of exploration, improvements and development, and they tend to explore, improve and develop each and all of said mining claims. The amount expended for and the value of said labor and improvements is more than One Hundred Dollars (\$100.00) for each of the mining claims and at least said amount was allocated to each of the mining claims. Said expenditure was made in good faith for the purpose of exploring, improving and developing said contiguous group of mining claims, and was intended as annual labor and improvements for each and all of the above-described unpatented lode mining claims for the assessment year ending at 12:00 o'clock Meridian, September 1, 1981.

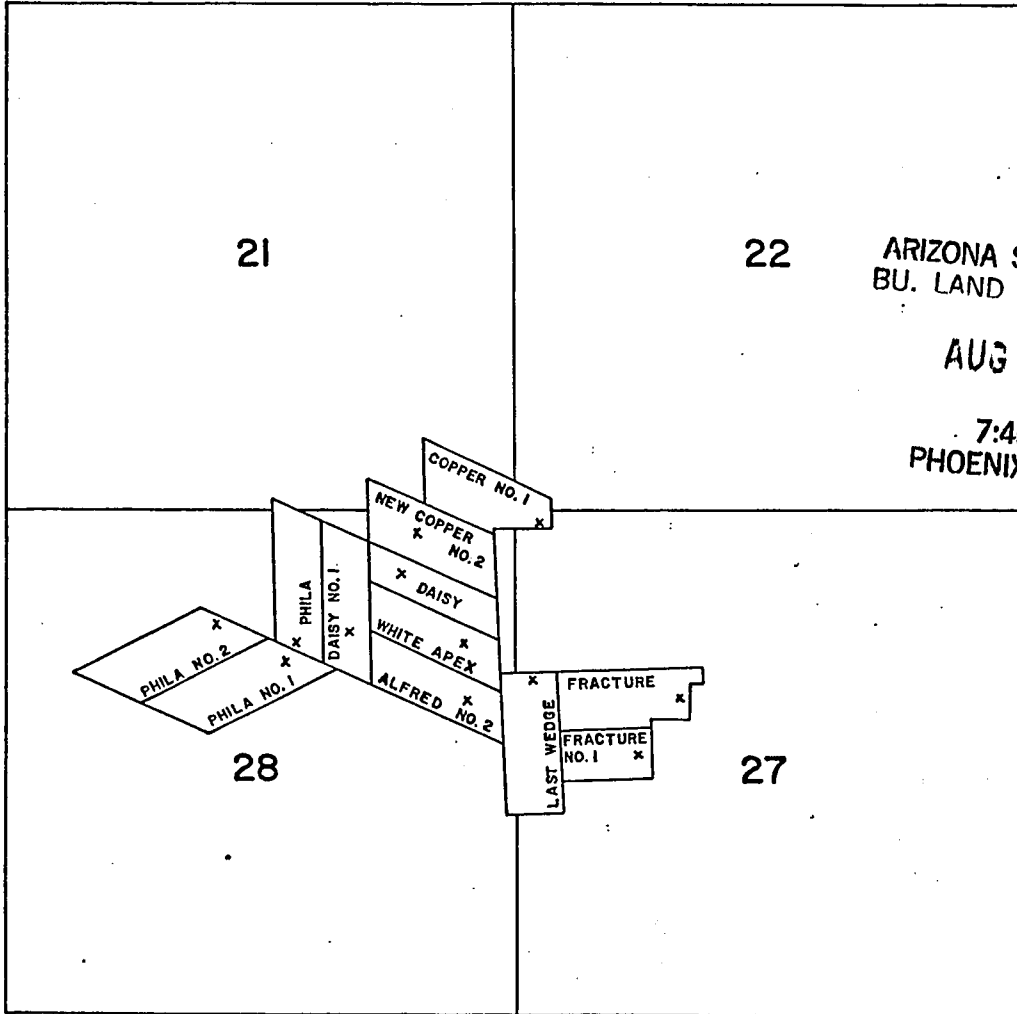
Subscribed and sworn to before me
this 22 day of July, 1981

My Commission Expires June 17, 1985

John M. Sudler

John M. Sudler
For Phelps Dodge Corporation

Jean Gross
Notary Public



PHELPS DODGE CORPORATION
 NEW CORNELIA BRANCH
 AJO, ARIZONA

UNPATENTED LODGE CLAIMS

T12S R6W G. & S. R. M.

SCALE: 1" = 2000'

x = LOCATION MONUMENT



41648-41661

STATE OF ARIZONA)
COUNTY OF PIMA) ss.

I hereby certify that the within instrument was filed for record in Pima County, State of Arizona

No. **093440**

mail ③

Book 6357 Page 741-743

Date: SEP 4 1980 - 10:00 AM


Request of: Phelps Dodge Corp.

Witness my hand and Official Seal.

JOE BEDARD

County Recorder

Indexed	Paged	Blotted



By Karen Fox
Deputy

Fee: 3.00
ARIZONA STATE OFFICE
BU. LAND MANAGEMENT

AFFIDAVIT OF LABOR PERFORMED AND IMPROVEMENTS MADE

SEP 12 1980

STATE OF ARIZONA)
) ss.
County of Pima)

7:45 A.M.
PHOENIX, ARIZONA

John M. Sudler, being first duly sworn, disposes and says that he is more than twenty one (21) years of age and that he resides at 9 Guest House Drive, Ajo, in Pima County, State of Arizona, and is personally acquainted with the unpatented lode mining claims situated in the Ajo Mining District, Pima County, State of Arizona, the names and books and pages of the record in the office of the County Recorder of Pima County, State of Arizona, of the notices of location whereof are as follows:

Name of Claim	Date Located On	Notice of Location Posted In			Book	Page	BLM Serial Number
		Section	Township	Range			
✓ Alfred No. 2	30 July, 1915	28	12S	6W	WW	514	
Alfred (amendment of Alfred No. 2)	8 July, 1916	28	12S	6W	YY	547	A MC 41651
✓ Copper No. 1	15 Mar., 1916	27	12S	6W	XX	595	A MC 41655
amended	8 July, 1916	27	12S	6W	YY	551	
✓ Daisy	31 July, 1915	28	12S	6W	WW	512	A MC 41653
amended	8 July, 1916	28	12S	6W	YY	553	
✓ Daisy No. 1	31 July, 1915	28	12S	6W	WW	513	A MC 41654
amended	8 July, 1916	28	12S	6W	YY	554	
✓ Fracture	3 Nov., 1927	27	12S	6W	LLL	289	A MC 41658
amended	5 May, 1928	27	12S	6W	LLL	506	
amended	26 Sept., 1952	27	12S	6W	51B	124-125	
✓ Fracture No. 1	20 Nov., 1927	27	12S	6W	LLL	365	A MC 41659
✓ Last Wedge	3 Jan., 1916	27	12S	6W	XX	598	A MC 41657
amended	4 Oct., 1952	27	12S	6W	521	231	
✓ New Copper No. 2	26 July, 1951	28	12S	6W	371	243	A MC 41656
✓ Phila	26, May 1916	28	12S	6W	YY	627	A MC 41648
Phila No. 1.	29 Aug., 1916	28	12S	6W	ZZ	139	A MC 41649
Phila No. 2	29 Aug., 1916	28	12S	6W	ZZ	140	A MC 41650
✓ White Apex	31 July, 1915	28	12S	6W	WW	516	A MC 41652
amended	18 July, 1916	28	12S	6W	YY	550	

The above lode mining claims are located as shown on the enclosed map.

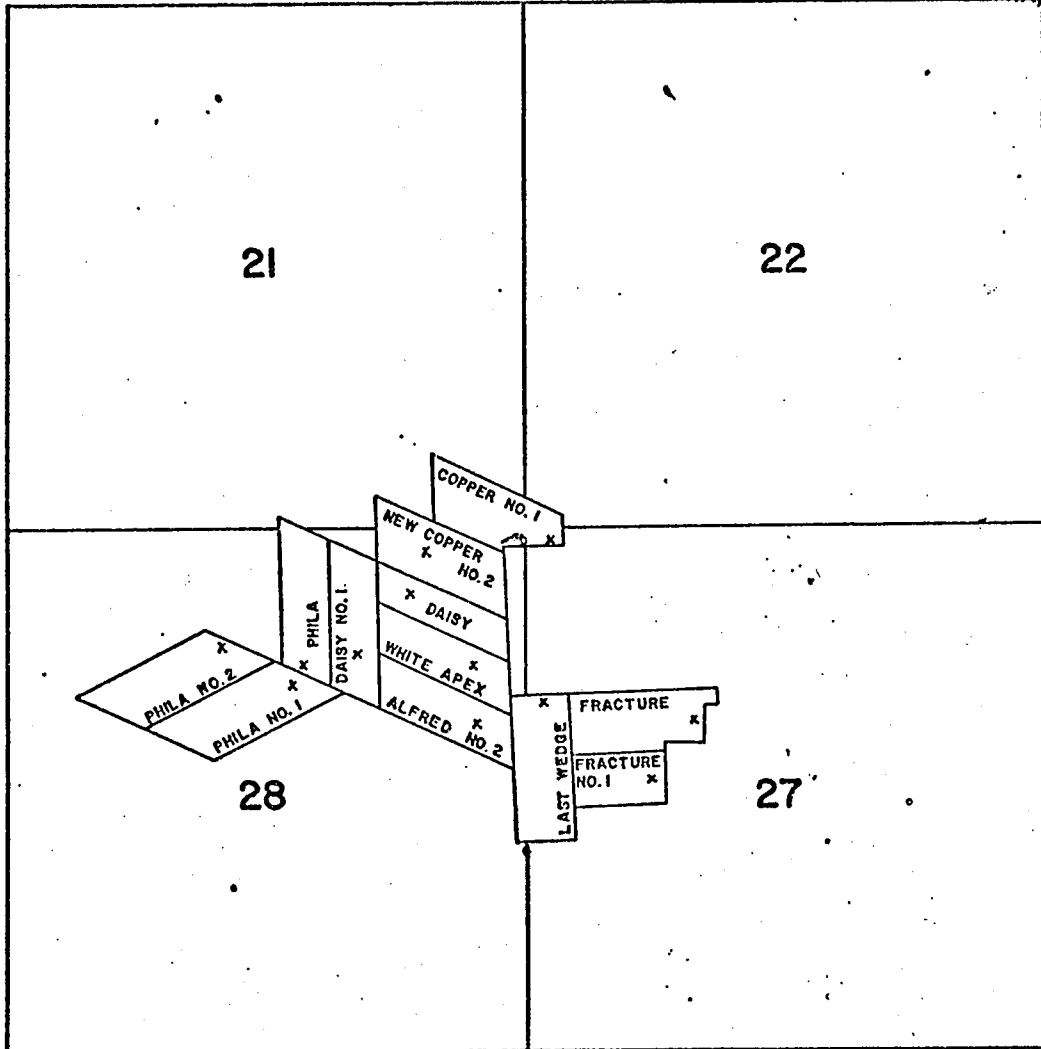
That all of said mining claims are owned by Phelps Dodge Corporation, the mailing address for which is New Cornelia Branch, Ajo, Arizona, 85321; that between September 1, 1979, and September 1, 1980, in excess of \$1800 worth of work and improvements was done and performed on the aforementioned claims. Work and improvements consisted of 30 feet of prospect drilling on the last wedge lode mining claim and 180 feet of development drilling on the White Apex Lode Mining Claim. This work was performed by F. Vega (#1502), and C. Ogelsby (#1816), employees of Phelps Dodge Corporation, New Cornelia Branch.

processed 1-16-81 nlg

ARIZONA STATE OFFICE
BU. LAND MANAGEMENT

SEP 12 1980

7:45 A.M.
PHOENIX, ARIZONA



PHELPS DODGE CORPORATION
NEW CORNELIA BRANCH
AJO, ARIZONA

UNPATENTED LODGE CLAIMS

T12S R6W G. & S. R. M.

SCALE: 1" = 2000'

x = LOCATION MONUMENT



625710E 743

Said labor was performed and improvements made at the expense of Phelps Dodge Corporation for the benefit of each and all of said mining claims comprising said contiguous group as part of a general plan of exploration, improvements and development, and they tend to explore, improve and develop each and all of said mining claims. The amount expended for and the value of said labor and improvements is more than One Hundred Dollars (\$100.00) for each of the mining claims and at least said amount was allocated to each of the mining claims. Said expenditure was made in good faith for the purpose of exploring, improving and developing said contiguous group of mining claims, and was intended as annual labor and improvements for each and all of the above-described unpatented lode mining claims for the assessment year ending at 12:00 o'clock Meridian, September 1, 1980.

Subscribed and sworn to before me
this 2 day of Sept, 1980.

My Commission Expires: June 17, 1981

John M. Sudler
John M. Sudler
For Phelps Dodge Corporation

Sean Moran
Notary Public

PHOENIX, ARIZONA
7:45 A.M.

SEP 12 1980

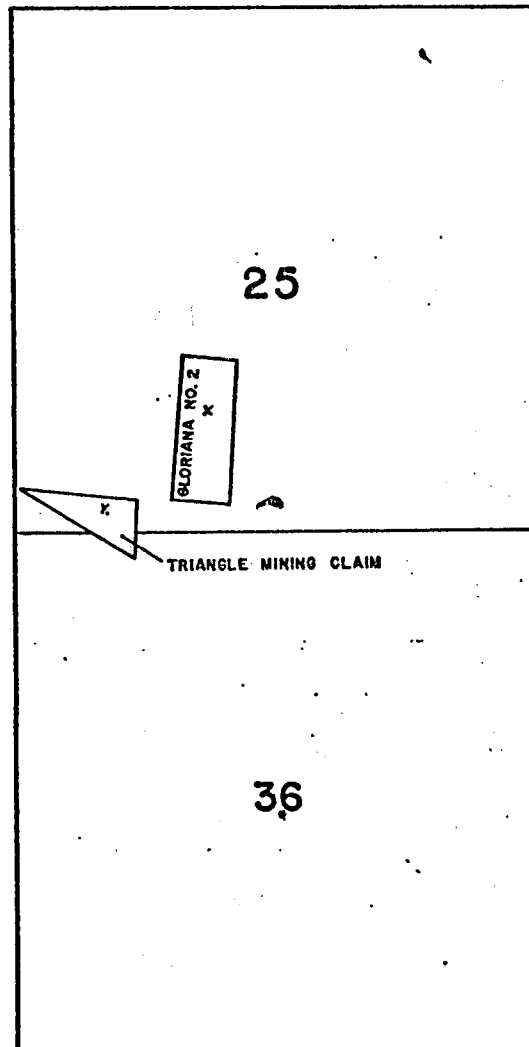
ARIZONA STATE OFFICE
BU. LAND MANAGEMENT

6357 PAGE 742

ARIZONA STATE OFFICE
BU. LAND MANAGEMENT

SEP 12 1980

7:45 A.M.
PHOENIX, ARIZONA



PHELPS DODGE CORPORATION
NEW CORNELIA BRANCH
AJO, ARIZONA

UNPATENTED LODE CLAIMS

T12S R6W G. & S. R. M.

SCALE: 1" = 2000'

x = LOCATION MONUMENT



41661


STATE OF ARIZONA
COUNTY OF PIMA

I hereby certify that the within instrument was filed for record in Pima County, State of Arizona

No. **093438** *mail*
Book **6357** *737-738*
Date: **SEP 4 1980** *10:02 AM*
Request of: *Phelps Dodge Corp.*
Fee: **3.00**

Witness my hand and Official Seal.

Indexed	Paged	Blotted



JOE BEDARD
County Recorder
By: *Karen Fox*
Deputy

ARIZONA STATE OFFICE
BU. LAND MANAGEMENT

AFFIDAVIT OF LABOR PERFORMED AND IMPROVEMENTS MADE

SEP 12 1980

STATE OF ARIZONA)
) ss.
County of Pima)

7:45 A.M.
PHOENIX, ARIZONA

John M. Sudler, being first duly sworn, disposes and says that he is more than twenty one (21) years of age and that he resides at 9 Guest House Drive, Ajo, in Pima County, State of Arizona, and is personally acquainted with the unpatented lode mining claim situated in the Ajo Mining District, Pima County, State of Arizona, the names and books and pages of the record in the office of the County Recorder of Pima County, State of Arizona, of the notices of location whereof are as follows:

Name of Claim	Date Located On	Notice of Location Posted In (G. & S.R.M., Arizona)			Book	Page	BLM Serial Number
		Section	Township	Range			
Triangle Mining Claim	14 Feb., 1923	25	12S	6W	EEE	476	
Copper Ridge Triangle (amendment of Triangle Mining Claim) amended	9 Nov., 1967	25	12S	6W	3119	513-515	A MC 41661
	12 June, 1974	25	12S	6W	4790	948	

The above lode mining claim is located as shown on the enclosed map.

That the said lode mining claim is owned by Phelps Dodge Corporation, the mailing address for which is New Cornelia Branch, Ajo, Arizona, 85321; that between September 1, 1979, and September 1, 1980, in excess of \$600 worth of work and improvements were done and performed for the benefit of the aforementioned claim. Work and improvements consisted of 120 feet of prospect drilling. This work was performed by F. Vega (#1502) and C. Ogelsby (#1816), employees of Phelps Dodge Corporation, New Cornelia Branch.

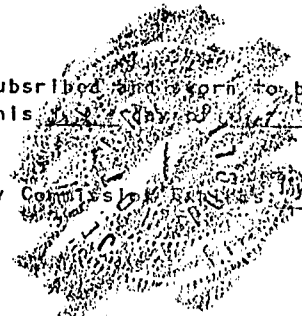
Said labor was performed and improvements made at the expense of Phelps Dodge Corporation for the benefit of said mining claim as part of a general plan of exploration, improvements and development, and they tend to explore, improve and develop said mining claim. The amount expended for and the value of said labor and improvements is more than One Hundred Dollars (\$100.00) for the said mining claim. Said expenditure was made in good faith for the purpose of exploring, improving and developing said mining claim, and was intended as annual labor and improvements for the above-described unpatented lode mining claim for the assessment year ending at 12:00 o'clock Meridian, September 1, 1980.

Subscribed and sworn to before me this 4th day of September, 1980.

John M. Sudler
John M. Sudler
For Phelps Dodge Corporation

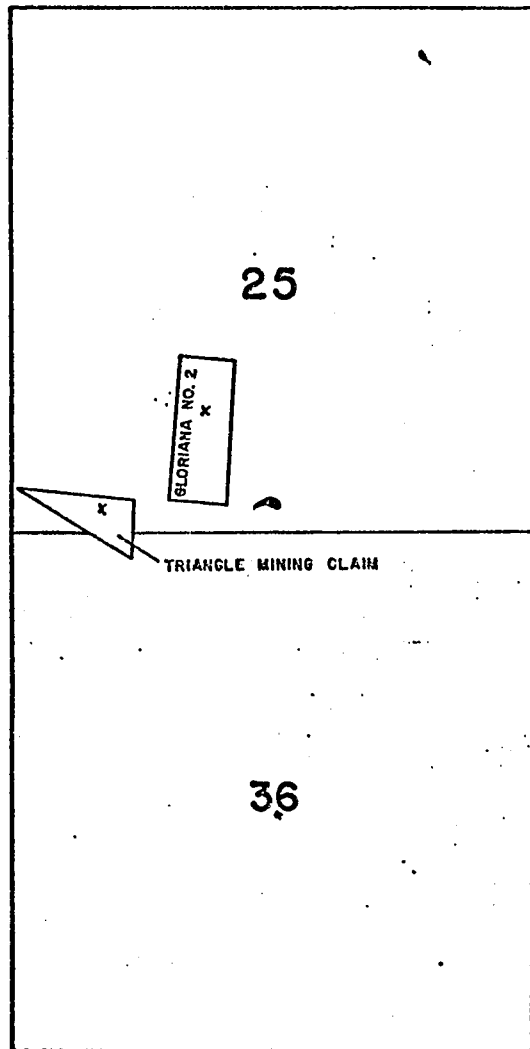
My Commission Expires June 17, 1981

Jean Mass
Notary Public



6257 PAGE 707

Phelps Dodge Corp. Enginering Dept. Ajo. Az. 85321



ARIZONA STATE OFFICE
BU. LAND MANAGEMENT

SEP 12 1980

7:45 A.M.
PHOENIX, ARIZONA

PHELPS DODGE CORPORATION
NEW CORNELIA BRANCH
AJO, ARIZONA

UNPATENTED LODE CLAIMS

T12S R6W G. & S. R. M.

SCALE: 1" = 2000'

x = LOCATION MONUMENT



41648-41661

WILLIAM A. EVANS [1907-1978]
JOS. S. JENCKES, JR. [1908-1970]

LAW OFFICES

RALPH J. LESTER
EARL H. CARROLL
EDWARD C. LeBEAU
BURTON M. APKER
NEWMAN R. PORTER
ROBERT R. MILLS
G. STARR ROUNDS
HAROLD J. BLISS, JR.
JERRY L. HAGGARD
F. PENDLETON GAINES, III
ROBERT J. HACKETT
ARNE M. ROVICK
JOSEPH P. HIENTON
JERRY C. BONNETT
H. DAVID HEUMANN
NATHAN R. NIEMUTH
ALVIN H. SHRAGO
BARRY J. DALE
ANDREW S. FRIEDMAN
WILLIAM G. FAIRBOURN

JOHN F. BOLAND, JR.
JAMES M. BUSH
LESLIE T. JONES, JR.
STEPHEN W. POGSON
WILLIAM H. JURY
FRED E. FERGUSON, JR.
JERRY W. LAWSON
GARY H. FRY
LEON D. BESS
LEX J. SMITH
JAMES G. SPEER
DEAN C. SHORT, II
WILLIAM L. KURTZ
AMY R. COY
DAVID P. KIMBALL, III
KENNETH W. REEVES, III
CRAIG B. TERRY
JOHN W. MAIN, JR.
JOYCE Y. NEELEY

Evans, Kitchel & Jenckes, P.C.

363 NORTH FIRST AVENUE
PHOENIX, ARIZONA 85003

DENISON KITCHEL
OF COUNSEL

TELEPHONE 602-262-8811

TWX-19CZES15099

TELECOPIER 602-262-8856

October 16, 1979

HAND DELIVERED

Bureau of Land Management
Department of the Interior
2400 Valley Bank Center
Phoenix, Arizona 85073

Re: Filing of Affidavit of Labor
for Assessment Year Ending
September 1, 1979

Gentlemen:

Pursuant to the requirements of Section 314 of the Federal Land Policy and Management Act of 1976 (43 U.S.C. §1744) and the regulations promulgated thereunder, enclosed herewith for filing with the Bureau of Land Management is a copy of the Affidavit of Labor for the assessment year ending September 1, 1979, along with a map depicting the location of the unpatented lode mining claims listed below:

Triangle Mining Claim
Copper Ridge Triangle
(amendment of Triangle
Mining Claim)
amended

If you have any questions concerning the foregoing or the enclosed filings, please contact me.

Very truly yours,

David P. Kimball, III
For EVANS, KITCHEL & JENCKES, P.C.
Attorneys for Phelps Dodge Corporation

BUREAU OF LAND MANAGEMENT
PHOENIX, ARIZONA

1979 OCT 17 AM 8:33

*ack. by letter
12-17-79
BA*

DPK:ms
Enclosure

41660

WILLIAM A. EVANS [1907-1978]
JOS. S. JENCKES, JR. [1908-1970]

LAW OFFICES

Evans, Kitchel & Jenckes, P.C.

363 NORTH FIRST AVENUE
PHOENIX, ARIZONA 85003

DENISON KITCHEL
OF COUNSEL

TELEPHONE 602-262-8811

TWX-19CZES15099

TELECOPIER 602-262-8856

RALPH J. LESTER	JOHN F. BOLAND, JR.
EARL H. CARROLL	JAMES M. BUSH
EDWARD C. LeBEAU	LESLIE T. JONES, JR.
BURTON M. APKER	STEPHEN W. POGSON
NEWMAN R. PORTER	WILLIAM H. JURY
ROBERT R. MILLS	FRED E. FERGUSON, JR.
G. STARR ROUNDS	JERRY W. LAWSON
HAROLD J. BLISS, JR.	GARY H. FRY
JERRY L. HAGGARD	LEON D. BESS
F. PENDLETON GAINES, III	LEX J. SMITH
ROBERT J. HACKETT	JAMES G. SPEER
ARNE M. ROVICK	DEAN C. SHORT, II
JOSEPH P. HIENTON	WILLIAM L. KURTZ
JERRY C. BONNETT	AMY R. COY
H. DAVID HEUMANN	DAVID P. KIMBALL, III
NATHAN R. NIEMUTH	KENNETH W. REEVES, III
ALVIN H. SHRAGO	CRAIG B. TERRY
BARRY J. DALE	JOHN W. MAIN, JR.
ANDREW S. FRIEDMAN	JOYCE Y. NEELEY
WILLIAM G. FAIRBOURN	

October 16, 1979

HAND DELIVERED

Bureau of Land Management
Department of the Interior
2400 Valley Bank Center
Phoenix, Arizona 85073

Re: Filing of Affidavit of Labor
for Assessment Year Ending
September 1, 1979

1979 OCT 17 AM 8:35

BUREAU OF LAND MANAGEMENT
PHOENIX, ARIZONA

Gentlemen:

Pursuant to the requirements of Section 314 of the Federal Land Policy and Management Act of 1976 (43 U.S.C. §1744) and the regulations promulgated thereunder, enclosed herewith for filing with the Bureau of Land Management is a copy of the Affidavit of Labor for the assessment year ending September 1, 1979, along with a map depicting the location of the unpatented lode mining claims listed below:

Gloriana No. 2
amended

If you have any questions concerning the foregoing or the enclosed filings, please contact me.

Very truly yours,

David P. Kimball, III
For EVANS, KITCHEL & JENCKES, P.C.
Attorneys for Phelps Dodge Corporation

DPK:ms
Enclosure

WILLIAM A. EVANS [907-1978]
JOS S. JENCKES, JR. [908-1970]

LAW OFFICES

Evans, Kitchel & Jenckes, P.C.

363 NORTH FIRST AVENUE
PHOENIX, ARIZONA 85003

October 16, 1979

DENISON KITCHEL
OF COUNSEL

TELEPHONE 602-262-8811

TWX-19CZES15099

TELECOPIER 602-262-8856

RALPH J. LESTER
EARL H. CARROLL
EDWARD C. LeBEAU
BURTON M. APKER
NEWMAN R. PORTER
ROBERT R. MILLS
G. STARR ROUNDS
HAROLD J. BLISS, JR.
JERRY L. HAGGARD
F. PENDLETON GAINES, III
ROBERT J. HACKETT
ARNE M. ROVICK
JOSEPH P. HIENTON
JERRY C. BONNETT
H. DAVID HEUMANN
NATHAN R. NIEMUTH
ALVIN H. SHRAGO
BARRY J. DALE
ANDREW S. FRIEDMAN
WILLIAM G. FAIRBOURN

JOHN F. BOLAND, JR.
JAMES M. BUSH
LESLIE T. JONES, JR.
STEPHEN W. POGSON
WILLIAM H. JURY
FRED E. FERGUSON, JR.
JERRY W. LAWSON
GARY H. FRY
LEON D. BESS
LEX J. SMITH
JAMES G. SPEER
DEAN C. SHORT, II
WILLIAM L. KURTZ
AMY R. COY
DAVID P. KIMBALL, III
KENNETH W. REEVES, III
CRAIG B. TERRY
JOHN W. MAIN, JR.
JOYCE Y. NEELEY

HAND DELIVERED

Bureau of Land Management
Department of the Interior
2400 Valley Bank Center
Phoenix, Arizona 85073

Re: Filing of Affidavit of Labor
for Assessment Year Ending
September 1, 1979

Gentlemen:

Pursuant to the requirements of Section 314 of the Federal Land Policy and Management Act of 1976 (43 U.S.C. §1744) and the regulations promulgated thereunder, enclosed herewith for filing with the Bureau of Land Management is a copy of the Affidavit of Labor for the assessment year ending September 1, 1979, and a map depicting the location of the unpatented lode mining claims listed below:

Alfred No. 2 ✓
Alfred (amendment of
Alfred No. 2)
Copper No. 1
amended
Daisy
amended
Daisy No. 1
amended
Fracture ✓
amended
amended
Fracture No. 1 ✓
Last Wedge ✓
amended

1979 OCT 17 AM 8:34
BUREAU OF LAND MANAGEMENT
PHOENIX, ARIZONA

Bureau of Land Management
October 16, 1979
Page Two

1979 OCT 17 AM 8:34
BUREAU OF LAND MANAGEMENT
PHOENIX, ARIZONA

New Copper No. 2
Phila
Phila No. 1
Phila No. 2
White Apex
amended

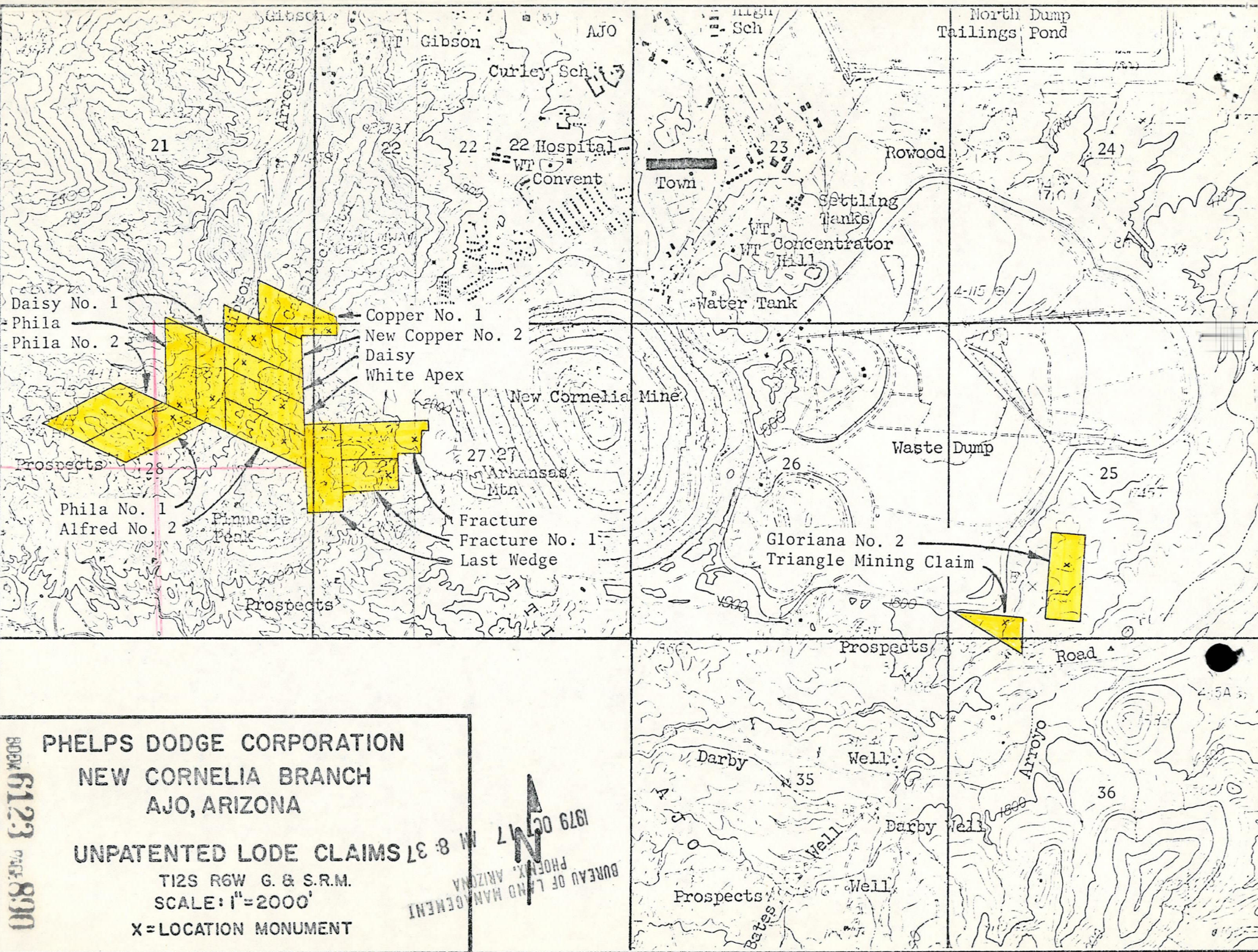
If you have any questions concerning the foregoing
or the enclosed filings, please contact me.

Very truly yours,



David P. Kimball, III
For EVANS, KITCHEL & JENCKES, P.C.
Attorneys for Phelps Dodge Corporation

DPK:ms
Enclosure



PHELPS DODGE CORPORATION
 NEW CORNELIA BRANCH
 AJO, ARIZONA
 UNPATENTED LODGE CLAIMS
 T12S R6W G. & S.R.M.
 SCALE: 1"=2000'
 X=LOCATION MONUMENT


BUREAU OF LAND MANAGEMENT
 PHOENIX, ARIZONA
 1979 OCT 17
 6123

BOP# 6123
 DATE 890

STATE OF ARIZONA
COUNTY OF PIMA
Witness my hand and Official Seal.

I hereby certify that the instrument was filed for record in Pima County, State of Arizona

IDA MAE SILVETS
County Recorder



No. 118282
Book 4123 Page 893-894
Date: SEP 28 1979 - 9:22AM
Request of: Phelps Dodge Corp
By: *[Signature]*
Deputy
Fee: \$3.00

Indexed	Paged	Blotted

FORM 4-13

AFFIDAVIT OF LABOR PERFORMED AND IMPROVEMENTS MADE

STATE OF ARIZONA)
) ss.
County of Pima)

John M. Sudler, being first duly sworn, disposes and says that he is more than twenty one (21) years of age and that he resides at 9 Guest House Drive, Ajo, in Pima County, State of Arizona, and is personally acquainted with the unpatented lode mining claim situated in the Ajo Mining District, Pima County, State of Arizona, the names and books and pages of the record in the office of the County Recorder of Pima County, State of Arizona, of the notices of location whereof are as follows:

Name of Claim	Date Located On	Notice of Location Posted In (G. & S.R.M., Arizona)			Book	Page	BLM Serial Number
		Section	Township	Range			
Gloriana No. 2	3 July, 1916	25	12S	6W	ZZ	36	A MC 41660
amended	11 Feb., 1921	25	12S	6W	FF	293	

The above lode mining claim is located as shown on the enclosed map.

That the said lode mining claim is owned by Phelps Dodge Corporation, the mailing address for which is New Cornelia Branch, Ajo, Arizona, 85321; that between September 1, 1978, and September 1, 1979, in excess of \$190 worth of work and improvements were done and performed for the benefit of the aforementioned claim. work and improvements consisted of 24 feet of prospect drilling. This work was performed by J. Medina (#1759) and R. Lopez (#1704), employees of Phelps Dodge Corporation, New Cornelia Branch.

Said labor was performed and improvements made at the expense of Phelps Dodge Corporation for the benefit of said mining claim as part of a general plan of exploration, improvements and development, and they tend to explore, improve and develop said mining claim. The amount expended for and the value of said labor and improvements is more than One Hundred Dollars (\$100.00) for the said mining claim. Said expenditure was made in good faith for the purpose of exploring, improving and developing said mining claim, and was intended as annual labor and improvements for the above-described unpatented lode mining claim for the assessment year ending at 12:00 o'clock Meridian, September 1, 1979.

Subscribed and sworn to before me
this 28th day of September, 1979.
My Commission Expires March 7, 1983

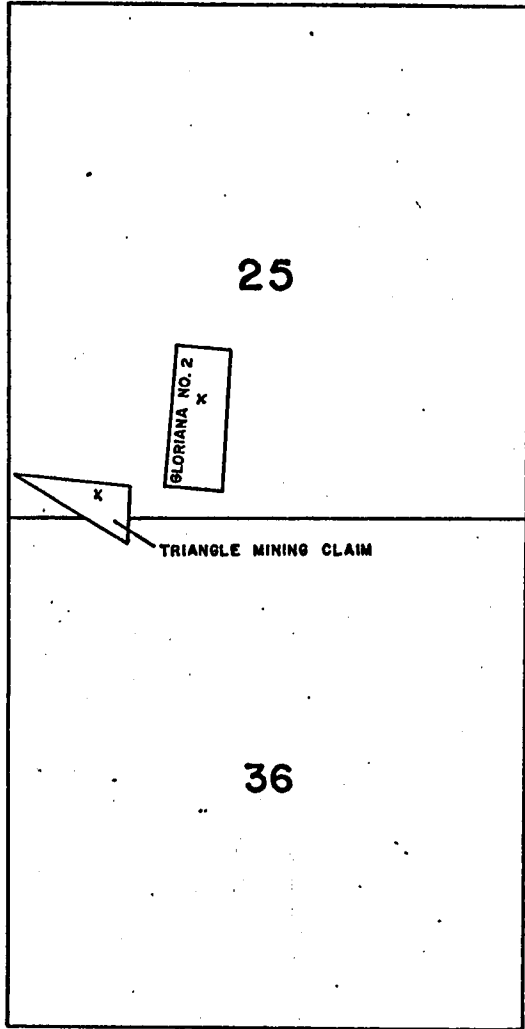


[Signature: John M. Sudler]
John M. Sudler
For Phelps Dodge Corporation

[Signature: Notary Public]
Notary Public

BOOK 6123 PAGE 893

BUREAU OF LAND MANAGEMENT
PHOENIX, ARIZONA
1979 OCT 17 AM 8:35



PHELPS DODGE CORPORATION
 NEW CORNELIA BRANCH
 AJO, ARIZONA

UNPATENTED LODE CLAIMS

T12S R6W G. & S. R. M.

SCALE: 1" = 2000'

x = LOCATION MONUMENT

BOOK 6123 PAGE 894




1979 OCT 17 AM 8:35

BUREAU OF LAND MANAGEMENT
 PHOENIX, ARIZONA

STATE OF ARIZONA)
 COUNTY OF PIMA) ss.
 Witness my hand and Official Seal.

I hereby certify that the foregoing instrument was filed for record in Pima County, State of Arizona

IDA MAE SMYTH
 County Recorder



No. 6123 Page 895-317
 Book.....
 Date: SEP 28 1979 - 9:22 A.M.
 Request of: Phelps Dodge Corp
 By: [Signature] Deputy
 Fee: 3.00

Indexed	Paged	Blotted

FORM 4-13

AFFIDAVIT OF LABOR PERFORMED AND IMPROVEMENTS MADE

STATE OF ARIZONA)
) ss.
 County of Pima)

John M. Sudler, being first duly sworn, disposes and says that he is more than twenty one (21) years of age and that he resides at 9 Guest House Drive, Ajo, in Pima County, State of Arizona, and is personally acquainted with the unpatented lode mining claims situated in the Ajo Mining District, Pima County, State of Arizona, the names and books and pages of the record in the office of the County Recorder of Pima County, State of Arizona, of the notices of location whereof are as follows:

Name of Claim	Date Located On	Notice of Location Posted In (G. & S.R.M., Arizona)			Book	Page	BLM Serial Number
		Section	Township	Range			
Alfred No. 2	30 July, 1915	28	12S	6W	WW	514	
Alfred (amendment of Alfred No. 2)	8 July, 1916	28	12S	6W	YY	547	A MC 41651
Copper No. 1	15 Mar., 1916	27	12S	6W	XX	595	A MC 41655
amended	8 July, 1916	27	12S	6W	YY	551	
Daisy	31 July, 1915	28	12S	6W	WW	512	A MC 41653
amended	8 July, 1916	28	12S	6W	YY	553	
Daisy No. 1	31 July, 1915	28	12S	6W	WW	513	A MC 41654
amended	8 July, 1916	28	12S	6W	YY	554	
Fracture	3 Nov., 1927	27	12S	6W	LLL	289	A MC 41658
amended	5 May, 1928	27	12S	6W	LLL	506	
amended	26 Sept., 1952	27	12S	6W	518	124-125	
Fracture No. 1	20 Nov., 1927	27	12S	6W	LLL	365	A MC 41659
Last Wedge	3 Jan., 1916	27	12S	6W	XX	598	A MC 41657
amended	4 Oct., 1952	27	12S	6W	521	231	
New Copper No. 2	26 July, 1951	28	12S	6W	371	243	A MC 41656
Phila	26, May 1916	28	12S	6W	YY	627	A MC 41648
Phila No. 1.	29 Aug., 1916	28	12S	6W	ZZ	139	A MC 41649
Phila No. 2	29 Aug., 1916	28	12S	6W	ZZ	140	A MC 41650
White Apex	31 July, 1915	28	12S	6W	WW	516	A MC 41652
amended	18 July, 1916	28	12S	6W	YY	550	


The above lode mining claims are located as shown on the enclosed map.

That all of said mining claims are owned by Phelps Dodge Corporation, the mailing address for which is New Cornelia Branch, Ajo, Arizona, 85321; that between September 1, 1978, and September 1, 1979, in excess of \$1500 worth of work and improvements were done and performed for the each of the aforementioned claims. Work and improvements consisted of 145 feet of prospect drilling on the last wedge lode mining claim. This work was performed by J. Medina (#1759), R. Carrera (#1040) and J. McGrady (#1570), all employees of Phelps Dodge Corporation, New Cornelia Branch.

BOOK 6123 PAGE 895

BUREAU OF LAND MANAGEMENT
 PHOENIX, ARIZONA
 1979 OCT 17 AM 8:34

Said labor was performed and improvements made at the expense of Phelps Dodge Corporation for the benefit of each and all of said mining claims comprising said contiguous group as part of a general plan of exploration, improvements and development, and they tend to explore, improve and develop each and all of said mining claims. The amount expended for and the value of said labor and improvements is more than One Hundred Dollars (\$100.00) for each of the mining claims and at least said amount was allocated to each of the mining claims. Said expenditure was made in good faith for the purpose of exploring, improving and developing said contiguous group of mining claims, and was intended as annual labor and improvements for each and all of the above-described unpatented lode mining claims for the assessment year ending at 12:00 o'clock Meridian, September 1, 1979.



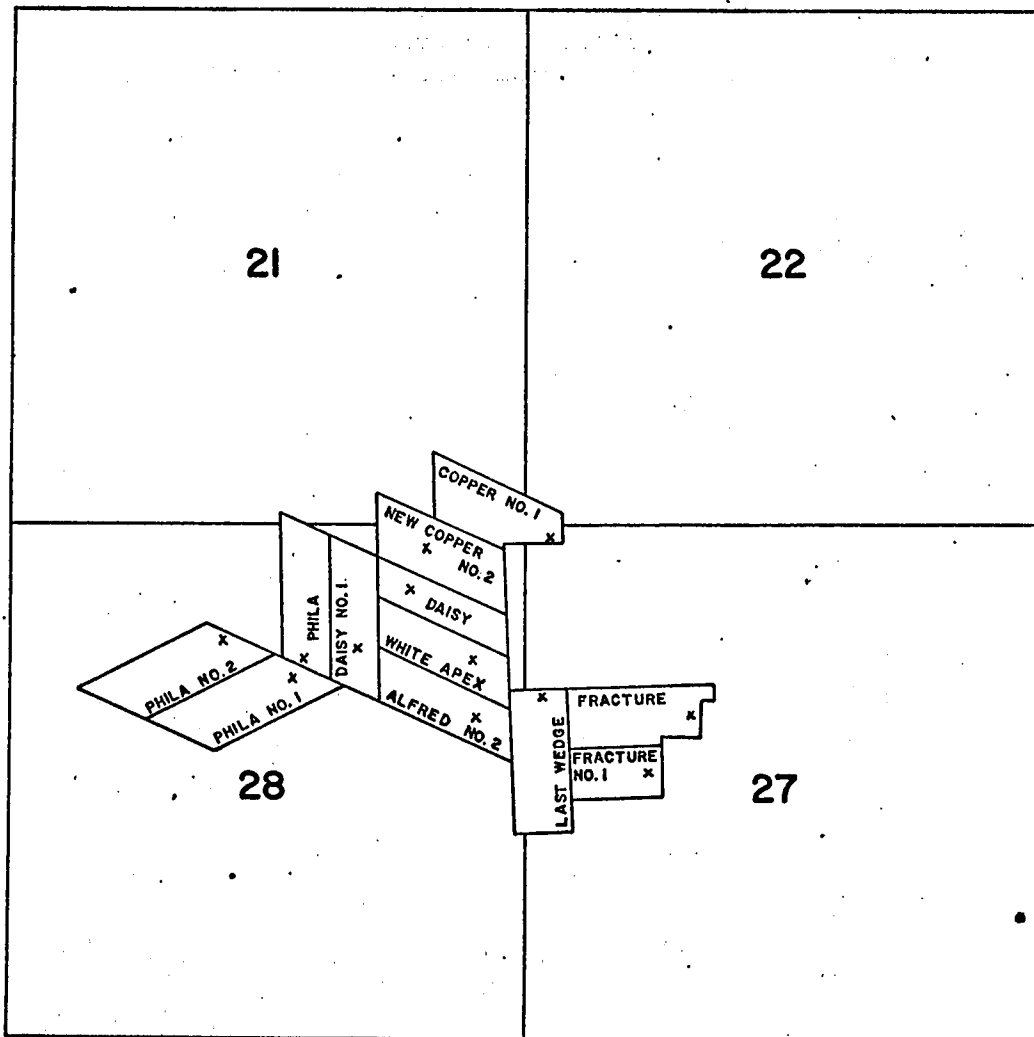
Subscribed and sworn to before me
this 17th day of September, 1979,
My Commission Expires: March 7, 1983
My Commission Expires: March 7, 1983

John M. Sudler
John M. Sudler
For Phelps Dodge Corporation

Thomas M. Sudler
Notary Public

BOOK 6123 PAGE 896

BUREAU OF LAND MANAGEMENT
PHOENIX, ARIZONA
1979 OCT 17 AM 8:34



PHELPS DODGE CORPORATION
 NEW CORNELIA BRANCH
 AJO, ARIZONA

UNPATENTED LODGE CLAIMS
 T12S R6W G. & S.R. M.
 SCALE: 1" = 2000'

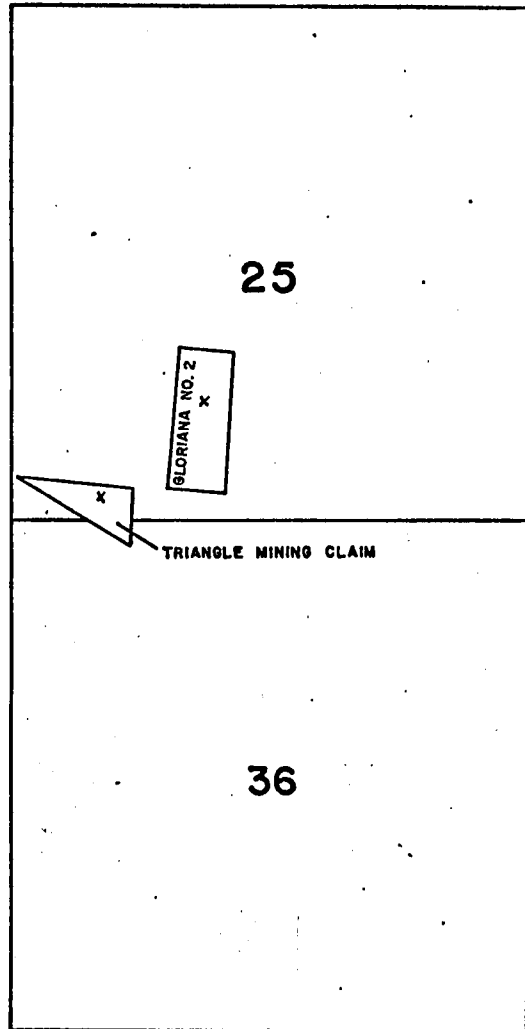
x = LOCATION MONUMENT

BDDW: 6123 PAGE 897



1979 OCT 17 AM 8:34

BUREAU OF LAND MANAGEMENT
 PHOENIX, ARIZONA



PHELPS DODGE CORPORATION
NEW CORNELIA BRANCH
AJO, ARIZONA

UNPATENTED LODE CLAIMS

T12S R6W G. & S. R. M.

SCALE: 1" = 2000'

x = LOCATION MONUMENT



AFFIDAVIT OF LABOR PERFORMED AND IMPROVEMENTS MADE

STATE OF ARIZONA)
) ss.
 County of)

John M. Sudler, being first duly sworn, deposes and says that he is a citizen of the United States and more than twenty-one (21) years of age, and resides in Ajo, County of Pima, State of Arizona, and is personally acquainted with the mining claims situated in the Ajo Mining District, Pima County, Arizona, the names and books and pages of record in the office of the County Recorder of Pima County, Arizona and the Bureau of Land Management serial number of the notices of location whereof are as follows:

<u>Name of Claim</u>	<u>Book of Mines</u>	<u>Page</u>	<u>BLM Serial Number</u>
Gloriana No. 2	FFF	293	

That the positions of said mining claims and the section, township and range in which the location notice for each claim is posted are shown on the map attached hereto.

That all of said mining claims are owned by Phelps Dodge Corporation the mailing address for which is Drawer 1238, Douglas, Arizona 85607; that between September 1, 1978 and September 1, 1979 in excess of \$ 190. worth of work and improvements were done and performed for the benefit of each of the aforementioned claims. Work and improvements consisted of 24 feet of prospect drilling performed by J. Medina (#1759) and R. Lopez (#1704) - employees of the New Cornelia Branch of the Phelps Dodge Corporation.

RECEIVED
BLM. AZ STATE OFFICE

MAY 16 1979

10:00 A.M.
PHOENIX, ARIZONA

AMC
41660


Said labor was performed and improvements made at the expense of Phelps Dodge Corporation for the benefit of each and all of said mining claims comprising said contiguous groups as part of a general plan of exploration, improvements, and development, and they tend to explore, improve, and develop each and all of said mining claims. The amount expended for and the value of said labor and improvements is more than One Hundred Dollars (\$100.00) for each of the mining claims and at least said amount was allocated to each of the mining claims. Said expenditure was made in good faith for the purpose of exploring, improving, and developing said contiguous groups of mining claims, and was intended as annual labor and improvements for each and all of the above described unpatented lode mining claims for the assessment year ending at 12:00 o'clock Meridian, September 1, 1979.

John M. Sudler
Phelps Dodge Corporation

STATE OF ARIZONA)
County of Pima) ss.

The foregoing instrument was acknowledged before me
this 31st day of Jan., 1979 by John M. Sudler.

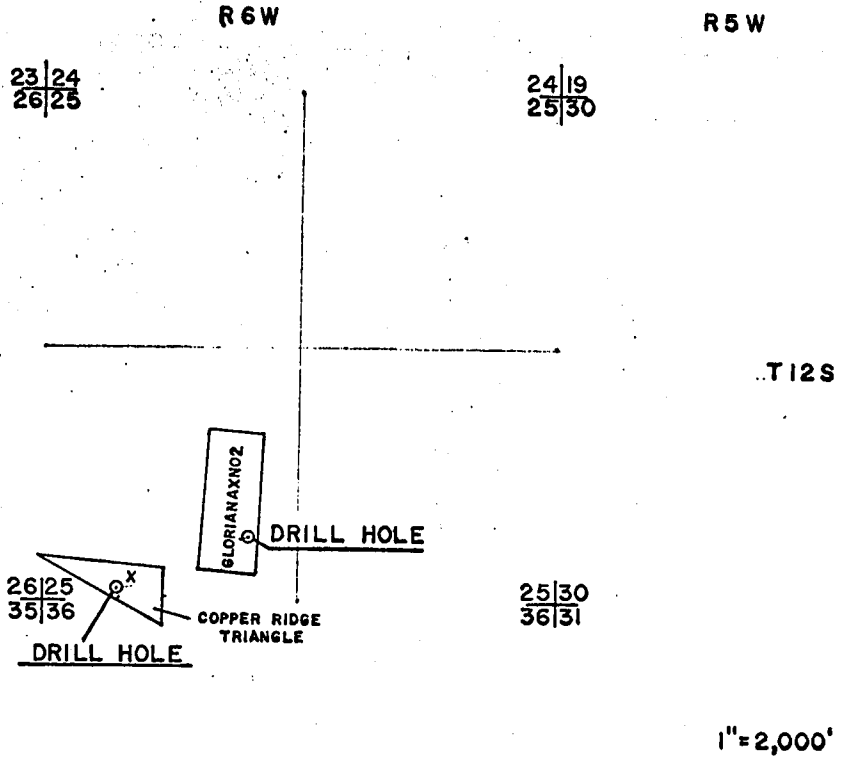
Sean Mann
Notary Public



My Commission Expires:
My Commission Expires June 17, 1981

RECEIVED
 B.L.M. AZ STATE OFFICE
 MAY 16 1979
 10:00 A.M.
 PHOENIX, ARIZONA

AMC 41660



x = LOCATION MONUMENT

GILA & SALT RIVER BASE MERIDIAN

014603

Fee 300

INDEXED	COPIES	COUNTY RECORDER PIMA COUNTY ARIZONA
State of Arizona } County of Pima } ss		

I hereby certify that the within instrument was filed for records request

By Chelss Dodge
 Date FEB 7 1979 3 30 PM

Book 5960 Page 1070-1072

Witness my hand and Official Seal
 day and year above written
 IDA MAE SMYTH County Recorder

By Grace Sanders
 Deputy

5960 PAGE 1072

Drawn by, Ojo Oj - 85321

AFFIDAVIT OF LABOR PERFORMED AND IMPROVEMENTS MADE

STATE OF ARIZONA)
) ss.
 County of)

John M. Sudler, being first duly sworn,

deposes and says that he is a citizen of the United States and more than twenty-one (21) years of age, and resides in Ajo, County of Pima, State of Arizona, and is personally acquainted with the mining claims situated in the Ajo Mining District, Pima County, Arizona, the names and books and pages of record in the office of the County Recorder of Pima County, Arizona and the Bureau of Land Management serial number of the notices of location whereof are as follows:

<u>Name of Claim</u>	<u>Book of Mines</u>	<u>Page</u>	<u>BLM Serial Number</u>
Fracture	Docket 518	124	
Fracture No. 1	LL	365	
Last Wedge	Docket 521	231	
White Apez'	YY	550	
Copper No. 1	YY	551	
New Copper No. 2	371	243	

That the positions of said mining claims and the section, township and range in which the location notice for each claim is posted are shown on the map attached hereto.

That all of said mining claims are owned by Phelps Dodge Corporation the mailing address for which is Drawer 1238, Douglas, Arizona 85607; that between September 1, 1978 and September 1, 1979 in excess of \$ 1500. worth of work and improvements were done and performed for the benefit of each of the aforementioned claims. Work and improvements consisted of 145 feet of prospect drilling performed by J. Medina (#1759), R. Carrera (#1040) and J. McGrady (#1570) - employees of the New Cornelia Branch of the Phelps Dodge Corporation.

RECEIVED
B.L.M. AZ STATE OFFICE
MAY 16 1979
10:00 A.M.
PHOENIX, ARIZONA

AMC
11652

Said labor was performed and improvements made at the expense of Phelps Dodge Corporation for the benefit of each and all of said mining claims comprising said contiguous groups as part of a general plan of exploration, improvements, and development, and they tend to explore, improve, and develop each and all of said mining claims. The amount expended for and the value of said labor and improvements is more than One Hundred Dollars (\$100.00) for each of the mining claims and at least said amount was allocated to each of the mining claims. Said expenditure was made in good faith for the purpose of exploring, improving, and developing said contiguous groups of mining claims, and was intended as annual labor and improvements for each and all of the above described unpatented lode mining claims for the assessment year ending at 12:00 o'clock Meridian, September 1, 1979.

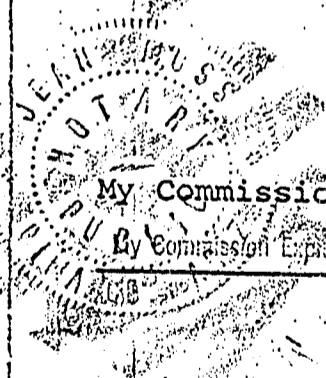
John M. Sudler
Phelps Dodge Corporation

STATE OF ARIZONA)
County of Pima) ss.

The foregoing instrument was acknowledged before me this 31st day of Jan, 1979 by John M. Sudler.

Dean Gross
Notary Public

My Commission Expires:
By Commission Expires June 17, 1984



RECEIVED
BLM. AZ STATE OFFICE
MAY 16 1979

10:00 A.M.
PHOENIX, ARIZONA

A MC
11653

AFFIDAVIT OF LABOR PERFORMED AND IMPROVEMENTS

STATE OF ARIZONA)
County of) ss.

John M. Sudler, being first duly sworn,
deposes and says that he is a citizen of the United States
and more than twenty-one (21) years of age, and resides in
Ajo, County of Pima, State of Arizona, and
is personally acquainted with the mining claims situated in the
Ajo Mining District, Pima County, Arizona,
the names and books and pages of record in the office of the County
Recorder of Pima County, Arizona and the Bureau of Land
Management serial number of the notices of location whereof are
as follows:

<u>Name of Claim</u>	<u>Book of Mines</u>	<u>Page</u>	<u>BLM Serial Number</u>
Daisy	YY	553	
Alfred	YY	547	
Daisy No. 1	YY	554	
Philadelphia	YY	627	
Philadelphia No. 1	ZZ	139	
Philadelphia No. 2	ZZ	140	

That the positions of said mining claims and the section,
township and range in which the location notice for each claim is
posted are shown on the map attached hereto.

That all of said mining claims are owned by Phelps Dodge
Corporation the mailing address for which is Drawer 1238, Douglas,
Arizona 85607; that between September 1, 1978 and September 1,
1979 in excess of \$ 1500. worth of work and improvements
were done and performed for the benefit of each of the aforementioned
claims. Work and improvements consisted of 145 feet of prospect drilling
performed by J. Medina (#1759), R. Carrera (#1040) and J. McGrady (#1570) -
employees of the New Cornelia Branch of the Phelps Dodge Corporation.

Said labor was performed and improvements made at the expense of Phelps Dodge Corporation for the benefit of each and all of said mining claims comprising said contiguous groups as part of a general plan of exploration, improvements, and development, and they tend to explore, improve, and develop each and all of said mining claims. The amount expended for and the value of said labor and improvements is more than One Hundred Dollars (\$100.00) for each of the mining claims and at least said amount was allocated to each of the mining claims. Said expenditure was made in good faith for the purpose of exploring, improving, and developing said contiguous groups of mining claims, and was intended as annual labor and improvements for each and all of the above described unpatented lode mining claims for the assessment year ending at 12:00 o'clock Meridian, September 1, 1979.

RECEIVED
B.L.M. AZ STATE OFFICE

MAY 16 1979

10:00 A.M.
PHOENIX, ARIZONA

John M. Sudler

Phelps Dodge Corporation

STATE OF ARIZONA)
County of *Pima*) ss.

The foregoing instrument was acknowledged before me
this 31st day of Jan., 1979 by John M. Sudler.

John Moss

Notary Public

My Commission Expires:
My Commission Expires June 17, 1981

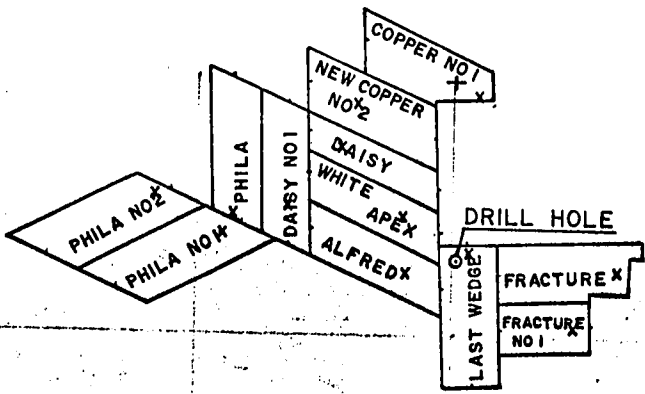
RECEIVED
B.L.M. AZ STATE OFFICE
MAY 16 1979
10:00 A.M.
PHOENIX, ARIZONA



R6W

20|21
29|28

22|23
27|26



T
12
S

29|28
32|33

28|27
33|34


27|26
34|35

X = LOCATION MONUMENT

1" = 2,000'

STATE OF ARIZONA
COUNTY OF MARICOPA
Witness my hand and Official Seal

Indexed	Page	County	of
		MARICOPA	ARIZONA



Merely certify that the within instrument was filed for record in Maricopa County, State of Arizona
IDA MAE SMYTH
County Recorder
By *Grace Sander* Deputy

014605

Book 5960 Page 1076-1078

Date: FEB 7 1979 - 3 30 PM

Request of: *Philps Dodge*

Fee: 3.00

RECEIVED
B.L.M. AZ STATE OFFICE
MAY 16 1979
10:00 A.M.
PHOENIX, ARIZONA

AFFIDAVIT OF LABOR PERFORMED AND IMPROVEMENTS MADE

STATE OF ARIZONA)
) ss.
County of)

John M. Sudler, being first duly sworn,
deposes and says that he is a citizen of the United States
and more than twenty-one (21) years of age, and resides in
Ajo, County of Pima, State of Arizona, and
is personally acquainted with the mining claims situated in the
Ajo Mining District, Pima County, Arizona,
the names and books and pages of record in the office of the County
Recorder of Pima County, Arizona and the Bureau of Land
Management serial number of the notices of location whereof are
as follows:

<u>Name of Claim</u>	<u>Book of Mines</u>	<u>Page</u>	<u>BLM Serial Number</u>
Copper Ridge Triangle	3119	513	

That the positions of said mining claims and the section,
township and range in which the location notice for each claim is
posted are shown on the map attached hereto.

That all of said mining claims are owned by Phelps Dodge
Corporation the mailing address for which is Drawer 1238, Douglas,
Arizona 85607; that between September 1, 1978 and September 1,
1979 in excess of \$ 190. worth of work and improvements
were done and performed for the benefit of each of the aforementioned
claims. Work and improvements consisted of 24 feet of prospect drilling
~~performed by xxx~~ performed by J. Medina (#1759) and R. Lopez (#1704) - employees
of the New Cornelia Branch of the Phelps Dodge Corporation.

RECEIVED
B.L.M. AZ STATE OFFICE
MAY 16 1979
10:00 A.M.
PHOENIX, ARIZONA

Said labor was performed and improvements made at the expense of Phelps Dodge Corporation for the benefit of each and all of said mining claims comprising said contiguous groups as part of a general plan of exploration, improvements, and development, and they tend to explore, improve, and develop each and all of said mining claims. The amount expended for and the value of said labor and improvements is more than One Hundred Dollars (\$100.00) for each of the mining claims and at least said amount was allocated to each of the mining claims. Said expenditure was made in good faith for the purpose of exploring, improving, and developing said contiguous groups of mining claims, and was intended as annual labor and improvements for each and all of the above described unpatented lode mining claims for the assessment year ending at 12:00 o'clock Meridian, September 1, 1979.

John M. Sudler
Phelps Dodge Corporation

STATE OF ARIZONA)
County of Pima) ss.

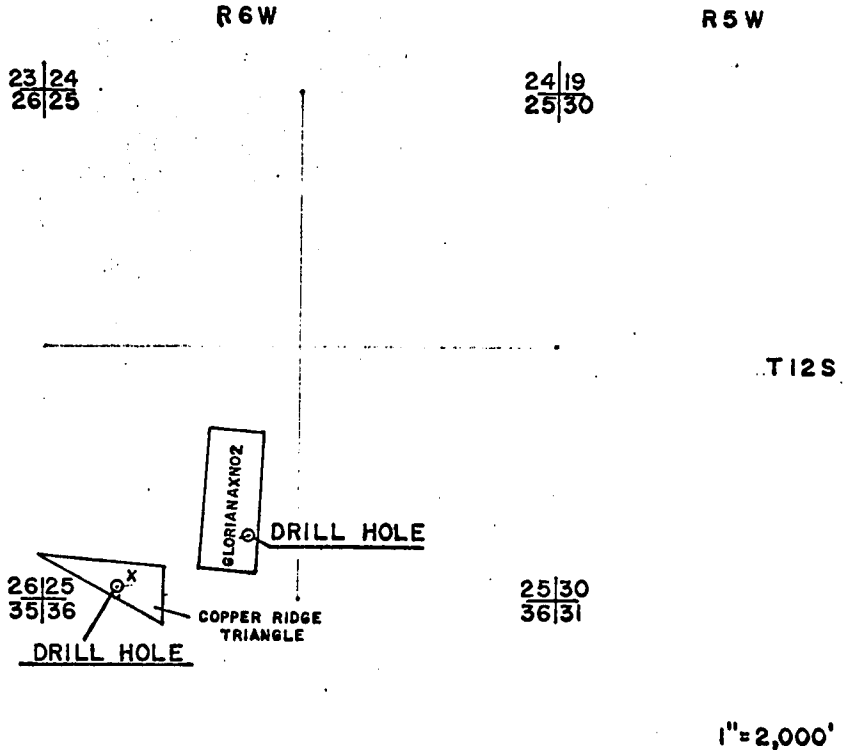
The foregoing instrument was acknowledged before me this 31st day of Jan., 1979 by John M. Sudler.

Dean Moss
Notary Public

My Commission Expires:
My Commission Expires June 17, 1981

A MC 11661

RECEIVED
B.L.M. AZ STATE OFFICE
MAY 16 1979
10:00 A.M.
PHOENIX, ARIZONA



x = LOCATION MONUMENT

GILA & SALT RIVER BASE MERIDIAN

014606


fee 3.00

INDEXED	COPIES	BLOTTED
---------	--------	---------

State of Arizona }
County of Pima } ss

I hereby certify that the within instrument was filed for record as requested
Of Shelby Dodge
Date FEB 7 1979 - 3:30 PM
Book 5960 Page 1079-1081

Witness my hand and Official Seal
day and year above written
IDA MAE SMYTH County Recorder
By Grace Sander Deputy



5960 PAGE 1081

NOTICE!!

These documents have been scanned!

Do not place un-scanned documents beneath this notice!

Do not remove this notice from this file!

GPO Jacket No. 560-102
Print Order 61549
Rise Business Services, LLC
Job=AZ15 9/20/2019



Box Number= AZ15267



Claim Begin-End: AMC041648-AMC041661

5 Miscellaneous



AZ15267-1

AMC041648-AMC044189

UNITED STATES DEPARTMENT OF THE INTERIOR
BUREAU OF LAND MANAGEMENT
ARIZONA STATE OFFICE

3800 (933)
A MC

67991

41648

180088

332760

8/12/1998
(Date)

Memorandum

To: Case File

From: Lee R. Lucy

Subject: Documentation of Telephone Conversation

Name of Person Contacted: Stacy

Telephone Number of Person Contacted: (520) 387-7451

Summary: [] Notification of Maintenance Fee Due. *7631 = Stacy

Other: I called regarding verification of AMC 323760. BLM received the maintenance fee from Phelps Dodge in Ajo, Arizona. However, AMC 323760 is owned by Phelps Dodge in CO. AMC 332760 is owned by Phelps Dodge of Ajo. It seems there was a number transposition. The AMC number is being researched in this office. Once done, they will call us back with the correct AMC No.

Stacy called back and will be faxing a corrected copy. The correct SIN is AMC 332760.

April 17, 1995

RECORD OF TELEPHONE CONVERSATION:

Called Mr. Fred Ferguson (257-7422), Phoenix, attorney for Phelps Dodge Corporation, to check on proper name and addresses for mining claims.

Old claims may be in the name of Phelps Dodge Corporation. Most of recent claims are in the name of Phelps Dodge Mining Co. We will start getting claims for Phelps Dodge Expl Corp. Show whatever name is on the location notice. If the notice says "Phelps Dodge Mining Co, a division of Phelps Dodge Corp," show Phelps Dodge ^{MWG} Mining Co. If the notice says "Phelps Dodge Expl Corp, a division of Phelps Dodge Corp," show Phelps Dodge Expl Corp.

The address will be whatever is shown on the Location Notice. The current addresses being used are as follows:

1. 4521 US Hwy 191, Morenci AZ 85540.
2. 1044 Blue Jay Dr, Prescott AZ 86303.
3. 200 Union Blvd #300, Lakewood CO 80228.
4. Drawer 9, Ajo AZ 85321.
5. Hwy 92, Bisbee AZ 85603.

*cc already given Tom R.
Mary H.
Sue R.
Judith B.*

Evelyn
Evelyn Stob
Land Law Examiner

28250	309596	326532	286369
41648	312044	326592	289500
43229	316242	326596	290501
66892	318041	326786	293492
67975	318979	327003	294346
78672	321860	328509	296318
78902	322177	329037	296798
101235	323629	330745	296949
140780	323836	330967	298568
165044	324229	267894	298849
180088	324537	270519	
304200	324842	280775	
305328	325653	282507	
308967	326456	283327	

(12)

NOTICE!!

These documents have been scanned!

Do not place un-scanned documents beneath this notice!

Do not remove this notice from this file!

GPO Jacket No. 560-102
Print Order 61549
Rise Business Services, LLC
Job=AZ15 9/20/2019



Box Number= AZ15267



Claim Begin-End: AMC041648-AMC041661

6 Location Notices-Amendments and Supporting Documents



AZ15267-1

AMC041648-AMC044189

May 30, 1979

Phelps Dodge Corporation
New Cornelia Branch
Ajo, Arizona 85321

Dear Sirs:

This letter is to identify the serial numbers we have assigned to your mining claim location notices filed in this office on May 16, 1979.

<u>Serial Number</u>	<u>Name of Claim</u>
- A MC 41648	Phila
- A MC 41649 and A MC 41650	Phila No. 1 and No. 2
- A MC 41651	Alfred
- A MC 41652	White Apex
- A MC 41653	Daisy
- A MC 41654	Daisy No. 1
- A MC 41655	Copper No. 1
- A MC 41656	New Copper No. 2
- A MC 41657	Last Wedge
- A MC 41658	Fracture
A MC 41659	Fracture No. 1
A MC 41660 ✓	Gloriana No. 2
A MC 41661 ✓	Copper Ridge Triangle

Please refer to the claim names and the respective serial numbers in any future correspondence.

Enclosed is a chart showing requirements for filing affidavits of assessment work or notice of intention to hold mining claims.

Sincerely yours,

/s/ Robert L. Peterson

Chief, Branch of Records
and Data Management

Enclosure

PBailey:vjh



New Cornelia Branch, Ajo, Arizona 85321

May 14, 1979

CERTIFIED MAIL
RETURN RECEIPT REQUESTED

Mr. Robert Buffington
State Director, State Office
Bureau of Land Management
Department of the Interior
2400 Valley Bank Center
Phoenix, Arizona 85073

RECEIVED
B.L.M. AZ STATE OFFICE

MAY 16 1979

10:00 A.M.
PHOENIX, ARIZONA

Re: Filing of Mining Claim Location Notices

Dear Mr. Buffington:

In accordance with Section 314 of the Federal Land Policy and Management Act of 1976 (43 U.S.C. S 1744), and the regulations thereof, there is enclosed for filing in your office a copy of the official record of the Notices of Location for the following mining claims or sites, any amendment which may change or alter the description thereof, and evidence of annual assessment work or a notice of intention to hold said claims or sites:

<u>Name of Claim or Site</u>	Recorded in the Official Records of Pima County, Arizona	
	<u>Book</u>	<u>Page</u>
✓ Phila No. 2	ZZ	140
✓ Phila No. 1	ZZ	139
✓ Phila	YY	627
✓ Daisy No. 1	WW	513
✓ Alfred	WW	514
✓ White Apex	WW	516
✓ Daisy	WW	512
✓ New Copper No. 2	371	243
✓ Copper No. 1	XX	595
✓ Last Wedge	XX	598
✓ Fracture	LLL	289
✓ Fracture No. 1	LLL	365
✓ Gloriana No. 2	ZZ	36
✓ Copper Ridge Triangle	EEE	476

In accordance with 43 C.F.R. S 3833.1-2, the information contained in the above Notices of Location is supplemented by the following:

1) The above listed claims are owned by the Phelps Dodge Corporation, New Cornelia Branch, Ajo, Arizona 85321.

2) The above listed claims are located as follows:

Phila No. 2	NW ¹ / ₄	Sec. 28	T12S	R6W
Phila No. 1	NW ¹ / ₄ , NE ¹ / ₄	Sec. 28	T12S	R6W
Phila	NE ¹ / ₄	Sec. 28	T12S	R6W
Daisy No. 1	NE ¹ / ₄	Sec. 28	T12S	R6W
Alfred	NE ¹ / ₄	Sec. 28	T12S	R6W
White Apex	NE ¹ / ₄	Sec. 28	T12S	R6W
Daisy	NE ¹ / ₄	Sec. 28	T12S	R6W
New Copper No. 2	NE ¹ / ₄	Sec. 28	T12S	R6W
	SE ¹ / ₄	Sec. 21	T12S	R6W
Copper No. 1	NE ¹ / ₄	Sec. 28	T12S	R6W
	SE ¹ / ₄	Sec. 21	T12S	R6S
	SW ¹ / ₄	Sec. 22	T12S	R6W
	NW ¹ / ₄	Sec. 27	T12S	R6W
Last Wedge	SE ¹ / ₄ , NE ¹ / ₄	Sec. 28	T12S	R6W
	NW ¹ / ₄ , SW ¹ / ₄	Sec. 27	T12S	R6W
Fracture No. 1	SW ¹ / ₄ , NW ¹ / ₄	Sec. 27	T12S	R6W
Fracture	NW ¹ / ₄	Sec. 27	T12S	R6W
Copper Ridge Triangle	SW ¹ / ₄	Sec. 25	T12S	R6W
	NW ¹ / ₄	Sec. 36	T12S	R6W
Gloriana No. 2	SW ¹ / ₄	Sec. 25	T12S	R6W

3) See enclosed map depicting position of claims with reference to topographic features.

4) A one-time filing fee of \$5.00 per claim, totaling \$70.00, is enclosed.

**RECEIVED
B.L.M. AZ STATE OFFICE**

MAY 16 1979

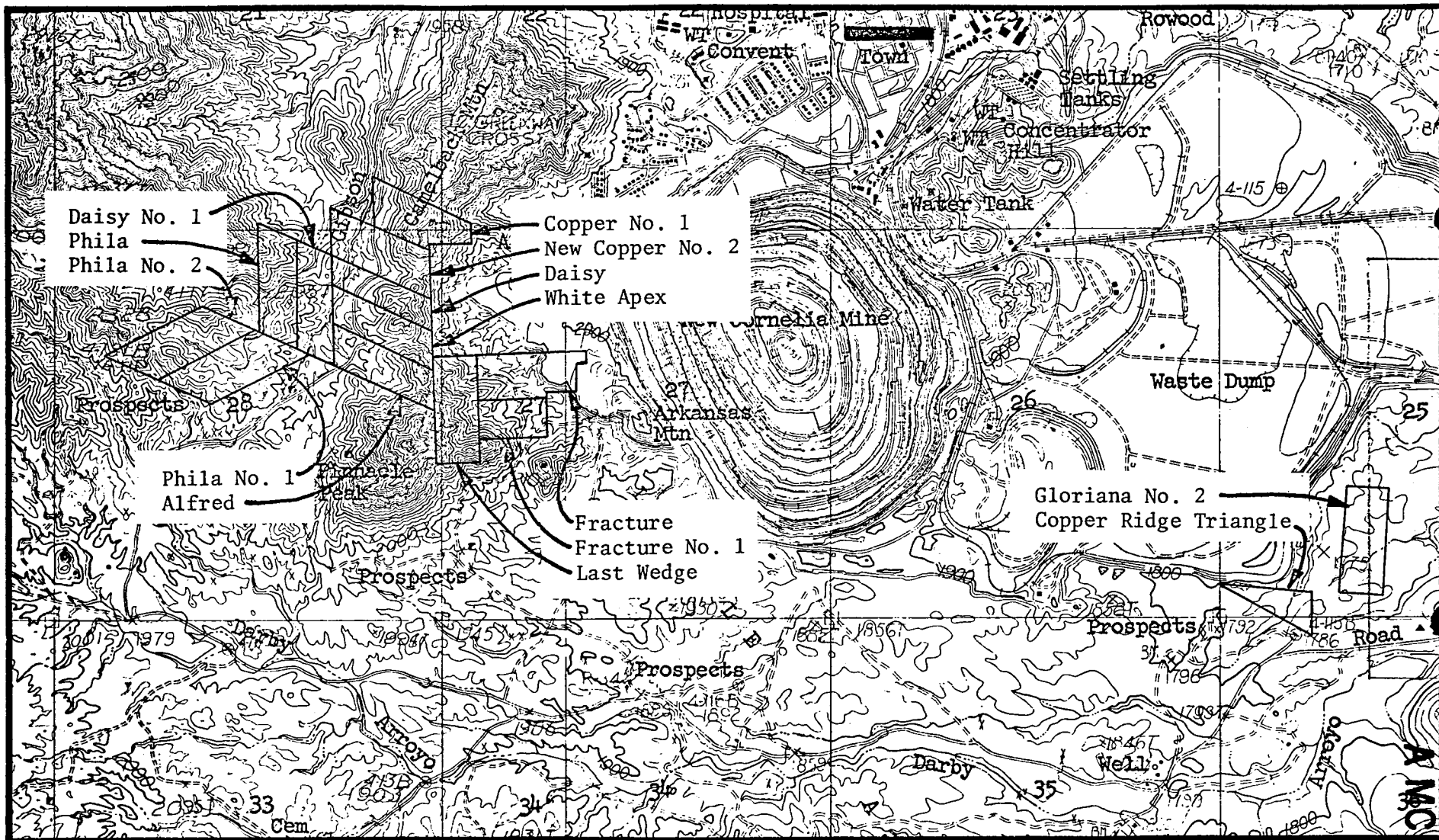
**10:00 A.M.
PHOENIX, ARIZONA**

Phelps Dodge Corporation
New Cornelia Branch
Ajo, Arizona 85321

By John M. Sudler
John M. Sudler
Chief Engineer

JMS:ad

Encl.



MAP SHOWING POSITION OF CLAIMS WITH REPSECT TO TOPOGRAPHIC FEATURES.

RECEIVED
B.L.M. AZ STATE OFFICE

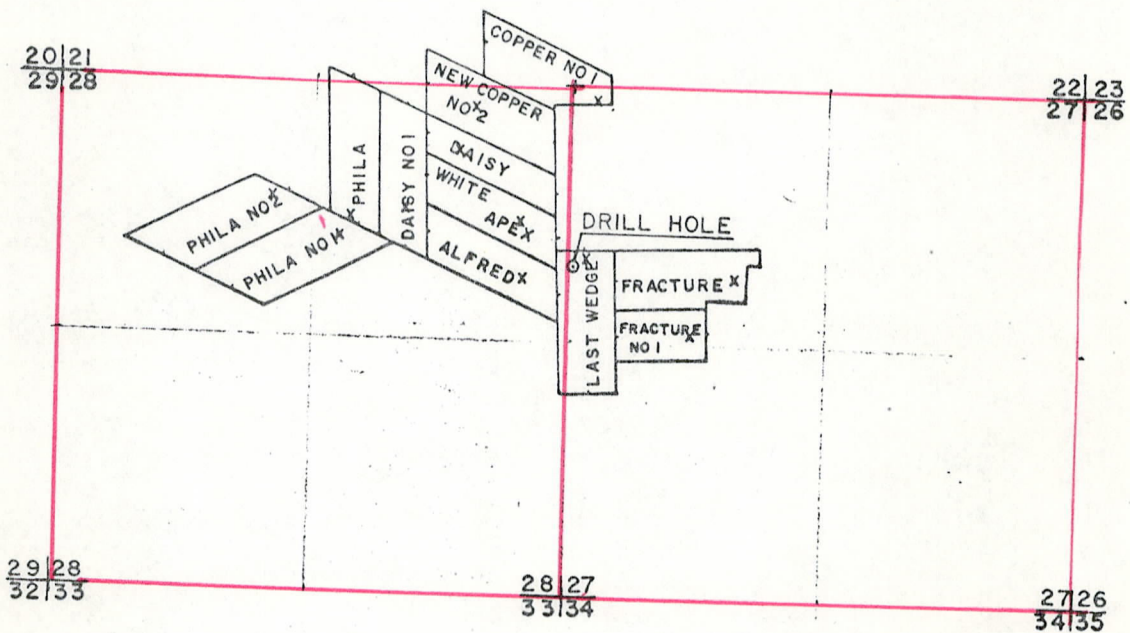
MAY 16 1979

10:00 A.M.
PHOENIX, ARIZONA

RECEIVED
B.L.M. AZ STATE OFFICE
MAY 16 1979
10:00 A.M.
PHOENIX, ARIZONA



R6W




T
12
S

X = LOCATION MONUMENT

1" = 2,000'

STATE OF ARIZONA
COUNTY OF PIMA
Witness my hand and Official Seal
RIVER BASE MERIDIAN

014605



IDA MAE SMYTH

County Recorded

By *Grace Sander*
Deputy

Book 5960 Page 1076-1078

Date: FEB 7 1979 - 3:30 PM

Request of: *Phelps Dodge*

Fee: 3.00

RECEIVED
B.L.M. AZ STATE OFFICE

MAY 10 1916

10:00 A.M.
PHOENIX, ARIZONA

Notice of Mining Location

LODE CLAIM

TO ALL WHOM IT MAY CONCERN:

This Mining Claim, the name of which is the Phila Mining Claim, situate on lands belonging to the United States of America, and in which there are valuable mineral deposits, was entered upon and located for the purposes of exploration and purchase by George Seyers, Dora Rowley, citizens of the United States,

the undersigned, on the 26th day of May 1916.

The length of this claim is 1500 feet, and Wa claim 36 feet in a southerly direction and 1464 feet in a northerly direction from the center of the discovery shaft, at which this notice is posted, lengthwise of the claim, together with 300 feet in width of the surface grounds, on each side of the center of said claim.

The general course of the lode deposit and premises is from the south to the north.

The claim is situated and located in the Ajo Mining District, in Pima County in the State of Arizona about one mile in a westerly direction from the New Cornelia Mines, and is joined by mining claims as follows: "Daisy No. 1" at the southeast and Phila No. 1 at the south.

The surface boundaries of the claim are marked upon the ground as follows: Beginning at a monument

at a point in a southerly direction 36 feet from the discovery shaft (at which this notice is posted) being in the center of the south end line of said claim; thence N 56° 15' W 300

feet to a Monument being the south west corner of said claim; thence N 1° 41' W 1500 feet to a Monument being at the north west

corner of said claim; thence S 65° 15' E 300 feet to a Monument at the center of the North end of said claim; thence S 65° 15' E 300 feet to a Monument being at the North east corner of said claim;

thence S 1° 41' E 1500 feet to a Monument at the south east corner of said claim; thence N 65° 15' W 300 feet to the place of beginning.

All done under the provisions of Chapter Six, of Title XXXII of the Revised Statutes of the United States, and of an act of the General Assembly of Arizona, entitled, "An Act to Revise and Codify the Laws of the Territory of Arizona," approved March 18, 1901.

Dated and posted on the ground this 26th day of May 1916.

George Seyers, Dora Rowley,
Filed and recorded at request of Chas A. Rowley Aug 19th, A. D. 1916 at 10 - A. M.
R. B. Vinson, County Recorder,
By M. C. Alwin - Deputy.

RECEIVED
P.L.M. AZ STATE OFFICE

MAY 16 1979

10:00 A.M.
PHOENIX, ARIZONA

Notice of Mining Location

LODE CLAIM

TO ALL WHOM IT MAY CONCERN:

This Mining Claim, the name of which is the Phila. No. 1 Mining Claim, situate on lands belonging to the United States of America, and in which there are valuable mineral deposits, was entered upon and located for the purposes of exploration and purchase by

Chas. A. Rowley

a citizen of the United States

the undersigned, on the 29th day of August 1916.

The length of this claim is 1500 feet, and 1

claim 272 feet in a north easterly direction

and 1220 feet in a south westerly direction

from the center of the discovery shaft, at which this notice is posted, lengthwise of the claim, together

with 300 feet in width of the surface grounds, on each side of the center of said claim.

The general course of the lode deposit and premises is from the north east to the

south west.

The claim is situated and located in the Ajo Mining District, in Yuma County in the State of Arizona, about one mile in a

westerly direction from the New Cornelia Mines and is

joined by mining claims as follows: Daisy No. 1 and Phila. No. 1 at the

north east; Phila. No. 2 at the north west; Iron Wood at south east;

and Independence No. 1 at the South West.

The surface boundaries of the claim are marked upon the ground as follows: Beginning at

a monument

at a point in a north easterly direction 272

feet from the discovery shaft (at which this notice is posted) being in the center of the north east

end line of said claim; thence S. 65° 15' East 396

feet to a monument being the north east

corner of said claim; thence S. 63° 26' West 1500 feet

to a monument being at the south east

corner of said claim; thence N. 65° 15' West 396 feet to a monument

at the center of the south west end

of said claim; thence N. 65° 15' West 396 feet to a monument

being at the south west corner of said claim;

thence N. 63° 26' East 1500 feet to a monument

at the north west corner of

said claim; thence S. 65° 15' East 396 feet to the place of beginning.

All done under the provisions of Chapter Six, of Title XXXII, of the Revised Statutes of the United States, and of an act of the General Assembly of Arizona, entitled, "An Act to Revise and Codify the Laws of the Territory of Arizona," approved March 16, 1901.

Dated and posted on the ground this 29th day of August 1916.

Chas. A. Rowley

Filed and recorded at request of Chas. A. Rowley Nov. 14 A. D. 1916 at 9 A. M.

R. B. Vinson, County Recorder

By C. Newsletter deputy.

RECEIVED
AZ STATE OFFICE

MAY 16 1916

10:00 A.M.
PHOENIX, ARIZONA

Notice of Mining Location

LODE CLAIM

TO ALL WHOM IT MAY CONCERN:

This Mining Claim, the name of which is the Phila. No. 2 Mining Claim, situate on lands belonging to the United States of America, and in which there are valuable mineral deposits, was entered upon and located for the purposes of exploration and purchase by

Chas. A. Rowley
a citizen of the United States.

the undersigned, on the 29th day of August 1916.

The length of this claim is 1500 feet, and 1 claim 150 feet in a north easterly direction and 1350 feet in a south westerly direction from the center of the discovery shaft, at which this notice is posted, lengthwise of the claim, together with 300 feet in width of the surface grounds, on each side of the center of said claim.

The general course of the lode deposit and premises is from the north east to the south west.

The claim is situated and located in the Ajo Mining District, in Yuma County in the Pima State of Arizona, about one mile in a westerly direction from the New Cornelia Mines and is joined by mining claims as follows: Phila. No. 1 at the south east; Independence No. 1 at the south west.

The surface boundaries of the claim are marked upon the ground as follows: Beginning at a monument at a point in a north easterly direction 150 feet from the discovery shaft (at which this notice is posted) being in the center of the north east end line of said claim; thence S. 65° 15' East 396 feet to a monument being the north east corner of said claim; thence S. 63° 26' West 1500 feet to a monument being at the south east corner of said claim; thence N. 65° 15' West 396 feet to a monument at the center of the south west end of said claim; thence N. 65° 15' West 396 feet to a monument being at the south west corner of said claim; thence S. 65° 26' East 1500 feet to a monument at the north west corner of said claim; thence S. 65° 15' East 396 feet to the place of beginning.

All done under the provisions of Chapter Six, of Title XXXII, of the Revised Statutes of the United States, and of an act of the General Assembly of Arizona, entitled, "An Act to Revise and Codify the Laws of the Territory of Arizona," approved March 16, 1901.

Dated and posted on the ground this 29th day of August 1916
Chas. A. Rowley

Filed and recorded at request of Chas. A. Rowley Nov. 14 A. D. 1916 at 9-01 A.M.
H. B. Vinson, County Recorder
By J. M. HALL deputy.

Notice of Mining Location
LODE CLAIM

RECEIVED
B.L.M. AZ STATE OFFICE
MAY 16 1979
10:00 A.M.
PHOENIX, ARIZONA

A MC 41651

TO ALL WHOM IT MAY CONCERN:
This Mining Claim, the name of which is the Alfred
Mining Claim, situate on lands belonging to the United States of America, and in which there are valuable mineral deposits, was entered upon and located for the purposes of exploration and purchase by
George Sayers, Fred Thal and Dora Rowley, all citizens of the United States.

the undersigned, on the 8th day of July 1916.

The length of this claim is 1500 feet, and 300 feet claim 414 feet in a south easterly direction and 1086 feet in a north westerly direction from the center of the discovery shaft, at which this notice is posted, lengthwise of the claim, together with 300 feet in width of the surface grounds, on each side of the center of said claim.

The general course of the lode deposit and premises is from the south east to the north west.

The claim is situated and located in the Ajo Mining District, in ~~the County of Pima~~ County in the State of Arizona about 1/4 miles in a westerly direction from the New Cornelia Mines and is joined by mining claims as follows: "Iron Wood" and "Malachite" at the south; "East Wedge" at the south east; "White Apex" at the north; and "Daisy No. 1" at the north west.

The surface boundaries of the claim are marked upon the ground as follows: Beginning at a monument at a point in a south easterly direction 414 feet from the discovery shaft (at which this notice is posted) being in the center of the south east end line of said claim; thence S. 1° 41' E. 277 feet to a monument being the south east corner of said claim; thence N. 65° 15' W. 1500 feet to a monument being at the south west corner of said claim; thence N. 1° 41' W. 277 feet to a monument at the center of the north west end of said claim; thence N. 1° 41' W. 300 feet to a monument being at the north west corner of said claim; thence S. 65° 15' E. 1500 feet to a monument at the north east corner of said claim; thence S. 1° 41' E. 300 feet to the place of beginning.

All done under the provisions of Chapter Six, of Title XXXII, of the Revised Statutes of the United States, and of an act of the General Assembly of Arizona, entitled, "An Act to Revise and Codify the Laws of the Territory of Arizona," approved March 16, 1901.

All done under the provisions of the laws of the United States and of the State of Arizona. This is an Amended Location Notice of the Alfred No. 2 Mining Claim, located by George Sayers, Fred Thal and Mrs. Dora Rowley, citizens of the U.S., on the 30th day of July 1916, and recorded in W.W. of records of Linn, 514 in the office of the County Recorder of the County of Pima to which reference is hereby made and this amended Location Notice is made and posted to correct errors in the description in the said original Location Notice.

Dated and posted on the ground this 8th day of July 1916.
George Sayers, Dora Rowley, Fred Thal
Filed and recorded at request of C.A. Rowley July 18 A.M. 1916 at 1-20 P.M.
R.B. Vinson, County Recorder

By George Sayers

Record of Mines - Book 1/1 547

RECEIVED
B.L.M. AZ STATE OFFICE

MAY 16 1979

10:00 A.M.
PHOENIX, ARIZONA

Notice of Mining Location

LODE CLAIM

TO ALL WHOM IT MAY CONCERN:

This Mining Claim, the name of which is the Alfred No. 2 Mining Claim, situate on lands belonging to the United States of America, and in which there are valuable mineral deposits, was entered upon and located for the purposes of exploration and purchase by Geo. Sayers, Fred Thal, Mrs. Dora Rowley

the undersigned, on the 30th day of July 1915

The length of this claim is 1500 feet, and 75 claim 200 feet in a westerly direction and 1300 feet in a easterly direction.

from the center of the discovery shaft, at which this notice is posted, lengthwise of the claim, together with 300 feet in width of the surface grounds, on each side of the center of said claim.

The general course of the lode deposit and premises is from the east to the west.

The claim is situated and located in the Ajo Mining District, in Pima County in the State of Arizona, about 1 1/4 miles in a northwesterly direction from U. S. M. N. No. 1.

The surface boundaries of the claim are marked upon the ground as follows: Beginning at a monument of stone

at a point in a easterly direction 1300 feet from the discovery shaft (at which this notice is posted) being in the center of the east

end line of said claim; thence 300 feet to a monument of stone being the northeast

corner of said claim; thence 1500 feet to a monument of stone being at the southwest

corner of said claim; thence 300 feet to a monument of stone at the center of the west end

of said claim; thence 300 feet to a monument of stone at the center of the west end

of said claim; thence 300 feet to a monument of stone being at the northwest corner of said claim;

thence 1500 feet to a monument of stone at the northeast corner of

said claim; thence 300 feet to the place of beginning.

All done under the provisions of Chapter Six, of Title XXXII, of the Revised Statutes of the United States, and of an act of the General Assembly of Arizona, entitled, "An Act to Revise and Codify the Laws of the Territory of Arizona," approved March 16, 1901.

Dated and posted on the ground this 30th day of July 1915

Wit. Frank Chamberlin.) Geo. Sayers, Fred Thal, Mrs. Dora Rowley

Filed and recorded at request of Geo. Sayers, Sept. 28, A.D. 1915, at 9:30 A.M.

P. B. Vinson County Recorder

A MC 11651

Notice of Mining Location

LODE CLAIM

TO ALL WHOM IT MAY CONCERN:

This Mining Claim, the name of which is the Alfred No. 2 Mining Claim, situate on lands belonging to the United States of America, and in which there are valuable mineral deposits, was entered upon and located for the purposes of exploration and purchase by

Geo. Sayers, Fred Thal, Mrs. Nora Rowley,

the undersigned, on the 30th day of July 1915

The length of this claim is 1500 feet, and 75

claim 200 feet in a westerly direction

and 1300 feet in a easterly direction.

from the center of the discovery shaft, at which this notice is posted, lengthwise of the claim, together with 300 feet in width of the surface grounds, on each side of the center of said claim.

The general course of the lode deposit and premises is from the east to the west

The claim is situated and located in the Ajo Mining District, in Pima County in the State of Arizona, about 1 1/4 miles in a northwesterly direction from U. S. M. M. No. 1

The surface boundaries of the claim are marked upon the ground as follows: Beginning at a monument of stone

at a point in a easterly direction 1200

feet from the discovery shaft (at which this notice is posted) being in the center of the east

end line of said claim; thence 300

feet to a monument of stone being the northeast

corner of said claim; thence 1500 feet

to a monument of stone being at the southwest

corner of said claim; thence 300 feet to a monument of stone

at the center of the west end

of said claim; thence 300 feet to a monument of stone

at the center of the west end

of said claim; thence 200 feet to a monument of stone

being at the northwest corner of said claim;

thence 1500 feet to a monument of stone

at the northeast corner of

said claim; thence 300 feet to the place of beginning.

All done under the provisions of Chapter Six, of Title XXXII, of the Revised Statutes of the United States, and of an act of the General Assembly of Arizona, entitled, "An Act to Define and Clarify the Laws of the Territory of Arizona," approved March 16, 1901.

Dated and posted on the ground this 30th day of July

Wit. Frank Chamberlin, Geo. Sayers, Fred Thal, Mrs. Nora Rowley

Filed and recorded at request of Geo. Sayers, Fred Thal, Mrs. Nora Rowley

BUREAU OF LAND MANAGEMENT
PHOENIX, ARIZONA

1915 OCT 17 AM 8-37

Dug

MINED

Notice of Mining Location

LODE CLAIM

TO ALL WHOM IT MAY CONCERN:

This Mining Claim, the name of which is the Ajo Mining Claim, situate on lands belonging to the United States of America, and in which there are valuable mineral deposits, was entered upon and located for the purposes of exploration and purchase by

George Sayers, Fred Thal and Dora Rowley, all citizens of the United States,

the undersigned, on the 8th day of July 1916.

The length of this claim is 1500 feet, and no

claim 414 feet in a south easterly direction

and 1006 feet in a north westerly direction

from the center of the discovery shaft, at which this notice is posted, lengthwise of the claim, together

with 500 feet in width of the surface grounds, on each side of

the center of said claim.

The general course of the lode deposit and premises is from the south east to the

north west.

The claim is situated and located in the Ajo Mining District, in

County in the

~~territory~~ of Pima State of Arizona about 1/4 miles in a

westerly direction from the New Cornelia Mines and is joined

by mining claims as follows: "Iron Wood" and "Malachite" at the south; "East

Wedge" at the south east; "White Apex" at the north; and "Daisy No. 1" at

the north west.

The surface boundaries of the claim are marked upon the ground as follows: Beginning at

a monument

at a point in a south easterly direction 414

feet from the discovery shaft (at which this notice is posted) being in the center of the south east

end line of said claim; thence S. 1° 41' E. 277

feet to a monument being the south east

corner of said claim; thence N. 65° 15' W. 1500

feet to a monument being at the north west

corner of said claim; thence N. 1° 41' W. 277

feet to a monument at the center of the north west end

of said claim; thence N. 1° 41' W. 300

feet to a monument being at the north west corner of said claim;

thence S. 65° 15' E. 1500

feet to a monument at the north east corner of

said claim; thence S. 1° 41' E. 300

feet to the place of beginning.

Done under the provisions of Chapter Six, of Title XXXII, of the Revised Statutes of the

United States, and of an act of the General Assembly of Arizona, entitled, "An Act to Revise and Codify

the Laws of the Territory of Arizona," approved March 19, 1909.

All done under the provisions of the laws of the United States and of the State of Arizona.

This is an Assented Location Notice of the Ajo No. 2 Mining Claim, located

in the Ajo Mining District, Pima County, Arizona, on the 8th day of

July, 1916, by George Sayers, Fred Thal and Dora Rowley, citizens of the U.S., on the 8th day of

July, 1916, in the presence of _____, a Justice of the Peace in and for the County of Pima, State of Arizona, who is hereby made

known that the said location notice is hereby posted in accordance with the provisions of the laws of the United States and of the State of Arizona.

Filed and recorded at request of J. E. Daily July 10, 1916, at 1:30 P.M.

_____, County Recorder

by _____

BUREAU OF LAND MANAGEMENT
PHOENIX, ARIZONA

1919 OCT 17 AM 8:37

Record of Mines - Book YY 547

Notice of Mining Location

LODE CLAIM

RECEIVED B.L.M. AZ STATE OFFICE

MAY 16 1979

10:00 A.M. PHOENIX, ARIZONA

TO ALL WHOM IT MAY CONCERN:

This Mining Claim, the name of which is the White Anax Mining Claim, situate on lands belonging to the United States of America, and in which there are valuable mineral deposits, was entered upon and located for the purposes of exploration and purchase by George Sayers, Fred Thal and Dora Rowley, all citizens of the United States

the undersigned, on the 8th day of July 1916

The length of this claim is 1500 feet, and 404 claim feet in a south easterly direction and 1096 feet in a north westerly direction from the center of the discovery shaft, at which this notice is posted, lengthwise of the claim, together with 300 feet in width of the surface grounds, on each side of the center of said claim.

The general course of the lode deposit and premises is from the south east to the north west

The claim is situated and located in the Ajo Mining District, in Pima County in the State of Arizona about 1/4 mile in a

westerly direction from the New Cornelia Mines, and is joined by mining claims as follows: "Daisy No. 1" at the north west; "Daisy" at the north; "Occidental" patented, and "Last Wedge" at the south east; and "Alfred" at the south.

The surface boundaries of the claim are marked upon the ground as follows: Beginning at a monument at a point in a south easterly direction 404 feet from the discovery shaft (at which this notice is posted) being in the center of the south east end line of said claim; thence S. 1° 41' East 218 feet to a monument being the south east corner of said claim; thence N. 65° 15' West 1500 feet to a monument being at the south west corner of said claim; thence N. 1° 41' West 218 feet to a monument at the center of the north west end of said claim; thence N. 1° 41' West 300 feet to a monument being at the north west corner of said claim; thence S. 65° 15' East 1500 feet to a monument at the north east corner of said claim; thence S. 1° 41' East 300 feet to the place of beginning.

All done under the provisions of Chapter Six, of Title XXXII, of the Revised Statutes of the United States, and of an act of the General Assembly of Arizona, entitled, "An Act to Revise and Codify the Laws of the Territory of Arizona," approved March 16, 1901.

This is an Amended Location Notice of the White Anax Mining Claim, located by Geo. Sayers, Fred Thal and Mrs. Dora Rowley, citizens of the United States, on the 8th day of July, 1915, and recorded in Book W W of Records of Mines, page 516 in the office of the County Recorder of the aforesaid County of Pima to which reference is hereby made, and this amended Location Notice is made and posted to conform to the description in the said original Location Notice.

Dated and posted on the ground this 8th day of July, 1916. George Sayers, Dora Rowley, Fred Thal

Filed and recorded at request of C.A. Rowley July 18 A.D. 1916

R.B. Vinson, County Recorder, By C. ...

Record of Mines Book YK - page 550

AMC 41652

RECEIVED
B.L.M. AZ STATE OFFICE

MAY 16 1979

10:00 A.M.
PHOENIX, ARIZONA

Notice of Mining Location

LODE CLAIM

TO ALL WHOM IT MAY CONCERN:

This Mining Claim, the name of which is the White Apex Mining Claim, situate on lands belonging to the United States of America, and in which there are valuable mineral deposits, was entered upon and located for the purposes of exploration and purchase by

Geo. Seyers, Fred Thal, Mrs. Dora Rowley

the undersigned, on the 31st day of July 1915

The length of this claim is 1500 feet, and 900 feet in a easterly direction and 600 feet in a westerly direction from the center of the discovery shaft, at which this notice is posted, lengthwise of the claim, together with 300 feet in width of the surface grounds, on each side of the center of said claim.

The general course of the lode deposit and premises is from the east to the west

The claim is situated and located in the Ajo Mining District, in Pima County in the State of Arizona, about 1 1/4 miles in a northwesterly direction from U. S. M. L. No. 1

The surface boundaries of the claim are marked upon the ground as follows: Beginning at a monument of stone at a point in a easterly direction 900 feet from the discovery shaft (at which this notice is posted) being in the center of the east end line of said claim; thence 300 feet to a monument of stone being the northeast corner of said claim; thence 1500 feet

to a monument being at the Southwest corner of said claim; thence 300 feet to a monument of stone at the center of the west end of said claim; thence 300 feet to a monument of stone being at the northwest corner of said claim; thence 1500 feet to a monument of stone at the northeast corner of said claim; thence 300 feet to the place of beginning.

All done under the provisions of Chapter Six, of Title XXXII, of the Revised Statutes of the United States, and of an act of the General Assembly of Arizona, entitled, "An Act to Revise and Codify the Laws of the Territory of Arizona," approved March 16, 1901.

Wit. Dated and posted on the ground this 31st day of July 1915
Frank Chamberlin
Geo. L. Myers Geo. Seyers, Fred Thal, Mrs. Dora Rowley

Filed and recorded at request of Geo. Seyers, Sept. 28, A.D. 1915, At 9:25 A.M.
R. D. Lincoln County Recorder.

A MC 41652

Notice of Amended Location
LODE CLAIM

41653
A MC

TO ALL WHOM IT MAY CONCERN:
This Mining Claim, the name of which is the Daisy Mining Claim, situate on lands belonging to the United States of America, and in which there are valuable mineral deposits, was entered upon and located for the purposes of exploration and purchase by George Sayers, Fred Thal and Dora Rowley, citizens of the United States.

the undersigned, on the 8th day of July 1916

The length of this claim is 1500 feet, and 359 claim 359 feet in a north westerly direction and 1141 feet in a south easterly direction from the center of the discovery shaft, at which this notice is posted, lengthwise of the claim, together with 334 feet in width of the surface grounds, on each side of the center of said claim.

The general course of the lode deposit and premises is from the north west to the south east. The claim is situated and located in the Ajo Mining District, in ~~the~~ Pima County in the State of Arizona about 1/2 mile westerly direction from the New Carnelia Mines and is joined by mining claims as follows: "Daisy No. 1" at the north west; "Copper No. 2" at the north; "Occidental" patented at the south east; and the "White Apex" at the south.

The surface boundaries of the claim are marked upon the ground as follows: Beginning at a monument at a point in a north westerly direction 359 feet from the discovery shaft (at which this notice is posted) being in the center of the north west end line of said claim; thence N 1° 41' W 334 feet to a monument being the north west corner of said claim; thence S 65° 15' E 1500 feet to a monument being at the north east corner of said claim; thence S 1° 41' E 334 feet to a monument at the center of the south east end of said claim; thence S 1° 41' E 131 feet to a monument being at the south east corner of said claim; thence N 65° 15' W 1500 feet to a monument at the south west corner of said claim; thence N 1° 41' W 131 feet to the place of beginning.

All done under the provisions of Chapter Six, of Title XXXII, of the Revised Statutes of the United States, and of an act of the General Assembly of Arizona, entitled, "An Act to Revise and Codify the Laws of the Territory of Arizona," approved March 10, 1902.

All done under the provisions of the laws of the United States, and of the State of Arizona. This is an amended Location Notice of the Daisy Mining Claim, located by George Sayers, Fred Thal and Mrs. Dora Rowley, citizens of the United States, on the 31st day of July, 1915, and recorded in Book W.W. of Records of Mines, at page 512 in the office of the County Recorder of the aforesaid County of Pima, to which reference is hereby made, and this amended Location Notice is made and posted to correct errors in the description in the said original Location Notice.

Dated and posted on the ground this 8th day of July, 1916.
George Sayers, Dora Rowley, Fred Thal
Filed and recorded at request of C.A. Rowley July 18 A.D. 1916 at 1-30 P.M.
R.B. Vinson, County Recorder,

Record of Mines Book W.W. page 513

RECEIVED
B.L.M. AZ STATE OFFICE
MAY 16 1979
10:00 A.M.
PHOENIX, ARIZONA

By _____

RECEIVED
B.L.M. AZ STATE OFFICE

MAY 16 1915

10:00 A.M.
PHOENIX, ARIZONA

AMC 41653

Notice of Mining Location

LODE CLAIM

TO ALL WHOM IT MAY CONCERN:

This Mining Claim, the name of which is the Daisy Mining Claim, situate on lands belonging to the United States of America, and in which there are valuable mineral deposits, was entered upon and located for the purposes of exploration and purchase by

Geo. Sayers, Fred Thal, Mrs Dora Rowley.

the undersigned, on the 31st day of July 1915.

The length of this claim is 1500 feet, and 75 claim 900 feet in a easterly direction and 600 feet in a westerly direction from the center of the discovery shaft, at which this notice is posted, lengthwise of the claim, together with 300 feet in width of the surface grounds, on each side of the center of said claim.

The general course of the lode deposit and premises is from the east to the west.

The claim is situated and located in the Ajo Mining District, in Pima County in the State of Arizona, about 1 1/4 miles in a northwesterly direction from U. S. M. M. NO. 1.

The surface boundaries of the claim are marked upon the ground as follows: Beginning at A monument of stone at a point in a easterly direction 900 feet from the discovery shaft (at which this notice is posted) being in the center of the east end line of said claim; thence 300 feet to a monument of stone being the northeast corner of said claim; thence 1500 feet to a monument of stone being at the southwest corner of said claim; thence 300 feet to a monument of stone at the center of the west end of said claim; thence 300 feet to a monument of stone being at the northwest corner of said claim; thence 1500 feet to a monument of stone at the northeast corner of said claim; thence 300 feet to the place of beginning.

All done under the provisions of Chapter Six, of Title XXXII, of the Revised Statutes of the United States, and of an act of the General Assembly of Arizona, entitled, "An Act to Revise and Codify the Laws of the Territory of Arizona," approved March 16, 1901.

Dated and posted on the ground this 31st day of July 1915.

Wit, Geo. Sayers, Fred Thal, Mrs Dora Rowley,
Geo. L. Myers.

Filed and recorded at request of Geo. Sayers, Sept. 28, A.D. 1915, at 3-26-15.

R. Robinson County Recorder.

Notice of Mining Location

LODE CLAIM

TO ALL WHOM IT MAY CONCERN:

This Mining Claim, the name of which is the Daisy No. 1 Mining Claim, situate on lands belonging to the United States of America, and in which there are valuable mineral deposits, was entered upon and located for the purposes of exploration and purchase

by George Sayers, Fred Thal and Dora Rowley, citizens of the United States

the undersigned, on the 8th day of July 1916.

The length of this claim is 1500 feet, and we claim 406 feet in a southerly direction and 1094 feet in a northerly direction from the center of the discovery shaft, at which this notice is posted, lengthwise of the claim, together with 300 feet in width of the surface grounds, on each side of the center of said claim.

The general course of the lode deposit and premises is from the north to the south.

The claim is situated and located in the Ajo Mining District, in Pima County in the State of Arizona about one mile in a westerly direction from the New Cornelia Mines and is

joined by mining claims as follows: "Phila" at the north west; "Alfred", "White Box" and "Daisy" at the south east; "Iron Wood" and "Phila No. 1" at the south.

The surface boundaries of the claim are marked upon the ground as follows: Beginning at a monument at a point in a southerly direction 406 feet from the discovery shaft (at which this notice is posted) being in the center of the south end line of said claim; thence N. 65° 15' W. 300 feet to a monument being the south west corner of said claim; thence N. 1° 41' W. 1500 feet to a monument being at the north west corner of said claim; thence S. 65° 15' E. 300 feet to a monument at the center of the north end of said claim; thence S. 65° 15' E. 212 feet to a monument being at the north east corner of said claim; thence S. 1° 41' E. 1500 feet to a monument at the south east corner of said claim; thence N. 65° 15' W. 212 feet to the place of beginning.

All done under the provisions of Chapter Six, of Title XXXII, of the Revised Statutes of the United States, and of an act of the General Assembly of Arizona, entitled, "An Act to Repeal and Codify the Laws of the Territory of Arizona," approved March 10, 1901.

All done under the provisions of the laws of the United States, and of the State of Arizona. This is an amended Location Notice of the Daisy No. 1 Mining Claim, located by Geo. Sayers, Fred Thal and Mrs. Dora Rowley citizens of the United States on the 31st day of July, 1915 and recorded in Book W W of Records of Mines, at page 513 in the office of the County Recorder of the said County of Pima to which reference is hereby made, and this amended Location Notice is made and posted in accordance with the description in the said original Location Notice.

Dated and posted on the ground this 8th day of July 1916.

George Sayers, Dora Rowley, Fred Thal
Filed and recorded at request of C.A. Rowley July 18 A.D. 1916 at 1:00 P.M.

H.B. Finson, County Recorder,
By _____

RECEIVED
B.L.M. AZ STATE OFFICE
MAY 16 1979
10:00 A.M.
PHOENIX, ARIZONA

AMC
41634

Records of Mines Book W W page 554

RECEIVED
B.L.M. AZ STATE OFFICE
MAY 16 1979

10:00 A.M. 513
PHOENIX, ARIZONA

Notice of Mining Location

LODE CLAIM

TO ALL WHOM IT MAY CONCERN:

This Mining Claim, the name of which is the Daisy, No. 1 Mining Claim, situate on lands belonging to the United States of America, and in which there are valuable mineral deposits, was entered upon and located for the purposes of exploration and purchase by

Geo. Sayers, Fred Thal, Mrs. Dora Rowley

the undersigned, on the 31st day of July 1915

The length of this claim is 1500 feet, and 200 feet in a easterly direction and 1800 feet in a westerly direction

from the center of the discovery shaft, at which this notice is posted, lengthwise of the claim, together with 300 feet in width of the surface grounds, on each side of the center of said claim.

The general course of the lode deposit and premises is from the east to the west

The claim is situated and located in the Ajo Mining District, in Pima County in the State of Arizona, about 1 1/4 miles in a northwesterly direction from U.S.M.M. No. 1

The surface boundaries of the claim are marked upon the ground as follows: Beginning at a monument of stone at a point in a easterly direction 200 feet from the discovery shaft (at which this notice is posted) being in the center of the east end line of said claim; thence 300 feet to a monument of stone being the northeast corner of said claim; thence 1500 feet to a monument of stone being at the southwest corner of said claim; thence 300 feet to a monument of stone at the center of the west end of said claim; thence 300 feet to a monument of stone being at the northwest corner of said claim; thence 1500 feet to a monument of stone at the northeast corner of said claim; thence 300 feet to the place of beginning.

All done under the provisions of Chapter Six, of Title XXXII, of the Revised Statutes of the United States, and of an act of the General Assembly of Arizona, entitled, "An Act to Revise and Codify the Laws of the Territory of Arizona," approved March 18, 1901.

Dated and posted on the ground this 31st day of July 1915

Wit. Frank Chamberlin Geo. Sayers, Fred Thal, Mrs. Dora Rowley

Filed and recorded at request of Geo. Sayers, Sept. 28, A.D. 1915, at 9:25, A.M.

R. B. Uicker County Recorder

TO ALL WHOM IT MAY CONCERN:

This Mining Claim, the name of which is the Copper No. 1 Mining Claim, situate on lands belonging to the United States of America, and in which there are valuable mineral deposits, was entered upon and located for the purposes of exploration and purchase by George Sayers and Fred Thal, citizens of the United States,

the undersigned, on the 8th day of July 1916.

The length of this claim is 1500 feet, and no claim 120 feet in a south easterly direction and 1300 feet in a north westerly direction from the center of the discovery shaft, at which this notice is posted, lengthwise of the claim, together with 334 feet in width of the surface grounds, on each side of the center of said claim.

The general course of the lode deposit and premises is from the south east to the north west.

The claim is situated and located in the Ajo Mining District, in Pima County in the State of Arizona about 4 miles westerly direction from the New Cornelia Mines, and is joined by mining claims as follows: "Occidental" and "Grand Vista" patented at the south east; "Occidental" and part of "Copper No. 2" at the south.

The surface boundaries of the claim are marked upon the ground as follows: Beginning at a monument at a point in a south easterly direction 120 feet from the discovery shaft (at which this notice is posted) being in the center of the south east end line of said claim; thence S. 1° 41' E. 334 feet to a monument being the south east corner of said claim; thence N. 65° 15' W. 1500 feet to a monument being at the south west corner of said claim; thence N. 1° 41' W. 334 feet to a monument at the center of the north west end of said claim; thence N. 1° 41' W. 334 feet to a monument being at the north west corner of said claim; thence S. 65° 15' E. 1500 feet to a monument at the north east corner of said claim; thence S. 1° 41' E. 334 feet to the place of beginning.

All done under the provisions of Chapter Six, of Title XXXII, of the Revised Statutes of the United States, and of an act of the General Assembly of Arizona, entitled, "An Act to Revise and Codify the Laws of the Territory of Arizona," approved March 16, 1901.

All done under the provisions of the laws of the United States and of the State of Arizona. This is an amended Location Notice of the Copper No. 1 Mining Claim located by George Sayers and Fred Thal citizens of the United States on the 18th day of March, 1915 and recorded in Book XX of Records of Mines, at page 595 in the office of the County Recorder of the aforesaid County of Pima, to which reference is hereby made, and this amended Location Notice is made and posted to correct errors in the description in the said original Location Notice.

Dated and posted on the ground this 8th day of July, 1916.
George Sayers, Fred Thal
Filed and recorded at request of C.A. Rowley July 18 A.D. 1916 at 1-20 P.M.
H.B. Vinson, County Recorder,
By C. ...

Record of Mines Book YY pages 551

RECEIVED
B.L.M. AZ STATE OFFICE

MAY 16 1979

10:00 A.M.
PHOENIX, ARIZONA

RECEIVED
B.L.M. AZ STATE OFFICE

MAY 16 1979
XX 10:00 A.M.
PHOENIX, ARIZONA

Notice of Mining Location

LODE CLAIM

TO ALL WHOM IT MAY CONCERN:

This Mining Claim, the name of which is the Copper No. 1 Mining Claim, situate on lands belonging to the United States of America, and in which there are valuable mineral deposits, was entered upon and located for the purposes of exploration and purchase by Fred Thal citizen of the United States

the undersigned, on the 15th day of March 1916

The length of this claim is 1500 feet, and 1 claim 100 feet in a n easterly direction and 1400 feet in a westerly direction from the center of the discovery shaft, at which this notice is posted, lengthwise of the claim, together with 300 feet in width of the surface grounds, on each side of the center of said claim.

The general course of the lode deposit and premises is from the east to the west

The claim is situated and located in the Ajo Mining District, in the County of Pima State of Arizona, about one mile in a westerly direction from New Cornelia Mine

The surface boundaries of the claim are marked upon the ground as follows: Beginning at stone monument at a point in a easterly direction 100 feet from the discovery shaft (at which this notice is posted) being in the center of the east end line of said claim; thence 300 feet to a monument being the north east corner of said claim; thence 1500 feet to a monument being at the north west corner of said claim; thence 300 feet to a monument at the center of the west end of said claim; thence 300 feet to a monument being at the south west corner of said claim; thence 1500 feet to a monument at the south east corner of said claim; thence 300 feet to the place of beginning.

All done under the provisions of Chapter Six, of Title XXXII, of the Revised Statutes of the United States, and of an act of the General Assembly of Arizona, entitled, "An Act to Revise and Codify the Laws of the Territory of Arizona," approved March 16, 1901.

Dated and posted on the ground this 15th day of March 1916
Witness: J.D. Mitchell Fred Thal
George Sayers

Filed and recorded at request of Fred Thal, Mar. 30, A.D. 1916 at 2-45 P.M.

R.B. Vinson, County Recorder

By P.M. Libell deputy.

AMC
41655

I hereby certify that the within instrument filed for record in Pima County, State of Arizona

ANNA SULLINGER, County Recorder

Book 371 PAGE 243 1951 JUL 31 AM 9:08

Date: Request of: SHUFF, BOYLE, BILLY & THOMPSON

A MC 41656

Indexed	Filed	Recorded

By: *[Signature]* Deputy

Fee: 1.00

RECORDS

Notice of Mining Location

LODE CLAIM

TO ALL WHOM IT MAY CONCERN:

New Copper No. 2

This Mining Claim, the name of which is the Mining Claim, situate on lands belonging to the United States of America, and in which there are valuable mineral deposits, was entered upon and located for the purpose of exploration and purchase by **Phelps Dodge Corporation, a New York corporation,**

the undersigned, on the **26th** day of **July**, 19**51**

The length of this claim is **1500** feet and **it** claim is **508** feet in a **northwesterly** direction and **992** feet in a **southeasterly** direction from the center of the discovery shaft, at which the notice is posted, lengthwise of the claim, together with **334** feet in width of the surface grounds, on each side of the center of said claim. The general course of the lode deposit and premises is from the **northwest** to the **southeast**

The claim is situated and located in the **Ajo** Mining District, in **Pima** County, in the State of Arizona, about **one-half (1/2)** mile in a

westerly direction from the open pit of Phelps Dodge Corporation, New Cornelia Branch, and is joined by claims as follows: **part of "Copper No. 1" at the north; "Occidental" patented at the southeast; and "Daisy" at the south.**

The surface boundaries of the claim are marked upon the ground as follows: Beginning at a monument

at a point in a **northwesterly** direction **508** feet from the discovery shaft (at which this notice is posted), being in the center of the **northwest** end line of said claim; thence **N. 1° 41' W. 334** feet to a **monument** being the **northwest** corner of said claim; thence **S. 65° 15' E. 1500** feet to a **monument** being at the **northeast** corner of said claim; thence **S. 1° 41' E. 334** feet to a **monument** at the center of the **southeast** end of said claim; thence **S. 1° 41' E. 334** feet to a **monument** being at the **southeast** corner of said claim; thence **N. 65° 15' W. 1500** feet to a **monument** at the **southwest** corner of said claim; thence **N. 1° 41' W. 334** feet to the place of beginning. **This location is made upon abandoned ground.**

Dated and posted on the grounds this **26th** day of **July**, 19**51**

HELPS DODGE CORPORATION

By: *Albert J. Busch* Mine Engineer

RECEIVED
B.L.M. AZ STATE OFFICE
MAY 16 1979
10:00 A.M.
PHOENIX, ARIZONA

STATE OF ARIZONA)
COUNTY OF PIMA)

I hereby certify that the within instrument was filed & record in Pima County, State of Arizona

No. 45402
Book 521 CODED Page 231
Date: OCT 14 PM 1:32
Request of:
Fee: 1.00

Indexed	Filed	Recorded
<i>[initials]</i>	<i>[initials]</i>	<i>[initials]</i>

ANNA SULLINGER,
County Recorder
Deputy

AMENDED Notice of Mining Location LODE CLAIM

To All Whom It May Concern:

This Mining Claim, the name of which is the Last Wedge Mining Claim, situate on lands belonging to the United States of America, and in which there are valuable mineral deposits, was entered upon and located for the purposes of exploration and purchase by Phelps Dodge Corporation, a corporation organized under the laws of the State of New York

(Locator must insert either "a citizen of the United States," or "who has declared his intention to become a citizen of the United States") the undersigned, on the 14th day of October 1952

The length of this claim is 1500 feet, and 100 claim s. 100 feet, in a northerly direction and 1500 feet in a southerly direction from the center of the discovery shaft, at which this notice is posted, lengthwise of the claim, together with 300 feet in width of the surface grounds, on each side of the center of said claim. The general course of the lode deposit and premises is from the North to the South

The claim is situated and located in the Ajo Mining District, in Pima County, in the State of Arizona, about 1/2 mile in a Westerly direction from the New Cornelia Pit

The surface boundaries of the claim are marked upon the grounds as follows: Beginning at a monument, at a point in a Northerly direction 100 feet from the discovery shaft (at which this notice is posted), being in the center of the North end line of said claim; thence Westerly 300 feet to a monument, being the Northwest corner of said claim; thence Southerly 1500 feet to a monument, being at the Southwest corner of said claim; thence Easterly 300 feet to a monument, at the center of the South end of said claim; thence Easterly 300 feet to a monument, being at the Southeast corner of said claim; thence Northerly 1500 feet to a monument, at the Northeast corner of said claim; thence Westerly 300 feet to the place of beginning.

All done under the provisions of the laws of the United States, and of the State of Arizona. This is an Amended Location Notice of the Last Wedge Mining Claim, located by Fred Thal and George Sayers, citizens of the United States on the 3rd day of January 1952, and recorded in Book 71 of Records of Mines, at page 531, in the office of the County Recorder of the abovesaid County of Pima to which reference is hereby made, and this amended Location Notice is made and posted to correct errors in the description in the said original Location Notice.

Dated and posted on the ground this 14th day of October 1952

Phelps Dodge Corporation
New Cornelia Branch
Ajo, Arizona
[Signature]
V. B. Pullen, Manager

RECEIVED
B.L.M. AZ STATE OFFICE
MAY 16 1979
10:00 A.M.
PHOENIX, ARIZONA

being at the southwest corner of said claim; thence easterly 1500 feet to a monument at the southeast corner of said claim; thence northerly 300 feet to the place of beginning.

All done under the provisions of the laws of the United States of America and of the State of Arizona.

This is an Amended Location Notice of the Fracture Mining Claim, originally located by P. Mertz and J. J. Mertz on November 3, 1927, recorded in Book LLL, Records of Mines, Page 239, Pima County, Arizona, Records, which Location Notice was amended by the said P. Mertz and J. J. Mertz on May 5, 1928, amended notice of said location being of record in Book LLL, Records of Mines, Page 506, Pima County, Arizona, Records, to which reference is hereby made, and this Amended Location Notice is made and posted to correct errors in the description in said Amended Location Notice.

Dated and posted on the ground this 26th day of September, 1952.

Walter A. Zittlau
Walter A. Zittlau

RECEIVED
B.L.M. AZ STATE OFFICE

MAY 16 1979

10:00 A.M.
PHOENIX, ARIZONA

RECORDS OF MINES

SEARCHED INDEXED SERIALIZED FILED

MAY 16 1979

PHOENIX, ARIZONA

Book 518

Page 134 + 135

SEARCHED INDEXED SERIALIZED FILED

MAY 16 1979

PHOENIX, ARIZONA

WALTER A. ZITTLAU

ANNIA S. ...

1061

A MC 41658

RECEIVED
B.L.M. AZ STATE OFFICE
MAY 16 1979
10:00 A.M.
PHOENIX, ARIZONA

Notice of Mining Location

LODE CLAIM

TO ALL WHOM IT MAY CONCERN:

This Mining Claim, the name of which is the Fracture Mining Claim, situate on lands belonging to the United States of America, and in which there are valuable mineral deposits, was entered upon and located for the purpose of exploration and purchase by P. Mertz and J. J. Mertz Citizens of the United States

the undersigned, on the third day of November, 1927

The length of this claim is Fifteen Hundred feet, and no claim One Hundred feet in an Easterly direction and Fourteen Hundred feet in a Westerly direction from the center of the discovery ^{cut} shaft, at which this notice is posted, lengthwise of the claim; together with Three Hundred feet in width of the surface grounds, on each side of the center of the said claim.

The general course of the lode deposit and premises is from the East to the West

The claim is situated and located in the Ajo Mining District, in Pima County, in the State of Arizona, about One Fourth Mile in a Westerly direction from The New Cornelia Pit. And is partly bounded on the East by the New Cornelia Patented Claim Main Stay U.S.M. S. 1526 16 N S 355 and on the North by the Pittsburg Group Patented.

The surface boundaries of the claim are marked upon the ground as follows: Beginning at Discovery cut and monument at a point in a Easterly direction 100 feet from the discovery ^{cut} shaft-(at which this notice is posted) being in the center of the Easterly end line of said claim, thence Northly 300 feet to a Mat being the North East corner of said claim; thence Westerly 1500 feet to a Mat being at the North Westly corner of said claim; thence Southerly 300 feet to a Mat at the center of the Westerly end of said claim; thence Southerly 300 feet to a Mat being at the South Westerly corner of said claim; thence Easterly 1500 feet to a Mat at the South Easterly corner of said claim, thence Northly 300 feet to the place of beginning.

Dated and posted on the ground this Third day of November, 1927.

Witness _____ Located P. Mertz
Cordin Baker By J. J. Mertz
Ralph Hausler

Filed and recorded at request of P. Mertz, Dec. 2/ A.D. 1927 at 10-30 A.M.
Carroll Hudson, County Recorder,
By C. Neustatter Deputy

B.L.M. RECEIVED
AZ STATE OFFICE

MAY 18 1979
10:00 A.M.
PHOENIX, ARIZONA

Proclamation

Notice of Mining Location

LODE CLAIM

TO ALL WHOM IT MAY CONCERN:

This Mining Claim, the name of which is the Loel Yedon Mining Claim, situate on lands belonging to the United States of America, and in which there are valuable mineral deposits, was entered upon and located for the purposes of exploration and purchase by

George Soyars, Fred Thal Citizens

the undersigned, on the 3 day of Jan, 1916.

The length of this claim is 1200 feet, and 75 claim 600 feet in a southerly direction and 600 feet in a northerly direction from the center of the discovery shaft, at which this notice is posted, lengthwise of the claim, together with 300 feet in width of the surface grounds, on each side of the center of said claim.

The general course of the lode deposit and premises is from the north to the south.

The claim is situated and located in the Ajo Mining District, in the County of Pima State of Arizona, about 1 mile in a westerly direction from New Cornelia Mine.

The surface boundaries of the claim are marked upon the ground as follows: Beginning at stone monument at a point in a northerly direction 600 feet from the discovery shaft (at which this notice is posted) being in the center of the north end line of said claim; thence 300 feet to a monument west being the north west corner of said claim; thence 1200 feet to a monument being at the south west corner of said claim; thence 300 feet to a monument at the center of the south end of said claim; thence 300 feet to a monument being at the south east corner of said claim; thence 1200 feet to a monument at the north east corner of said claim; thence 300 feet to the place of beginning.

All done under the provisions of Chapter Six, of Title XXXII, of the Revised Statutes of the United States, and of an act of the General Assembly of Arizona, entitled, "An Act to Revise and Codify the Laws of the Territory of Arizona," approved March 16, 1901.

Dated and posted on the ground this 3 day of Jan, 1916.

Witness; J.D. Mitchell, Fred Thal, George Soyars

Filed and recorded at request of Fred Thal, Mar. 30, A.D. 1916, at 2:45 P.M.

R.B. Vinson, County Recorder
By L.M. Shibell deputy.

AMC
41657

()
Notice of Mining Location
LODE CLAIM

RECEIVED
B.L.M. AZ STATE OFFICE
MAY 16 1979

10:00 A.M.
PHOENIX ARIZONA

A MC 41658

TO ALL WHOM IT MAY CONCERN:

This Mining Claim, the name of which is the Fracture
Mining Claim, situate on lands belonging to the United States of America, and in which there
valuable mineral deposits, was entered upon and located for the purpose of exploration and purchase
by P. Mertz and J. J. Mertz Citizens of the United States

the undersigned, on the Fifth day of May, 1928
The length of this claim is Fifteen hundred feet, and No
claim two hundred and forty feet in a Easterly direction
and twelve hundred and sixty feet in a Westerly direction
from the center of the discovery ^{cut} shaft, at which this notice is posted, lengthwise of the claim, together
with three hundred feet in width of the surface grounds, on each side of
the center of the said claim.

The general course of the lode deposit and premises is from the East to the
West.

The claim is situated and located in the Ajo Mining District, in
Pima County, in the State of Arizona, about one fourth mile in a
Westerly direction from the New Cornelia Pit. This Claim
was amended to take in a fraction on the N. E. End adjoining Patented Mining
Claims Main Stay, Little Rock and Patented Cor. 1 P 3034

The surface boundaries of the claim are marked upon the ground as follows: Beginning at
Discovery cut and Out and Mining 100 Easterly to Easterly End Center cut thence
Northerly 135 ft to N. E. Right angle Cor Thence Easterly 140 ft. to
at a point in a S. E. Left Angle direction Cor cut
feet from the discovery shaft (at which this notice is posted) being in the center of the
end line of said claim, thence again Northerly 135
feet to a cut being the N East
corner of said claim; thence Westerly 1500 feet
to a cut being at the N Westerly
corner of said claim; thence Southerly 300 feet to a cut
at the center of the Westerly end
of said claim; thence Southerly 300 feet to a cut
being at the S. Westerly corner of said claim;
thence 1260 feet to a cut
at the S. E. Cor. corner of
said claim, thence Northerly 300 feet to the place of beginning.

Dated and posted on the ground this 5 day of May, 1928.
C. A. Baker P. Mertz
Lew Davis J. J. Mertz
Filed and recorded at request of P. Mertz, May 10, A.D. 1928 at 9-30 A.M.
Carroll Hudson, County Recorder.
By C. Keistalt Deputy

LLL, 506

BOOK 518 PAGE 124MINING NOTICE OF MINING LOCATION

Lode Claim

TO ALL WHOM IT MAY CONCERN:

This Mining Claim, the name of which is the Fracture Mining Claim, situate on lands belonging to the United States of America, and in which there are valuable mineral deposits, was entered upon and located for the purposes of exploration and purchase by Walter A. Zitlau, a citizen of the United States of America, the undersigned, on the 26th day of September, 1952.

The length of this claim is 1500 feet, and he claims 239 feet in an easterly direction and 1261 feet in a westerly direction from the center of the discovery shaft, at which this notice is posted, lengthwise of the claim, together with 300 feet in width of the surface grounds, on each side of the center of said claim. The general course of the lode deposit and premises is from the east to the west.

The claim is situated and located in the Ajo Mining District, in Pima County, in the State of Arizona, about $1/4$ mile west or in a westerly direction from the New Cornelia Pit.

The surface boundaries of the claim are marked upon the grounds as follows: Beginning at a monument at a point in an easterly direction 239 feet from the discovery shaft (at which this notice is posted), being in the center of the east end line of said claim; thence northerly 300 feet to a monument, being the northeast corner of said claim; thence westerly 1500 feet to a monument, being at the northwest corner of said claim; thence southerly 300 feet to a monument at the center of the west end of said claim; thence southerly 300 feet to a monument,

RECEIVED
B.L.M. AZ STATE OFFICE

MAY 16 1979

10:00 A.M.
PHOENIX, ARIZONA

RECEIVED
B.L.M. AZ STATE OFFICE
LLI 265
MAY 16 1979
10:00 A.M.
PHOENIX, ARIZONA

Notice of Mining Location

LODE CLAIM

TO ALL WHOM IT MAY CONCERN:

This Mining Claim, the name of which is the Fracture No. 1
Mining Claim, situate on lands belonging to the United States of America, and in which there are
valuable mineral deposits, was entered upon and located for the purpose of exploration and purchase
by P. Merts and J. J. Merts

Citizens of the United States

the undersigned, on the 20 day of November, 1927

The length of this claim is Fifteen Hundred feet, and we
claim Thirteen Hundred feet in a Westerly direction
and Two Hundred feet in an Easterly direction
from the center of the discovery shaft, at which this notice is posted, lengthwise of the claim, together
with Three Hundred feet in width of the surface grounds, on each side of
the center of the said claim.

The general course of the lode deposit and premises is from the East to the
West

The claim is situated and located in the Ajo Mining District, in
Pima County, in the State of Arizona, about One Fourth Mile in a
Westerly direction from the New Cornelia Pit, and
joins the Fracture on the North.

The surface boundaries of the claim are marked upon the ground as follows: Beginning at
Discovery Shaft and Monument

at a point in a Westerly direction 1300
feet from the discovery shaft (at which this notice is posted) being in the center of the Westerly
end line of said claim, thence Southerly 300
feet to a Mat being the S. Westerly
corner of said claim; thence Easterly 1500 feet
to a Mat of Stone being at the S. Easterly
corner of said claim; thence Northerly 300 feet to a Mat
at the center of the Easterly end
of said claim; thence Northerly 300 feet to a Mat
being at the N. Easterly corner of said claim;
thence Westerly 1500 feet to a Mat
at the N. Westerly corner of
said claim, thence Southerly 300 feet to the place of beginning.

Dated and posted on the ground this 20 day of November, 1927.

(Witness)
(Caden Baker)

Locators P. Merts
J. J. Merts

Filed and recorded at request of P. Merts, Jan. 27 A.D. 1928 at 3-50 P.M.

Carroll Hudson, County Recorder.
By W. H. H. H. H. Deputy.



New Cornelia Branch, Ajo, Arizona 85321

AME 41660-61

July 14, 1983

Mr. Mario L. Lopez, Chief
Branch of Lands and Minerals Operations
Bureau of Land Management
Arizona State Office
2400 Valley Bank Center
Phoenix, Arizona 85073

Dear Mr. Lopez:

In your letter of June 29, 1983, you indicated that the Bureau of Land Management records do not show receipt of an affidavit of annual assessment work performed on the Gloriana No.2 and the Copper Ridge Triangle mining claims.

In June, 1982, Phelps Dodge Corporation filed a notice of relinquishment and abandonment on the Gloriana No.2, Triangle Mining Claim, and the Oversight. The Copper Ridge Triangle is an amendment of the Triangle Mining Claim.

The area encompassed by these three claims is now covered by mill site claims which were located on June 22, 1982, and are identified as Margie Nos. 1 through 14, 19 through 21, and 40.

If you have any questions concerning the notices of relinquishment and abandonment or the notices of location for the mill site claims, please do not hesitate to contact me.

Very Truly Yours,

WS Brack

William S. Brack
Engineering Services Supervisor

cc: C.J. Forstrom
K.C. Bennett

RECEIVED
B.L.M. AZ STATE OFFICE
JUL 15 1983
07.45 A.M.
PHOENIX, ARIZONA

PS Form 3811,

79

RETURN RECEIPT, REGISTERED.

REG AND CERTIFIED MAIL

SENDER: Complete items 1, 2, and 3.
Add your address in the "RETURN TO" space on reverse.

1. The following service is requested (check one.)

Show to whom and date delivered.....¢

Show to whom, date and address of delivery.....¢

RESTRICTED DELIVERY addressee
Show to whom and date delivered.....¢

RESTRICTED DELIVERY.
Show to whom, date, and address of delivery.\$ _____

(CONSULT POSTMASTER FOR FEES)

2. **ARTICLE ADDRESSED TO:**
Phelps Dodge
New Cornelia Branch
Ajo, AZ 85321

3. **ARTICLE DESCRIPTION:**

REGISTERED NO.	CERTIFIED NO.	INSURED NO.
	764941	

(Always obtain signature of addressee or agent)

I have received the article described above.

SIGNATURE Addressee Authorized agent

Cynthia Sepulveda

DATE OF DELIVERY
7-5-83

POSTMARK
50 JUL 11 1983

5. **ADDRESS** (Complete only if requested)

6. **UNABLE TO DELIVER BECAUSE:**

CLERK'S INITIALS
Bm

UNITED STATES POSTAL SERVICE

OFFICIAL BUSINESS

SENDER INSTRUCTIONS

Print your name, address, and ZIP Code in the space below.

- Complete items 1, 2, and 3 on the reverse.
- Attach to front of article if space permits, otherwise affix to back of article.
- Endorse article "Return Receipt Requested" adjacent to number.

PENALTY FOR PRIVATE
USE TO AVOID PAYMENT
OF POSTAGE, \$300



RECEIVED
JUL 6 7 45 AM '88
PHOENIX, ARIZONA

RETURN
TO



BUREAU OF LAND MANAGEMENT
2400 Valley Bank Center
Phoenix, Arizona 85073

(Name of Sender)

(Street or P.O. Box)

(City, State, and ZIP Code)



United States Department of the Interior

IN REPLY REFER TO

A MC 41660 (943-JT)

BUREAU OF LAND MANAGEMENT

ARIZONA STATE OFFICE
2400 VALLEY BANK CENTER
PHOENIX, ARIZONA 85073
(602) 261-4183

June 29, 1983

CERTIFIED MAIL - RETURN RECEIPT REQUESTED

Phelps Dodge Corporation
New Cornelia Branch
Ajo, Arizona 85321

1980 _____

1981 _____

1982 _____ x

The Bureau of Land Management records do not show receipt of an affidavit of annual assessment work performed or a notice of intention to hold for the above-cited year(s) for the claim or claims listed below. This is required by the regulations in 43 CFR Subpart 3833.2. Since many claimants drop claims each year because they no longer want them, we assume that this was your intent.

If you did not intend to drop your claim(s) and you did timely file an affidavit or notice of intention to hold with the BLM during the above-stated year(s), notify this office. Please present one of the following for each missing year: (1) a letter of acknowledgment from this office; (2) a postcard of acknowledgment (BLM Form 3830-1); (3) a copy of the affidavit showing the BLM date and time stamp; or (4) other evidence of receipt by our office. The evidence must be received in this office no later than 30 days from date of receipt of this notice. If we do not hear from you during this 30 day period, the claim or claims listed below will be removed from our records as abandoned and void by operation of law.

Mario L. Lopez

Mario L. Lopez
Chief, Branch of Lands
and Minerals Operations

Claim Name

Serial No.

Gloriana No. 2
Copper Ridge Triangle

A MC 41660
A MC 41661

Closed 7/20/83. See Phelps Dodge letter of 7/14/83 re relinquishment

FB

Notice of Mining Location **AMOUNT 41660**

MINED LORE CLAIM LOCATION

TO ALL WHOM IT MAY CONCERN:
This Mining Claim, the name of which is Gloriana No. 2
Mining Claim, situate on lands belonging to the United States of America, and in which there are
valuable mineral deposits, was entered upon and located for the purpose of exploration and purchase
by Harry Pollard and William A. Grove, Citizens of the U. S.

RECEIVED
B.L.M. AZ STATE OFFICE
MAY 16 1979
10:00 A.M.
PHOENIX, ARIZONA

the undersigned, on the 11 day of February 1921

The length of this claim is 1500 feet, and no

claim 550 feet in a Northerly direction

and 950 feet in a Southerly direction

from the center of the discovery shaft, at which this notice is posted, lengthwise of the claim, together

with 300 feet in width of the surface grounds, on each side of

the center of said claim.
The general course of the lode deposit and premises is from the North to the

South
The claim is situated and located in the Ajo Mining District, in

the County of Pima, State of Arizona, about 1 1/2 miles in a

Easterly direction from U. S. Mineral Monument No. 1

The surface boundaries of the claim are marked upon the ground as follows: Beginning at

at the Location Stake and running to stake 4 x 4

at a point in a Northerly direction 550

feet from the discovery shaft (at which this notice is posted) being in the center of the

North end line of said claim, thence Westerly 300

feet to a 4 x 4 Post being the North West

corner of said claim; thence 1500 feet

to a 4 x 4 Post being at the South West

corner of said claim; thence Easterly 300 feet to a 4 x 4

at the center of the South end

of said claim; thence 300 feet to a 4 x 4 Post

being at the South East corner of said claim;

thence Northerly 1500 feet to a 4 x 4 Post

at the North East corner of

said claim, thence Westerly 300 feet to the place of beginning.

All done under the provisions of Chapter Six, of Title XXXII, of the Revised Statutes of the
United States, and of an act of the General Assembly of Arizona, entitled, "An Act to Revise and
Codify the Laws of the Territory of Arizona," approved March 16, 1901.

Dated and posted on the ground this 11 day of February 1921

Witness Harry Pollard
S. H. Meek William A. Grove
Filed and recorded at request of W. A. Grove Mch. 30, A. D. 1921, at
9-30 A. M.
R. B. Vinson, County Recorder
By _____

Record of Mines Book FF page 293

RECEIVED
B.L.M. AZ STATE OFFICE

22 MAY 6 1979
10:00 A.M.
PHOENIX, ARIZONA

A MC 41660

Notice of Mining Location

LODE CLAIM

TO ALL WHOM IT MAY CONCERN:

This Mining Claim, the name of which is the Gloriana lode, No. 2 Mining Claim, situate on lands belonging to the United States of America, and in which there are valuable mineral deposits, was entered upon and located for the purposes of exploration and purchase by Harry Pollard and William A. Grove

the undersigned, on the 3rd day of July 1979

The length of this claim is 1500 feet, and 150 feet in a Northerly direction and 1350 feet in a Southerly direction from the center of the discovery shaft, at which this notice is posted, lengthwise of the claim, together with 300 feet in width of the surface grounds, on each side of the center of said claim.

The general course of the lode deposit and premises is from the North to the South.

The claim is situated and located in the Ajo Mining District, in Pima County, in the State of Arizona, about 1 1/2 miles in a Easterly direction from U.S. Mineral Monument No. 1, and joins Gloriana Claim No. 1 on the east.

The surface boundaries of the claim are marked upon the ground as follows: Beginning at Stake at a point in a Northerly direction about 150 feet from the discovery shaft (at which this notice is posted) being in the center of the North end line of said claim; thence Westerly 300 feet to a Stake being the North west corner of said claim; thence Southerly 1500 feet to a Stake being at the South west corner of said claim; thence Easterly 300 feet to a Stake at the center of the South end of said claim; thence 300 feet to a Stake being at the South east corner of said claim; thence Northerly 1500 feet to a Stake at the North east corner of said claim; thence Westerly 300 feet to the place of beginning.

All done under the provisions of Chapter Six, of Title XXXII, of the Revised Statutes of the United States, and of an act of the General Assembly of Arizona, entitled, "An Act to Revise and Codify the Laws of the Territory of Arizona," approved March 16, 1901.

Dated and posted on the ground this 3rd day of July 1979
Locators Harry Pollard, William A. Grove

Filed and recorded at request of W. A. Grove Sept. 25 A. D. 1916 at 9-04 A. M.
B. B. Vinson, County Recorder
By Charles Latta deputy.

AMENDED
NOTICE OF MINING LOCATION
LODE CLAIM

TO ALL WHOM IT MAY CONCERN:

This Mining Claim, the name of which is the Copper Ridge Triangle Mining Claim, situate on lands belonging to the United States of America, and in which there are valuable mineral deposits, was entered upon and located for the purpose of exploration and purchase by B. J. Bauer, Agent for Phelps Dodge Corporation, a citizen of the United States

(Locator must insert either "a citizen of the United States" or "who has declared his intention of becoming a citizen of the United States.")

the undersigned, on the 12th day of June, 1974.

The length of this claim is 1500 feet, and 1 claim 915 feet, in a Northwesterly direction and 525 feet in a Southeasterly direction from the location post or monument, at which this notice is posted, lengthwise of the claim, together with 300 feet in width of the surface grounds, on each side of the center of said claim. The general course of the lode deposit and premises is from the Northwest to the Southeast.

The claim is situated and located in the 1st Mining District, in Pima County, in the State of Arizona, about 2 1/2 miles in a Southerly direction from The town site of Ajo, Arizona

The surface boundaries of the claim are marked upon the ground as follows: Beginning at a 4x4 post at a point in a Northwesterly direction 915 feet from the location post or monument (at which this notice is posted), being in the center of the West end line of said claim; thence Northwesterly 300 feet to a 4x4 post, being the Northwest corner of said claim; thence Southeasterly 300 feet to a 4x4 post, being at the Northwest corner of said claim; thence Southeasterly 300 feet to a 4x4 post at the center of the East end of said claim; thence Southeasterly 300 feet to a 4x4 post being at the Southeast corner of said claim; thence Northwesterly 1500 feet to a 4x4 post at the Southeast corner of said claim; thence Northwesterly 300 feet to the place of beginning.

All done under the provisions of the laws of the United States, and the State of Arizona.

This is an amended Location Notice of the Copper Ridge Triangle Mining Claim, located by Copper Ridge Mining Corp., Inc on the 14th day of February, 1974, and recorded in Book 4790 of Record of Mines, at page 476, in the office of the County Recorder of the aforesaid County of Pima to which reference is hereby made, and this amended Location Notice is made and posted to correct errors in the description in the said original Location Notice.

Dated and posted on the grounds this 19 day of June, 1974.

Phelps Dodge Corporation
B. J. Bauer
Agent

1979 OCT 17 AM 8:37

BUREAU OF LAND MANAGEMENT
PHOENIX, ARIZONA

STATE OF ARIZONA

COUNTY OF PIMA

RECORDED	FILED	INDEXED

No. 50745
Book 4790 Page 948
Date: 1974 JUN 18 PM 4 17
Requested by: WILLY THOMPSON, JOHN WAHLE & WARMLEY, INC
By: B. J. Bauer Deputy
Fee: 2.00

BOOK 4790 PAGE 948

Dwyer

1870R/P

STATE OF ARIZONA) I hereby certify that the within rec.
 COUNTY OF PIMA) location was filed for record
 in Book 3119 Page 513-515
 Book 3119 Page 513-515
 Date: 1979 NOV 15 AM 4 23
 Request of: CARL RUDY THOMPSON & COMPANY
 By: *Barbara K. [Signature]*
 Deputy
 Fee: 9.00

AMENDED NOTICE OF LOCATION
 LODE MINING CLAIM

NOTICE IS HEREBY GIVEN

That Copper Ledge Mining Corporation, Inc., an Arizona corporation, by its agents, Albert Steele, President, and H. E. Steele, Treasurer, in compliance with the Act of Congress, approved May 10, 1872, as amended, and the state and local laws, customs, and regulations, make this amended location of the COPPER RIDGE TRIANGLE Mining Claim, claiming 1,500 linear feet, being 590 feet in a Southeasterly direction and 910 feet in a Northwesterly direction from the point of discovery, horizontal measurement, on the COPPER RIDGE TRIANGLE lode, vein, ledge, or deposit of mineral bearing rocks in place, along the course thereof, with all its dips, spurs, angles, and variations, as allowed by law, together with 300 feet on each side of the middle of said vein, lode, ledge, or deposit of the surface ground within the lines of said claim. The general course of the lode deposit and premises is from the Southeast N 59°43'W. to the Northwest.

The claim is situated and located in the Ajo Mining District, in Pima County, State of Arizona, and the point of discovery at which this notice is posted is about 940 feet N.16°W. from the N.W. corner of Section 36, T.12S., R.6W, G. & S. R. B.M. This claim covers a fraction bounded on the North by Bright Star Lode No. 5, Mineral Survey 3488, and Gloriana No. 1 Lode, Mineral Survey 3881-1/2, on the East by the Eagle Lode, Mineral Survey 3881-1/2, on the South by the Copper Ridge No. 2 Lode, Mineral Survey 3881, and on the West by the Copper Ridge No. 1 Lode, Mineral Survey 3881.

BUREAU OF LAND MANAGEMENT
 PHOENIX, ARIZONA

1979 OCT 17 AM 8-37

3119 513

BUREAU OF LAND MANAGEMENT
PHOENIX, ARIZONA

1979 OCT 17 AM 8:37

The surface boundaries of the claim are marked upon the ground as follows: Beginning at a 4 inch by 4 inch post at a point which is 590 feet S.60°E. from the point of discovery at which this notice is posted, being in the center of the Southeast end line of said claim; thence Southwest 300 feet to a mineral monument, the corner No. 3 of the Copper Ridge No. 2 lode, being also the Southeast corner of this claim; thence N.59°43'W. 1500 feet to a mineral monument, the corner No. 2 of the Copper Ridge No. 2 lode, being also the Southwest corner of this claim; thence Northeasterly 300 feet to a 4 inch by 4 inch post at the center of the Northwest end line of this claim; thence Northeasterly 300 feet to a 4 inch by 4 inch post, being at the Northwest corner of this claim; thence S.59°43'E. 1500 feet to a 4 inch by 4 inch post at the Northeast corner of said claim; thence Southwesterly 300 feet to the place of beginning.

All done in compliance with the Act of Congress, approved May 10, 1872, as amended, and other laws of the United States and the State of Arizona.

This is an amended Location Notice of the Triangle claim, located by Leo E. Rager and Fred J. Schroeder for the Copper Ridge Mining Company, an Arizona corporation and predecessor in title to the Copper Ledge Mining Corporation, Inc., on February 14, 1923, and recorded in Book EEE of Record of Mines, at page 476, in the office of the County Recorder of Pima County, Arizona, which Triangle claim is referred to as the Copper Ridge Triangle in the Affidavits Of Labor Performed And Improvements Made recorded on October 11, 1949, Book 68, page 354 and on June 1, 1940, Book 70, page 288 and Notices of Intention to Hold Mining Claims Without Assessment Work filed July 1, 1938, No. 7190, filed June 4, 1942, No. 5969, filed June 22, 1943, No. 6476, filed June 24, 1944, No. 7854, filed June 24, 1946, No. 17570, and filed

REC-5119-51A

BUREAU OF LAND MANAGEMENT
PHOENIX, ARIZONA

1979 OCT 17 AM 8:37

June 21, 1948, No. 22064, in the office of the County Recorder of Pima County, Arizona.

This amended notice of location is made for the purpose of changing the name of said claim to the one by which it is known and designated, and more definitely describing the location and boundaries of said lode claim, correcting any irregularities, informalities, or errors, supplying omissions and correcting any defects which may have existed or do exist in the original location, or the record thereof, hereby waiving no rights acquired under and by virtue of said original location. And if the original location is void, then this amended location shall be an original location, and this amended notice an original notice of location.

DATED and POSTED on the ground this 7th day of November, 1967.

COPPER LEDGE MINING CORPORATION, INC.

By Albert Steele
Albert Steele, President

By H. E. Steele
H. E. Steele, Treasurer

3119 701515

H. B. Vinson, County Recorder,

By W. H. Caldwell Deputy

TRIANGLE MINING CLAIM.

Notice of Location. Quartz Claim.

Notice is hereby given; That we the undersigned citizens of the United States, having made a discovery of mineral and rock in place, do locate and claim by right of discovery and location, the within mentioned Quartz Mining Claim, and upon the discovery monument have posted a duplicate notice and do hereby give Notice of its location in accordance with the U. S. Revised Statutes, and with local laws and customs, and with the rules and regulations of this Mining District. The measurement of this claim is 1500 linear feet, in length, on the vein. The Easterly end line is 500 feet Easterly from the discovery monument, and the westerly end line is 1000 feet Westerly from the discovery monument, and said end lines are parallel. The general course of the vein is westerly and easterly. The width 300 feet on the Northerly side, and 300 feet on the Southerly side, measuring from the center of the said quartz lode, vein, ledge or deposit, and it is more particularly described as follows:

Commencing at Stake at a point in a Easterly direction from the discovery monument, 500 feet therefrom, and being the center of the east end of said claim; Thence 300 feet to a stake being the northeast corner of said claim; Thence 1500 feet to a stake being the Northwest corner of said claim; Thence 300 feet to a stake being the South West corner of said claim; Thence 1500 feet to a stake being the South east corner of said claim; Thence 300 feet to the place of beginning.

And all the dips, variations, spurs, angles, and all veins, ledges, lodes or deposits within the lines of this claim, together with all water and timber and any rights appurtenant, allowed by law, are hereby claimed.

The Name is the Triangle Mining Claim. Said claim is situated in the Ajo Mining District, County of Pima, State of Arizona.

Located this 16th day of February, 1923. This discovery is made and this notice is posted this 14th day of February, 1923.

H. B. Thomas Witness.

Locators Leo E. Hager
Fred J. Anderson.

H. B. Vinson, County Recorder,

By W. H. Caldwell Deputy

RECORDS AND INSTRUMENTS
PIMA COUNTY, ARIZONA
1978

37
8

RECEIVED
B.L.M. AZ STATE OFFICE
MAY 16 1979
10:00 A.M.
PHOENIX, ARIZONA

AMENDED
NOTICE OF MINING LOCATION
LODE CLAIM

TO ALL WHOM IT MAY CONCERN:

This Mining Claim, the name of which is the Copper Ridge Triangle Mining Claim, situate on lands belonging to the United States of America, and which there are valuable mineral deposits, was entered upon and located for the purpose of exploration and purchase by D. L. Bayer, Agent for Phelps Dodge Corporation, a citizen of the United States

(Locator must insert either "a citizen of the United States" or "who has declared his intention of becoming a citizen of the United States.")

the undersigned, on the 12th day of June, 19 74.

The length of this claim is 1500 feet, and 1 claim 915 feet, in a Northwesterly direction and 585 feet in a Southeasterly direction from the location post or monument, at which this notice is posted, lengthwise of the claim, together with 300 feet in width of the surface grounds, on each side of the center of said claim. The general course of the lode deposit and premises is from the Northwest to the Southeast.

The claim is situated and located in the Ajo Mining District, in Pima County, in the State of Arizona, about 2 1/2 miles in a Southerly direction from The town site of Ajo, Arizona

The surface boundaries of the claim are marked upon the ground as follows: Beginning at a 4x4 post at a point in a Northwesterly direction 915 feet from the location post or monument (at which this notice is posted), being in the center of the West end line of said claim; thence Northeasterly 300 feet to a 4x4 post, being the Northwest corner of said claim; thence Southeasterly 1500 feet to a 4x4, being at the Northeast corner of said claim; thence Southwesterly 300 feet to a 4x4 post at the center of the East end of said claim; thence Southwesterly 300 feet to a 4x4 post being at the Southeast corner of said claim; thence Northwesterly 1500 feet to a 4x4 post at the Southwest corner of said claim; thence Northeasterly 300 feet to the place of beginning.

All done under the provisions of the laws of the United States, and the State of Arizona.

This is an amended Location Notice of the Copper Ridge Triangle Mining Claim, located by Copper Ledge Mining Corp., Inc. on the 14th day of February, 19 73, and recorded in Book FF of Record of Mines, at page 476, in the office of the County Recorder of the aforesaid County of Pima to which reference is hereby made, and this amended Location Notice is made and posted to correct errors in the description in the said original Location Notice.

Dated and posted on the grounds this 12 day of June, 19 74.

Phelps Dodge Corporation
Ajo, Arizona
D. L. Bayer, Agent

[Signature]

STATE OF ARIZONA

COUNTY OF PIMA

Witness my hand and Official Seal

I hereby certify that the within instrument was filed for record in Pima County, State of Arizona
IDA MAE SMYTH

Index #	Page	Book

County Recorder
By Beatha Stephen
Deputy

No. 50745
Book 4790 Page 948
Date 1974 JUN 18 PM 4 17

Request of: WILEY THOMPSON, SHUCHHAIR & WARNICK, P.C.

Fee 2.00

BOOK 4790 PAGE 948

MAP FILED IN A MC 41661

A MC 41661

STATE OF ARIZONA) I hereby certify that the within No. 77597
COUNTY OF PIMA) Instrument was filed for record
in Pima County, State of Arizona Book 3119 Page 513-515

Witness my hand and Official Seal. ANNA SULLINGER, Date: 1979 NOV 13 PM 4 53
County Recorder Request of: BOYLE, BILBY, THOMPSON & GIBSON

Filed	Indexed	Blotted

By: Bertha Stephens Deputy Recorder Fee: 2.00

AMENDED NOTICE OF LOCATION
LODE MINING CLAIM

RECEIVED
B.L.M. AZ STATE OFFICE

MAY 16 1979

10:00 A.M.
PHOENIX, ARIZONA

NOTICE IS HEREBY GIVEN

That Copper Ledge Mining Corporation, Inc., an Arizona corporation, by its agents, Albert Steele, President, and H. E. Steele, Treasurer, in compliance with the Act of Congress, approved May 10, 1872, as amended, and the state and local laws, customs, and regulations, make this amended location of the COPPER RIDGE TRIANGLE Mining Claim, claiming 1,500 linear feet, being 590 feet in a Southeasterly direction and 910 feet in a Northwesterly direction from the point of discovery, horizontal measurement, on the COPPER RIDGE TRIANGLE lode, vein, ledge, or deposit of mineral bearing rocks in place, along the course thereof, with all its dips, spurs, angles, and variations, as allowed by law, together with 300 feet on each side of the middle of said vein, lode, ledge, or deposit of the surface ground within the lines of said claim. The general course of the lode deposit and premises is from the Southeast N 59°43'W. to the Northwest.

The claim is situated and located in the Ajo Mining District, in Pima County, State of Arizona, and the point of discovery at which this notice is posted is about 940 feet N.16°W. from the N.W. corner of Section 36, T.12S., R.6W, G.&S.R.B.M. This claim covers a fraction bounded on the North by Bright Star Lode No. 5, Mineral Survey 3488, and Gloriana No. 1 Lode, Mineral Survey 3881-1/2, on the East by the Eagle Lode, Mineral Survey 3881-1/2, on the South by the Copper Ridge No. 2 Lode, Mineral Survey 3881, and on the West by the Copper Ridge No. 1 Lode, Mineral Survey 3881.

RECEIVED
B.L.M. AZ STATE OFFICE

MAY 16 1979

10:00 A.M.
PHOENIX, ARIZONA

A MC 41661

The surface boundaries of the claim are marked upon the ground as follows: Beginning at a 4 inch by 4 inch post at a point which is 590 feet S.60°E. from the point of discovery at which this notice is posted, being in the center of the Southeast end line of said claim; thence Southwest 300 feet to a mineral monument, the corner No. 3 of the Copper Ridge No. 2 lode, being also the Southeast corner of this claim; thence N.59°43'W. 1500 feet to a mineral monument, the corner No. 2 of the Copper Ridge No. 2 lode, being also the Southwest corner of this claim; thence Northeasterly 300 feet to a 4 inch by 4 inch post at the center of the Northwest endline of this claim; thence Northeasterly 300 feet to a 4 inch by 4 inch post, being at the Northwest corner of this claim; thence S.59°43'E. 1500 feet to a 4 inch by 4 inch post at the Northeast corner of said claim; thence Southwesterly 300 feet to the place of beginning.

All done in compliance with the Act of Congress, approved May 10, 1872, as amended, and other laws of the United States and the State of Arizona.

This is an amended Location Notice of the Triangle claim, located by Leo E. Rager and Fred J. Schroeder for the Copper Ridge Mining Company, an Arizona corporation and predecessor in title to the Copper Ledge Mining Corporation, Inc., on February 14, 1923, and recorded in Book EEE of Record of Mines, at page 476, in the office of the County Recorder of Pima County, Arizona, which Triangle claim is referred to as the Copper Ridge Triangle in the Affidavits Of Labor Performed And Improvements Made recorded on October 11, 1949, Book 68, page 354 and on June 1, 1940, Book 70, page 288 and Notices of Intention to Hold Mining Claims Without Assessment Work filed July 1, 1938, No. 7190, filed June 4, 1942, No. 5969, filed June 22, 1943, No. 6476, filed June 24, 1944, No. 7854, filed June 24, 1946, No. 17570, and filed

BOL- C119 PAGE 514

RECEIVED
B.L.M. AZ STATE OFFICE

MAY 16 1979

10:00 A.M.
PHOENIX, ARIZONA

AMC 41661

June 21, 1948, No. 22064, in the office of the County Recorder of Pima County, Arizona.

This amended notice of location is made for the purpose of changing the name of said claim to the one by which it is known and designated, and more definitely describing the location and boundaries of said lode claim, correcting any irregularities, informalities, or errors, supplying omissions and correcting any defects which may have existed or do exist in the original location, or the record thereof, hereby waiving no rights acquired under and by virtue of said original location. And if the original location is void, then this amended location shall be an original location, and this amended notice an original notice of location.

DATED and POSTED on the ground this 9th day of November, 1967.

COPPER LEDGE MINING CORPORATION, INC.

By Albert Steele
Albert Steele, President

By H. E. Steele
H. E. Steele, Treasurer

BOLR 3119 PAGE 515

H. B. Vinson, County Recorder,

By H. Hestall Deputy

A MC 41661

TRIANGLE MINING CLAIM.

Notice of Location. Quarts Claim.

Notice is Hereby Given; That we the undersigned citizens of the United States, having made a discovery of mineral and rock in place, do locate and claim by right of discovery and location, the within mentioned Quarts Mining Claim, and upon the discovery monument have posted a duplicate notice and do hereby give Notice of its location in accordance with the U. S. Revised Statutes, and with local laws and customs, and with the rules and regulations of this Mining District. The measurement of this claim is 1500 linear feet, in length, on the vein. The Easterly end line is 500 feet Easterly from the discovery monument, and the westerly end line is 1000 feet Westerly from the discovery monument, and said end lines are parallel. The general course of the vein is westerly and easterly. The width 300 feet on the Northerly side, and 300 feet on the Southerly side, measuring from the center of the said quartz lode, vein, ledge or deposit, and it is more particularly described as follows:

Commencing at Stake at a point in a Easterly direction from the discovery monument, 500 feet therefrom, and being the center of the east end of said claim; Thence 300 feet to a stake being the northeast corner of said claim; Thence 1500 feet to a stake being the Northwest corner of said claim; Thence 300 feet to a stake being the South West corner of said claim; Thence 1500 feet to a stake being the South east corner of said claim; Thence 300 feet to the place of beginning.

And all the dips, variations, spurs, angles, and all veins, ledges, lodes or deposits within the lines of this claim, together with all water and timber and any rights appurtenant, allowed by law, are hereby claimed.

The Name is the (Triangle Mining Claim.) Said claim is situated in the Ajo Mining District, County of Pima, State of Arizona.

Located this 14th day of February, 1923. This discovery is made and this notice is posted this 14th day of February, 1923.

H. B. Thomas Witness.

Locators Leo E. Rager
Fred J. Schroeder.

Filed and recorded at request of Leo E. Rager, Feby. 25, A.D. 1923, at 10:25 A.M.

R. B. Vinson, County Recorder,

By J. Hestall Deputy

EEG, 476

RECEIVED
B.L.M. AZ STATE OFFICE
MAY 16 1979
10:00 A.M.
PHOENIX, ARIZONA

10000 - 3M A